

STATE OF WEST VIRGINIA
DEPARTMENT OF MINES
OIL AND GAS DIVISION

NOTICE OF PROPOSED LOCATION OF OIL AND GAS WELL

To THE DEPARTMENT OF MINES,
Charleston, W. Va.

COAL OPERATOR OR COAL OWNER
ADDRESS

COAL OPERATOR OR COAL OWNER
ADDRESS

UNITED FUEL GAS CO.,
OWNER OF MINERAL RIGHTS
P.O. Box 1273, Charleston 25, W. Va.
ADDRESS

UNITED FUEL GAS CO.,
NAME OF WELL OPERATOR
% G. H. Moore
P.O. Box 1273, Charleston 25, W. Va.
COMPLETE ADDRESS

March 19, 19 48
PROPOSED LOCATION

Lincoln District
Wayne County
Well No. 6288 38°00' 82°20'
UNITED FUEL GAS CO.,
Fee Tract #12 Farm

GENTLEMEN:

The undersigned well operator is entitled to drill upon the above named farm or tract of land for oil and gas, having fee title thereto, (or as the case may be) under ~~grant or lease~~ ^{Deed} dated December 26, 1946, made by HUNTINGTON DEV. & GAS CO., to UNITED FUEL GAS CO., and recorded on the 27th day of December 27, 1946, in the office of the County Clerk for said County in Book 234, page 318.

The enclosed plat was prepared by a competent engineer and shows the proposed location of a well to be drilled for oil and gas by the undersigned well operator on the farm and in the Magisterial District and County above named, determined by survey and courses and distances from two permanent points, or land marks.


The undersigned well operator is informed and believes there are no coal operators operating beds of coal beneath said farm or tract of land on which said well is located, or within 500 feet of the boundaries of the same, who have mapped their workings and filed their maps as required by law, excepting the coal operators or coal owners (if any) above named as addressees.

The above named coal operators or coal owners (if any) are notified that any objections they may desire to make to such proposed location, or which they are required to make by Section 3 of said Code, if the drilling of a well at said proposed location will cause a dangerous condition in or about their respective coal mines, must be received by, or filed with the Department of Mines within ten* days from the receipt of a copy of this notice and accompanying plat by said Department. Said coal operators are further notified that forms for use in making such objections will be furnished to them by the Department of Mines promptly on request and that all such objections must set forth as definitely as is reasonably possible the ground or grounds on which such objections are based and indicate the direction and distance the proposed location should be moved to overcome same.

(The next paragraph is to be completed only in Department's copy.)

Copies of this notice and the enclosed plat were mailed by registered mail, or delivered to the above named coal operators or coal owners at their above shown respective address Same day before, or on the same day with the mailing or delivery of this copy to the Department of Mines at Charleston, West Virginia.

Very truly yours,



Address of Well Operator }

UNITED FUEL GAS CO.,
WELL OPERATOR
% G. H. Moore
STREET
P.O. Box 1273, Charleston 25,
CITY OR TOWN
West Virginia
STATE

11/17/2023

*Section 3. If no such objections be filed or be found by the department of mines, within said period of ten days from the receipt of said notice and plat by the department of mines, to said proposed location, the department shall forthwith issue to the well operator a drilling permit reciting the filing of such plat, that no objections have been made by the coal operators to the location, or found thereto by the department, and that the same is approved and the well operator authorized to proceed to drill at said location.

564



STATE OF WEST VIRGINIA
DEPARTMENT OF MINES
OIL AND GAS DIVISION

Kanyatuck

WELL RECORD

Permit No. WAY-564

Oil or Gas Well Gas
(KIND)


Company UNITED FUEL GAS CO.
Address P.O. Box 1273, Charleston 25, W.Va.
Farm U.F.G. Co. Fee Tract #12 Acres 864.39
Location (waters) Laurel Br. of Left Fk. of Moses Br.
Well No. 6288 Elev. 860 Gr.
District Lincoln County Wayne
The surface of tract is owned in fee by _____
Address _____
Mineral rights are owned by UNITED FUEL GAS CO.
P.O. Box 1273, Address Charleston 25, W.Va.
Drilling commenced 4-22-48
Drilling completed 5-11-48
Date Shot Not shot From _____ To _____
With _____
Open Flow 16 /10ths Water in _____ Inch
2 /10ths Merc. in _____ Inch
Volume 622 M - Maxon Cu. Ft.
Rock Pressure 380 lbs. 48 hrs.
Oil _____ bbls., 1st 24 hrs.
Fresh water 16,860 feet _____ feet
Salt water _____ feet _____ feet

Casing and Tubing	Used in Drilling	Left in Well	Packers
Size			Kind of Packer
16			Anchor
13 3/8	9	9	Size of
10	216	216	3"X8-1/4"X16"
8 1/4	1110	1110	Depth set
6 1/2			1196
5 3/16			Perf. top
3 Tubing		1210	Perf. bottom
2			Perf. top
Liners Used			Perf. bottom

CASING CEMENTED	SIZE	No. Ft.	Date

COAL WAS ENCOUNTERED AT	FEET	INCHES	FEET	INCHES

Formation	Color	Hard or Soft	Top	Bottom	Oil, Gas or Water	Depth Found	Remarks
Soil			0	2			
Sand			2	104	Fresh Water	16'	
Slate			104	136			
Sand			136	208			
Slate & shells			208	270			
Sand			270	385			
Slate			385	428			
Sand			428	435			
Slate & shells			435	552			
Sand			552	567			
Slate & shells			567	750			
Sand			750	780			
Slate & shells			780	821			
Sand			821	888	Water	860'	4 bailers per hr.
Slate & shells			888	955			
Sand			955	980			
Slate & shells			980	1111			
Sand			1111	1114			
Slate			1114	1130			
Red Rock			1130	1189			
Maxon Sand			1189	1210	Maxon gas	1197-1209	16/10 Merc 2" 622 M
Total Depth			1210'				



WELL NOT SHOT
OPEN FLOW - 622 M - Maxon
48 Hr. R.P. 380#
Shut in 5-13-48 in **11/17/2023**



STATE OF WEST VIRGINIA
DEPARTMENT OF MINES
OIL AND GAS DIVISION

NOTICE OF INTENTION TO PLUG AND ABANDON WELL

(REQUIRED BY SECTION 9, ARTICLE 4, CHAPTER 22 OF THE CODE)

TO THE DEPARTMENT OF MINES,
Charleston, W. Va.

Coal Operator	<u>United Fuel Gas Company</u>
	Name of Well Operator
	<u>P. O. Box 1273</u>
	<u>Charleston, West Virginia 25325</u>
Address	Complete Address
<u>United Fuel Gas Co.</u>	<u>October 12, 1966</u>
Coal Owner	Date
	WELL TO BE ABANDONED
Address	<u>Lincoln</u> District
<u>United Fuel Gas Company</u>	<u>Wayne</u> County
Lease or Property Owner	Well No. <u>6288</u>
<u>Charleston, W. Va.</u>	<u>HUNTINGTON DEVELOPMENT & GAS CO. Farm</u>
Address	

Inspector to be notified Ken Butcher City Barboursville Telephone RE 61933
24 hrs in advance of plugging

Gentlemen:—

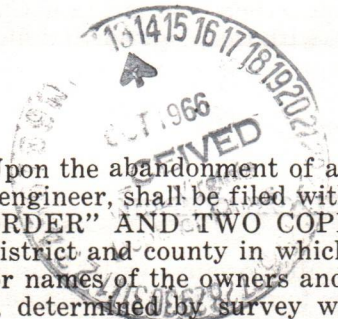
The undersigned well operator is about to abandon the above described well and will commence the work of plugging and abandoning said well on the date inspector is notified (which date shall not be less than five days after the day on which this notice so mailed is received, or in due course should be received by the Department of Mines).

This notice is given you in order that your respective representatives may be present at the plugging and filling of said well. You are further notified that whether you are represented or not represented the undersigned will proceed on that date, or shortly thereafter, to plug and fill said well in the manner required by Section 10, Article 4, Chapter 22 of the Code and given in detail on the reverse side of this notice, in "Work Order."

This notice is being mailed by registered mail to each of you at the above addresses on the above date.

Very truly yours,

UNITED FUEL GAS COMPANY
Well Operator



NOTE: Upon the abandonment of any well drilled prior to June 1, 1929, a plat prepared by a registered engineer, shall be filed with THREE COPIES OF APPLICATION, (OG-9) AND "WORK ORDER" AND TWO COPIES OF THE WELL RECORD, (OG-10). The map must show the district and county in which the tract of land is located, the name and acreage of same, the name or names of the owners and names of adjacent tracts and the location of the well to be abandoned, determined by survey with the courses and distances of such well from two permanent points or landmarks on said tract.

11/17/2023

NOTE: In case plugging is not commenced within four months from the date of permit, same shall expire and be of no further force or effect.

NOTE: PERMIT IS NOT TRANSFERABLE.

Blanket Bond

WAY-564 (D)
Permit Number

PROPOSED MANNER OF PLUGGING AND FILLING WELL

(REQUIRED BY RULES AND REGULATIONS)

WEST VIRGINIA DEPARTMENT OF MINES

OIL AND GAS DIVISION

WORK ORDER

Well to be plugged and filled as follows:

- Pull 3" Tubing 1220'
- Mud & Clay 1210' - 1169' - 20' above Maxon
- Cement 1169' - 1159'
- Crushed Stone 1159' - 1154'
- Pull 8-1/4" Casing 1128'
- Mud & Clay 1154' - 730' - 20' above Salt Sand
- Cement 730' - 720'
- Crushed Stone 720' - 715'
- Set Bridge at 247' - 30' below 10" Casing
- Put 2 sacks cement on top of bridge
- Crushed Stone 237' - 232'
- Pull 10" Casing 217'
- Mud & Clay 232' - 12'
- Cement 12' - 10'
- Run 6" of larger size pipe from 10' to 3' above the surface.
This pipe will serve as the monument and will bear the inscription
"United Fuel Gas Company Well No. 6288 - Abandoned Date _____"
- Cement 10' - Surface

To the Department of Mines
Coal Owner or Operator,
Lease or Property Owner.

Gentlemen:

This "work order" is submitted for your approval and concurrence and unless notified of your disapproval or non-concurrence, the undersigned will proceed with the plugging and filling of said well in the above described manner on the date inspector is notified after permit is issued.

Very truly yours,

UNITED FUEL GAS COMPANY

Well Operator

No objections have been filed by the coal owner or coal operator, or any available adjacent lease or property owners or interposed by the Department of Mines to the manner herein described for the plugging and filling of the well above mentioned. Therefore, the same is hereby approved this

14 day of Oct, 1966.

DEPARTMENT OF MINES
Oil and Gas Division

By: James W. [Signature]

NOTE: This "work order" shall be filed in triplicate, one copy for the files of the Department of Mines; one to be approved or corrected and returned to the well operator as his authority for plugging said well; and one for the well inspector.

STATE OF WEST VIRGINIA
DEPARTMENT OF MINES
OIL AND GAS DIVISION

AFFIDAVIT OF PLUGGING AND FILLING WELL

AFFIDAVIT SHOULD BE MADE IN TRIPLICATE, ONE COPY MAILED TO THE DEPARTMENT, ONE COPY TO BE RETAINED BY THE WELL OPERATOR AND THE THIRD COPY (AND EXTRA COPIES IF REQUIRED) SHOULD BE MAILED TO EACH COAL OPERATOR AT THEIR RESPECTIVE ADDRESSES.

COAL OPERATOR OR OWNER	United Fuel Gas Co.
ADDRESS	P. O. Box 1250 Charleston, W. Va. 25325
COAL OPERATOR OR OWNER	WELL OPERATOR
ADDRESS	COMPLETE ADDRESS
United Fuel Gas Co.	October 12, 1966
COAL OPERATOR OR OWNER	WELL AND LOCATION
ADDRESS	Lincoln District
United Fuel Gas Co.	Wayne County
LEASE OR PROPERTY OWNER	Well No. 6288
Charleston, W. Va.	Huntington Development & Gas Co. Farm
ADDRESS	

STATE INSPECTOR SUPERVISING PLUGGING: Kenneth Butcher, RFD #1, Barboursville, W. Va.

AFFIDAVIT

STATE OF WEST VIRGINIA, }
County of Lincoln } SS:

Leslie Adkins and Virgle Plumley
being first duly sworn according to law depose and say that they are experienced in the work of plugging and filling oil and gas wells and were employed by Hal Pack & Company, well operator, and participated in the work of plugging and filling the above well, that said work was commenced on the 3 day of December, 1966, and that the well was plugged and filled in the following manner:


SAND OR ZONE RECORD	FILLING MATERIAL	PLUGS USED	CASING	
			CSG PULLED	CSG LEFT IN
FORMATION	Parted 3" tubing at 1210' & set permanent bridge	3" tubing	1210'	10'
	Cement 1210' - 1200'			
	Crushed stone 1200' - 1195'			
	Mud & Clay 1195' - 1169'			
	Cement 1169' - 1159'			
	Crushed stone 1159' - 1154'			
	Mud & Clay 1154' - 730'	8 1/4" Casing	1128	None
	Cement 730' - 720'			
	Crushed stone 720' - 715'			
	Set permanent bridge at 247'			
	Cement 247' - 237'			
	Crushed stone 237' - 232'			
	Mud & Clay 232' - 12'	10" Casing	217'	None
	Cement 12' - 10'			
	Ran 6" pipe from 10' - 3' above surface which served as the monument.			
COAL SEAMS	Cement 10' - 0'	DESCRIPTION OF MONUMENT		
(NAME)		"United Fuel Gas Company -		
(NAME)		Well #6288 - abandoned 12/8/66"		
(NAME)				
(NAME)				

and that the work of plugging and filling said well was completed on the 8 day of December, 1966.

And further deponents saith not.

Sworn to and subscribed before me this 8 day of December, 1966.

My commission expires: March 7th - 1971



Notary Public.
Permit No. WAY-564-P

AFFIDAVIT OF PLUGGING AND FILLING WELL

AFFIDAVIT SHOULD BE MADE IN TRIPlicate, one copy to be retained by the State Department of Mines and Oil and Gas Division, one copy to be retained by the owner of the well, and one copy to be retained by the well operator.

United Fuel Gas Co.
P. O. Box 1843
Charleston, W. Va. 25303
October 18, 1955
Lincoln
Wayne
Well No. 5258
Charleston, W. Va.
United Fuel Gas Co.
Charleston, W. Va.
Washington Development & Gas Co.
STATE DEPARTMENT OF MINES AND OIL AND GAS DIVISION, KENNETH BRIDGES, RFD #1, BETHOWAYVILLE, W. VA.

AFFIDAVIT

STATE OF WEST VIRGINIA

County of Lincoln

Leslie Atkins

Virginia Plumber

I, the undersigned, being duly sworn, depose and say that the above named well was plugged and filled in the work of plugging and filling the above well, and that the well was plugged and filled in the following manner: on the 3rd day of December, 1955, and that the well was plugged and filled in the following manner:

Depth of well below surface	Material used	Remarks
0' - 3'	3" casing	Parted 3" tubing at 1210' & set permanent bridge
3' - 10'		Cement 1210' - 1200'
10' - 11'		Crushed stone 1200' - 1150'
11' - 12'		Mod & Clay 1150' - 1120'
12' - 13'		Cement 1120' - 1100'
13' - 14'		Crushed stone 1100' - 1050'
14' - 15'		Mod & Clay 1050' - 1000'
15' - 16'		Cement 1000' - 950'
16' - 17'		Crushed stone 950' - 900'
17' - 18'		Mod & Clay 900' - 850'
18' - 19'		Cement 850' - 800'
19' - 20'		Crushed stone 800' - 750'
20' - 21'		Mod & Clay 750' - 700'
21' - 22'		Cement 700' - 650'
22' - 23'		Crushed stone 650' - 600'
23' - 24'		Mod & Clay 600' - 550'
24' - 25'		Cement 550' - 500'
25' - 26'		Crushed stone 500' - 450'
26' - 27'		Mod & Clay 450' - 400'
27' - 28'		Cement 400' - 350'
28' - 29'		Crushed stone 350' - 300'
29' - 30'		Mod & Clay 300' - 250'
30' - 31'		Cement 250' - 200'
31' - 32'		Crushed stone 200' - 150'
32' - 33'		Mod & Clay 150' - 100'
33' - 34'		Cement 100' - 50'
34' - 35'		Crushed stone 50' - 0'
35' - 36'		Mod & Clay 0' - 0'
36' - 37'		Cement 0' - 0'
37' - 38'		Crushed stone 0' - 0'
38' - 39'		Mod & Clay 0' - 0'
39' - 40'		Cement 0' - 0'
40' - 41'		Crushed stone 0' - 0'
41' - 42'		Mod & Clay 0' - 0'
42' - 43'		Cement 0' - 0'
43' - 44'		Crushed stone 0' - 0'
44' - 45'		Mod & Clay 0' - 0'
45' - 46'		Cement 0' - 0'
46' - 47'		Crushed stone 0' - 0'
47' - 48'		Mod & Clay 0' - 0'
48' - 49'		Cement 0' - 0'
49' - 50'		Crushed stone 0' - 0'
50' - 51'		Mod & Clay 0' - 0'
51' - 52'		Cement 0' - 0'
52' - 53'		Crushed stone 0' - 0'
53' - 54'		Mod & Clay 0' - 0'
54' - 55'		Cement 0' - 0'
55' - 56'		Crushed stone 0' - 0'
56' - 57'		Mod & Clay 0' - 0'
57' - 58'		Cement 0' - 0'
58' - 59'		Crushed stone 0' - 0'
59' - 60'		Mod & Clay 0' - 0'
60' - 61'		Cement 0' - 0'
61' - 62'		Crushed stone 0' - 0'
62' - 63'		Mod & Clay 0' - 0'
63' - 64'		Cement 0' - 0'
64' - 65'		Crushed stone 0' - 0'
65' - 66'		Mod & Clay 0' - 0'
66' - 67'		Cement 0' - 0'
67' - 68'		Crushed stone 0' - 0'
68' - 69'		Mod & Clay 0' - 0'
69' - 70'		Cement 0' - 0'
70' - 71'		Crushed stone 0' - 0'
71' - 72'		Mod & Clay 0' - 0'
72' - 73'		Cement 0' - 0'
73' - 74'		Crushed stone 0' - 0'
74' - 75'		Mod & Clay 0' - 0'
75' - 76'		Cement 0' - 0'
76' - 77'		Crushed stone 0' - 0'
77' - 78'		Mod & Clay 0' - 0'
78' - 79'		Cement 0' - 0'
79' - 80'		Crushed stone 0' - 0'
80' - 81'		Mod & Clay 0' - 0'
81' - 82'		Cement 0' - 0'
82' - 83'		Crushed stone 0' - 0'
83' - 84'		Mod & Clay 0' - 0'
84' - 85'		Cement 0' - 0'
85' - 86'		Crushed stone 0' - 0'
86' - 87'		Mod & Clay 0' - 0'
87' - 88'		Cement 0' - 0'
88' - 89'		Crushed stone 0' - 0'
89' - 90'		Mod & Clay 0' - 0'
90' - 91'		Cement 0' - 0'
91' - 92'		Crushed stone 0' - 0'
92' - 93'		Mod & Clay 0' - 0'
93' - 94'		Cement 0' - 0'
94' - 95'		Crushed stone 0' - 0'
95' - 96'		Mod & Clay 0' - 0'
96' - 97'		Cement 0' - 0'
97' - 98'		Crushed stone 0' - 0'
98' - 99'		Mod & Clay 0' - 0'
99' - 100'		Cement 0' - 0'

I, the undersigned, being duly sworn, depose and say that the above named well was plugged and filled in the work of plugging and filling the above well, and that the well was plugged and filled in the following manner: on the 3rd day of December, 1955, and that the well was plugged and filled in the following manner:

And further depose that the above named well was plugged and filled in the following manner: on the 3rd day of December, 1955, and that the well was plugged and filled in the following manner:

My commission expires _____
11/17/2023

Notary Public
Patrol No. 104-504-F