



STATE OF WEST VIRGINIA  
DEPARTMENT OF MINES  
OIL AND GAS DIVISION

NOTICE OF PROPOSED LOCATION OF OIL AND GAS WELL

To THE DEPARTMENT OF MINES,  
Charleston, W. Va.

COAL OPERATOR OR COAL OWNER

ADDRESS

COAL OPERATOR OR COAL OWNER

ADDRESS

Wayne County Land & Mineral Co.  
% Howard F. Meek  
OWNER OF MINERAL RIGHTS  
1200 First Huntington National Bank Bldg.  
Huntington, W. Va.

UNITED FUEL GAS COMPANY

NAME OF WELL OPERATOR  
% G. A. Cunningham  
Box 1273, Charleston 25, W. Va.

October 28, 1943

PROPOSED LOCATION

Lincoln District

Wayne County

Well No. 5338 380 00!  
810 25!

J. L. Caldwell Farm

GENTLEMEN:

The undersigned well operator is entitled to drill upon the above named farm or tract of land for oil and gas, having fee title thereto, (or as the case may be) under grant or lease dated May 1, 1931, made by F.D.Caldwell & F.T.Clark, Trustees, to United Fuel Gas Company, and recorded on the 2nd day of October 1931, in the office of the County Clerk for said County in Book 16, page 350.

The enclosed plat was prepared by a competent engineer and shows the proposed location of a well to be drilled for oil and gas by the undersigned well operator on the farm and in the Magisterial District and County above named, determined by survey and courses and distances from two permanent points, or land marks.

The undersigned well operator is informed and believes there are no coal operators operating beds of coal beneath said farm or tract of land on which said well is located, or within 500 feet of the boundaries of the same, who have mapped their workings and filed their maps as required by law, excepting the coal operators or coal owners (if any) above named as addressees.

The above named coal operators or coal owners (if any) are notified that any objections they may desire to make to such proposed location, or which they are required to make by Section 3 of said Code, if the drilling of a well at said proposed location will cause a dangerous condition in or about their respective coal mines, must be received by, or filed with the Department of Mines within ten\* days from the receipt of a copy of this notice and accompanying plat by said Department. Said coal operators are further notified that forms for use in making such objections will be furnished to them by the Department of Mines promptly on request and that all such objections must set forth as definitely as is reasonably possible the ground or grounds on which such objections are based and indicate the direction and distance the proposed location should be moved to overcome same.

(The next paragraph is to be completed only in Department's copy.)

Copies of this notice and the enclosed plat were mailed by registered mail, or delivered to the above named coal operators or coal owners at their above shown respective address \_\_\_\_\_ day \_\_\_\_\_ before, or on the same day with the mailing or delivery of this copy to the Department of Mines at Charleston, West Virginia.

Very truly yours,



Address of Well Operator }

UNITED FUEL GAS COMPANY

WELL OPERATOR

Box 1273

STREET

Charleston 25,

CITY OR TOWN

West Virginia

STATE

09/15/2023

\*Section 3 . . . . If no such objections be filed or be found by the department of mines, within said period of ten days from the receipt of said notice and plat by the department of mines, to said proposed location, the department shall forthwith issue to the well operator a drilling permit reciting the filing of such plat, that no objections have been made by the coal operators to the location, or found thereto by the department, and that the same is approved and the well operator authorized to proceed to drill at said location.





STATE OF WEST VIRGINIA  
DEPARTMENT OF MINES  
OIL AND GAS DIVISION

NOTICE OF PROPOSED LOCATION OF OIL AND GAS WELL

To The Department of Mines,  
Charleston, W. Va.

UNITED FUEL GAS COMPANY

NAME OF WELL OPERATOR  
J. C. A. CUMMINGS  
Box 1273, Charleston 25, W. Va.

COAL OPERATOR OR COAL OWNER

ADDRESS

COMPLETE ADDRESS

October 28, 1943

PROPOSED LOCATION

COAL OPERATOR OR COAL OWNER

ADDRESS

Lincoln

District

Wayne

County

Well No. 3338  
379 08

1200 First Huntington National Bank Bldg.  
Huntington, W. Va.  
Wayne County Land & Mineral Co.  
Howard F. Woodcock Mineral Rights

ADDRESS

J. I. Caldwell

Farm

GENTLEMEN:

The undersigned well operator is entitled to drill upon the above named farm or tract of land for oil and gas having fee title thereto (or as the case may be) under grant or lease dated May 1, 1931 made by J. I. Caldwell & F. T. Clark, Trustees, United Fuel Gas Company, and recorded on the 2nd day of October 1931 in the office of the County Clerk for said County in Book 16 page 350

The enclosed plat was prepared by a competent engineer and shows the proposed location of a well to be drilled for oil and gas by the undersigned well operator on the farm and in the Mineral District and County above named, determined by survey and courses and distances from two permanent points or land marks.

The undersigned well operator is informed and believes there are no coal operators operating beds of coal beneath said farm or tract of land on which said well is located, or within 500 feet of the boundaries of the same who have mapped their workings and filed their maps as required by law, excepting the coal operators or coal owners (if any) above named as addressees.

The above named coal operators or coal owners (if any) are notified that any objections they may desire to make to such proposed location, or which they are required to make by Section 8 of said Code, if the drilling of a well at said proposed location will cause a dangerous condition in or about their respective coal mines, must be received by or filed with the Department of Mines within ten days from the receipt of a copy of this notice and accompanying plat by said Department. Said coal operators are further notified that forms for gas in making such objections will be furnished to them by the Department of Mines promptly on request and that all such objections must set forth as definitely as is reasonably possible the ground or grounds on which such objections are based and indicate the direction and distance the proposed location should be moved to overcome same.

(The next paragraph is to be completed only in Department's copy.)  
Copies of this notice and the enclosed plat were mailed by registered mail, or delivered to the above named coal operators or coal owners at their above shown respective addresses \_\_\_\_\_ day \_\_\_\_\_ before \_\_\_\_\_ on the same day with the mailing or delivery of this copy to the Department of Mines at Charleston, West Virginia.

Very truly yours,

UNITED FUEL GAS COMPANY

WELL OPERATOR

Box 1273

STREET


Charleston 25,

CITY OR TOWN

West Virginia

STATE

Address  
of  
Well Operator



09/15/2023

Section 8. If no such objections be filed or be found by the department of mines, within said period of ten days from the receipt of said notice and plat by the department of mines, to said proposed location, the department shall forthwith issue to the well operator a drilling permit, setting the line of such plat, that no objection have been made by the coal operators to the location, or found thereby by the department, and that the same is approved and the well operator authorized to proceed to drill at said location.

PERMIT NUMBER





STATE OF WEST VIRGINIA  
DEPARTMENT OF MINES  
OIL AND GAS DIVISION

WELL RECORD

Permit No. WAY-299

Oil or Gas Well Gas  
(KIND)

Company United Fuel Gas Company  
Address Box 1273 Charleston, W. Va.  
Farm J. L. Caldwell Acres 13,500  
Location (waters) Left Fork of Bull Creek  
Well No. 5338 Elev. 846 L.  
District Lincoln County Wayne  
The surface of tract is owned in fee by Wayne County  
Land & Mineral Co. Address Huntington, W. Va.  
Mineral rights are owned by Same  
Address \_\_\_\_\_  
Drilling commenced March 10, 1944  
Drilling completed May 3, 1944  
Date Shot 5-5-44 From 2259 To 3005  
With 7600# Gel.  
Open Flow /10ths Water in Inch \_\_\_\_\_  
/10ths Merc. in Inch \_\_\_\_\_  
Volume Gas Well Cu. Ft. \_\_\_\_\_  
Rock Pressure \_\_\_\_\_ lbs. \_\_\_\_\_ hrs.  
Oil \_\_\_\_\_ bbls., 1st 24 hrs.  
Fresh water 150 feet \_\_\_\_\_ feet  
Salt water 700 feet \_\_\_\_\_ feet

Casing and Tubing	Used in Drilling	Left in Well	Packers
Size			
16			Kind of Packer _____
13			
10	<u>216</u>	<u>216</u>	Size of _____
8 1/4	<u>1158</u>	<u>Pulled</u>	
6 5/8	<u>1375</u>	<u>1375</u>	Depth set _____
5 3/16			
3			Perf. top _____
2			Perf. bottom _____
Liners Used			Perf. top _____
			Perf. bottom _____

CASING CEMENTED \_\_\_\_\_ SIZE \_\_\_\_\_ No. Ft. \_\_\_\_\_ Date \_\_\_\_\_  
COAL WAS ENCOUNTERED AT 90 FEET 24 INCHES  
\_\_\_\_\_ FEET \_\_\_\_\_ INCHES 170 FEET 36 INCHES  
\_\_\_\_\_ FEET \_\_\_\_\_ INCHES \_\_\_\_\_ FEET \_\_\_\_\_ INCHES

Formation	Color	Hard or Soft	Top	Bottom	Oil, Gas or Water	Depth Found	Remarks
Surface			0	8			
Slate			8	90			
Coal			90	92			
Sand			92	170	Water	150'	Hole full
Coal			170	173			
Slate & Shells			173	680			
Sand			680	1025	Salt Water	700	" "
Slate & Shells			1025	1090			
Red Rock			1090	1100			
Slate & Shells			1100	1126			
Red Rock			1126	1140			
Slate & Shells			1140	1160			
Sand			1160	1185			
Slate & Shells			1185	1215			
Pink Rock			1215	1250			
Slate & Shells			1250	1310			
Maxon Sand			1310	1330			
Little Lime			1330	1360			
Big Lime			1360	1550			
Injun			1550	1600			
Slate & Shells			1600	2080			
Shale			2080	2098			
Berea			2098	2212	Oil & Gas	2100'	Show
Brown Shale			2212	2301	Gas	2280'	Show
White Shale			2301	2480	Gas	2370'	Show
Brown Shale			2480	2625	Gas	2620'	Show
White Shale			2625	2710			
Brown Shale			2710	2995	Gas	2810'	Show
White Slate			2995	3005			
Total Depth				3005			

09/15/2023



By A. J. Cunningham (Title)  
 APPROVED United Fuel Gas Company, Owner

Date June 22, 1944

Formation	Color	Hard or Soft	Top	Bottom	Oil, Gas or Water	Depth Found	Remarks
			0	8			
			8	90			
			90	92			
			92	170	vector	150'	None
			170	175			
			175	180			
			180	1025			
			1025	1090			
			1090	1100			
			1100	1105			
			1105	1110			
			1110	1115			
			1115	1120			
			1120	1125			
			1125	1130			
			1130	1135			
			1135	1140			
			1140	1145			
			1145	1150			
			1150	1155			
			1155	1160			
			1160	1165			
			1165	1170			
			1170	1175			
			1175	1180			
			1180	1185			
			1185	1190			
			1190	1195			
			1195	1200			
			1200	1205			
			1205	1210			
			1210	1215			
			1215	1220			
			1220	1225			
			1225	1230			
			1230	1235			
			1235	1240			
			1240	1245			
			1245	1250			
			1250	1255			
			1255	1260			
			1260	1265			
			1265	1270			
			1270	1275			
			1275	1280			
			1280	1285			
			1285	1290			
			1290	1295			
			1295	1300			
			1300	1305			
			1305	1310			
			1310	1315			
			1315	1320			
			1320	1325			
			1325	1330			
			1330	1335			
			1335	1340			
			1340	1345			
			1345	1350			
			1350	1355			
			1355	1360			
			1360	1365			
			1365	1370			
			1370	1375			
			1375	1380			
			1380	1385			
			1385	1390			
			1390	1395			
			1395	1400			
			1400	1405			
			1405	1410			
			1410	1415			
			1415	1420			
			1420	1425			
			1425	1430			
			1430	1435			
			1435	1440			
			1440	1445			
			1445	1450			
			1450	1455			
			1455	1460			
			1460	1465			
			1465	1470			
			1470	1475			
			1475	1480			
			1480	1485			
			1485	1490			
			1490	1495			
			1495	1500			
			1500	1505			
			1505	1510			
			1510	1515			
			1515	1520			
			1520	1525			
			1525	1530			
			1530	1535			
			1535	1540			
			1540	1545			
			1545	1550			
			1550	1555			
			1555	1560			
			1560	1565			
			1565	1570			
			1570	1575			
			1575	1580			
			1580	1585			
			1585	1590			
			1590	1595			
			1595	1600			
			1600	1605			
			1605	1610			
			1610	1615			
			1615	1620			
			1620	1625			
			1625	1630			
			1630	1635			
			1635	1640			
			1640	1645			
			1645	1650			
			1650	1655			
			1655	1660			
			1660	1665			
			1665	1670			
			1670	1675			
			1675	1680			
			1680	1685			
			1685	1690			
			1690	1695			
			1695	1700			
			1700	1705			
			1705	1710			
			1710	1715			
			1715	1720			
			1720	1725			
			1725	1730			
			1730	1735			
			1735	1740			
			1740	1745			
			1745	1750			
			1750	1755			
			1755	1760			
			1760	1765			
			1765	1770			
			1770	1775			
			1775	1780			
			1780	1785			
			1785	1790			
			1790	1795			
			1795	1800			
			1800	1805			
			1805	1810			
			1810	1815			
			1815	1820			
			1820	1825			
			1825	1830			
			1830	1835			
			1835	1840			
			1840	1845			
			1845	1850			
			1850	1855			
			1855	1860			
			1860	1865			
			1865	1870			
			1870	1875			
			1875	1880			
			1880	1885			
			1885	1890			
			1890	1895			
			1895	1900			
			1900	1905			
			1905	1910			
			1910	1915			
			1915	1920			
			1920	1925			
			1925	1930			
			1930	1935			
			1935	1940			
			1940	1945			
			1945	1950			
			1950	1955			
			1955	1960			
			1960	1965			
			1965	1970			
			1970	1975			
			1975	1980			
			1980	1985			
			1985	1990			
			1990	1995			
			1995	2000			

09/15/2023







STATE OF WEST VIRGINIA  
DEPARTMENT OF MINES  
OIL AND GAS DIVISION

INSPECTOR'S WELL REPORT

Permit No. \_\_\_\_\_

Oil or Gas Well \_\_\_\_\_  
(KIND)

		CASING AND TUBING	USED IN DRILLING	LEFT IN WELL	PACKERS
Company _____		Size			
Address _____		16			Kind of Packer _____
Farm _____		13			
Well No. _____		10			Size of _____
District _____ County _____		8 1/4			
Drilling commenced _____		6 5/8			Depth set _____
Drilling completed _____ Total depth _____		5 3/16			
Date shot _____ Depth of shot _____		3			Perf. top _____
Initial open flow _____ /10ths Water in _____ Inch		2			Perf. bottom _____
Open flow after tubing _____ /10ths Merc. in _____ Inch		Liners Used _____			Perf. top _____
Volume _____ Cu. Ft.					Perf. bottom _____
Rock pressure _____ lbs. _____ hrs.		CASING CEMENTED _____ SIZE _____ No. FT. _____ Date _____			
Oil _____ bbls., 1st 24 hrs.		COAL WAS ENCOUNTERED AT _____ FEET _____ INCHES			
Fresh water _____ feet _____ feet		_____ FEET _____ INCHES _____ FEET _____ INCHES			
Salt water _____ feet _____ feet		_____ FEET _____ INCHES _____ FEET _____ INCHES			

Drillers' Names \_\_\_\_\_

Remarks: \_\_\_\_\_

DATE

DISPATCHED BY INSPECTOR

09/15/2023







STATE OF WEST VIRGINIA  
DEPARTMENT OF MINES  
OIL AND GAS DIVISION

INSPECTOR'S WELL REPORT

Permit No. \_\_\_\_\_

Oil or Gas Well \_\_\_\_\_  
(KIND)

		CASING AND TUBING	USED IN DRILLING	LEFT IN WELL	PACKERS
Company _____		Size			
Address _____		16			Kind of Packer _____
Farm _____		13			
Well No. _____		10			Size of _____
District _____ County _____		8 1/4			
Drilling commenced _____		6 5/8			Depth set _____
Drilling completed _____ Total depth _____		5 3/16			
Date shot _____ Depth of shot _____		3			Perf. top _____
Initial open flow _____ /10ths Water in _____ Inch		2			Perf. bottom _____
Open flow after tubing _____ /10ths Merc. in _____ Inch		Liners Used			Perf. top _____
Volume _____ Cu. Ft.					Perf. bottom _____
Rock pressure _____ lbs. _____ hrs.		CASING CEMENTED _____ SIZE _____ No. FT. _____ Date _____			
Oil _____ bbls., 1st 24 hrs.		COAL WAS ENCOUNTERED AT _____ FEET _____ INCHES			
Fresh water _____ feet _____ feet		_____ FEET _____ INCHES _____ FEET _____ INCHES			
Salt water _____ feet _____ feet		_____ FEET _____ INCHES _____ FEET _____ INCHES			


Drillers' Names \_\_\_\_\_

Remarks:

DATE \_\_\_\_\_

DISTRICT WELL INSPECTOR

09/15/2023









STATE OF WEST VIRGINIA  
DEPARTMENT OF MINES  
OIL AND GAS DIVISION

INSPECTOR'S WELL REPORT

Permit No. \_\_\_\_\_

Oil or Gas Well \_\_\_\_\_  
(KIND)

		CASING AND TUBING	USED IN DRILLING	LEFT IN WELL	PACKERS
Company _____		Size			
Address _____		16			Kind of Packer _____
Farm _____		13			
Well No. _____		10			Size of _____
District _____ County _____		8 1/4			
Drilling commenced _____		6 5/8			Depth set _____
Drilling completed _____ Total depth _____		5 3/16			
Date shot _____ Depth of shot _____		3			Perf. top _____
Initial open flow _____ /10ths Water in _____ Inch		2			Perf. bottom _____
Open flow after tubing _____ /10ths Merc. in _____ Inch		Liners Used			Perf. top _____
Volume _____ Cu. Ft.					Perf. bottom _____
Rock pressure _____ lbs. _____ hrs.		CASING CEMENTED _____ SIZE _____ No. FT. _____ Date _____			
Oil _____ bbls., 1st 24 hrs.		COAL WAS ENCOUNTERED AT _____ FEET _____ INCHES			
Fresh water _____ feet _____ feet		_____ FEET _____ INCHES _____ FEET _____ INCHES			
Salt water _____ feet _____ feet		_____ FEET _____ INCHES _____ FEET _____ INCHES			

Drillers' Names \_\_\_\_\_

Remarks: \_\_\_\_\_



DATE

DISTRICT WELL INSPECTOR

09/15/2023



B-8



STATE OF WEST VIRGINIA  
DEPARTMENT OF MINES  
OIL AND GAS DIVISION

NOTICE OF INTENTION TO PLUG AND ABANDON WELL

(REQUIRED BY SECTION 9, ARTICLE 4, CHAPTER 22 OF THE CODE)

To THE DEPARTMENT OF MINES,  
Charleston, W. Va.

Coal Operator or Coal Owner

Address

Coal Operator or Coal Owner

Address

Wayne Co. Land & Mineral Co.  
Lease or Property Owner  
% Howard F. Meek - Suite 1200  
1st Huntington National Bank Bldg.  
Huntington, W. Va.  
Address

UNITED FUEL GAS COMPANY

Name of Well Operator

P.O. Box 1273  
Charleston 25, W. Va.

Complete Address

June 9, 19 55

**WELL TO BE ABANDONED**

Lincoln District

Wayne County

Well No. 5338

J. L. Caldwell Farm

Inspector to be notified when work is to begin. -- G. C. ALLEN - WAYNE - TELE. 89-J  
**24 HOURS IN ADVANCE OF PLUGGING DATE**

Gentlemen:—

The undersigned well operator is about to abandon the above described well and will commence

the work of plugging and abandoning said well on the date inspector is notified (which date shall not be less than five days after the day on which this notice so mailed is received, or in due course should be received by the Department of Mines).

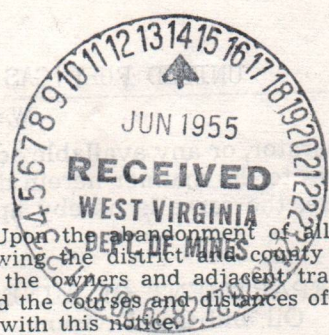
This notice is given you in order that your respective representatives may be present at the plugging and filling of said well. You are further notified that whether you are represented or not represented the undersigned will proceed on that date, or shortly thereafter, to plug and fill said well in the manner required by Section 10, Article 4, Chapter 22 of the Code and given in detail on the reverse side of this notice, in "Work Order."

This notice is being mailed by registered mail to each of you at the above addresses on the above date.

Very truly yours,

UNITED FUEL GAS CO.

Well Operator.



NOTE: Upon the abandonment of all wells drilled prior to June 1, 1929, a plat prepared by a registered engineer, showing the district and county in which the tract of land is located, the name and acreage of same, the names of the owners and adjacent tracts, and the location of the about to be abandoned well, determined by survey, and the courses and distances of such well from two permanent points or landmarks on said tract, shall be submitted with this notice.

NOTE: In case plugging is not commenced within four months from the above date, this permit shall expire and be of no further force or effect.

WAY-299-P PERMIT NUMBER

(over)

09/15/2008



B-9

**PROPOSED MANNER OF PLUGGING AND FILLING WELL**

(REQUIRED BY RULES AND REGULATIONS)

**WEST VIRGINIA DEPARTMENT OF MINES**

**OIL AND GAS DIVISION**

**WORK ORDER**

Well to be plugged and filled as follows:

- Bridge hole at 2078' - 20' above Berea Sand
- Cement 2078' - 2068'
- Crushed stone 2068' - 2058'
- Clay 2058' - 1950'
- Bridge hole at 1630'
- 2 Bags Cement on top of bridge
- Clay 1630' - 1395'
- Lift 7" Casing 1250'
- Clay 1395' - 1340' - 20' above Big Lime
- Cement 1340' - 1330'
- Crushed stone 1330' - 1320'
- Clay 1320' - 1270'
- Pull balance of 7" Casing 1250'
- Clay 1270' - 660' - 20' above Salt Sand
- Cement 660' - 650'
- Crushed stone 650' - 640'
- Bridge hole at 250'
- 2 Bags Cement on top of bridge
- Clay 250' - 236'
- Pull 10" Casing 216'
- Clay 236' - 203'
- Cement 203' - 150'
- Clay 150' - 122'
- Cement 122' - 70'
- Clay 70' - 3'
- Cement 3' - to surface.

Erect monument as prescribed by law.

To the Department of Mines  
Coal Owner or Operator,  
Lease or Property Owner.

Gentlemen:

This "work order" is submitted for your approval and concurrence and unless notified of your disapproval or non-concurrence, the undersigned will proceed with the plugging and filling of said well in the above described manner on the date stated in the notice of intention to plug and abandon the said well on opposite side of this sheet.

Very truly yours,

UNITED FUEL GAS CO.

Well Operator.

No objections have been filed by the coal owner or coal operator, or any available adjacent lease or property owners or interposed by the Department of Mines to the manner herein described for the plugging and filling of the well above mentioned. Therefore, the same is hereby approved this

09/15/2023

14th day of JUNE, 1955, 19\_\_.

DEPARTMENT OF MINES  
Oil and Gas Division

By: \_\_\_\_\_

NOTE: This "work order" shall be filed in triplicate, one copy for the files of the Department of Mines; one to be approved or corrected and returned to the well operator as his authority for plugging said well; and one for the well inspector.



STATE OF WEST VIRGINIA  
DEPARTMENT OF MINES  
OIL AND GAS DIVISION

AFFIDAVIT OF PLUGGING AND FILLING WELL

AFFIDAVIT SHOULD BE MADE IN TRIPLICATE, ONE COPY MAILED TO THE DEPARTMENT, ONE COPY TO BE RETAINED BY THE WELL OPERATOR AND THE THIRD COPY (AND EXTRA COPIES IF REQUIRED) SHOULD BE MAILED TO EACH COAL OPERATOR AT THEIR RESPECTIVE ADDRESSES.


COAL OPERATOR OR OWNER	United Fuel Gas Co.	NAME OF WELL OPERATOR	P.O. Box 1273
ADDRESS	Wayne Co. Land & Mineral Co.	COMPLETE ADDRESS	Charleston 25, W. Va.
COAL OPERATOR OR OWNER	Wayne Co. Land & Mineral Co.	WELL AND LOCATION	Lincoln District
ADDRESS	Wayne Co. Land & Mineral Co.	County	Wayne
LEASE OR PROPERTY OWNER	c/o Howard F. Meek-Suit 1200	Well No.	5338
ADDRESS	1st Huntington National Bank Bldg.	J. L. Caldwell	Farm
	Huntington, W. Va.	O. C. Allen -Wayne Tele. 89-J	

AFFIDAVIT

STATE OF WEST VIRGINIA,  
County of Mingo } ss:

Charley Cain and Golden Preece  
being first duly sworn according to law depose and say that they are experienced in the work of plugging and filling oil and gas wells and were employed by United Fuel Gas Co., well operator, and participated in the work of plugging and filling the above well, that said work was commenced on the 1st day of August, 19 55, and that the well was plugged and filled in the following manner:

SAND OR ZONE RECORD	FILLING MATERIAL	PLUGS USED	CASING	
			CSG PULLED	CSG LEFT IN
FORMATION	Bridge hole at 2078'	SIZE & KIND		
2078' - 2068'	Cement	7" Casing	1375ft.	
2068' - 2058'	Crushed Stone	10" Casing	216ft.	
2058' - 1950'	Clay			
1630'	Bridged hole-2 Bags Cement.			
1630' - 1340'	Clay			
1340' - 1330'	Cement			
1330' - 1320'	Crushed Stone			
1320' - 1270'	Clay			
1270' - 660'	"			
660' - 650'	Cement			
650' - 630'	Crushed Stone			
250'	Bridged Hole- 2 bags cement			
250' - 236'	Clay			
236' - 203'	"			
203' - 150'	Cement			
150' COAL SEAM	Clay			
(NAME) 122' - 70'	Cement	DESCRIPTION OF MONUMENT		
(NAME) 70' - 3'	Clay	Erectd Concrete Monument 30in from ground. with inscription		
(NAME) 3' - Surface	Cement	U. F. G. Co. Well Plugged(5338)		
(NAME)		Aug. 10, 1955.		



and that the work of plugging and filling said well was completed on the 10th day of Aug., 19 55.

And further deponents saith not.

Sworn to and subscribed before me this 27 day of Aug, 19 55.

My commission expires:  
July 8, 1958

Charley Cain  
Golden Preece  
[Signature]

09/15/2023

Notary Public.

Permit No. WAY-299-P



