



west virginia department of environmental protection

Office of Oil and Gas
601 57th Street SE
Charleston, WV 25304
(304) 926-0450
(304) 926-0452 fax

Earl Ray Tomblin, Governor
Randy C. Huffman, Cabinet Secretary
www.dep.wv.gov

March 09, 2016

FINAL INSPECTION REPORT

Well Permit Cancelled

CNX GAS COMPANY LLC ,

The FINAL INSPECTION REPORT for the CANCELLED permit, API Well Number: 47-9703851, issued to CNX GAS COMPANY LLC , and listed below has been received in this office. The permit has been cancelled as of 3/9/2016.

James Martin
Chief

Operator: CNX GAS COMPANY LLC
Operator's Well No: CENT 19 EHS
Farm Name: ROHR, WILLIAM
API Well Number: 47-9703851
Date Issued: 08/01/2013

Date Cancelled: 03/09/2016

Promoting a healthy environment.

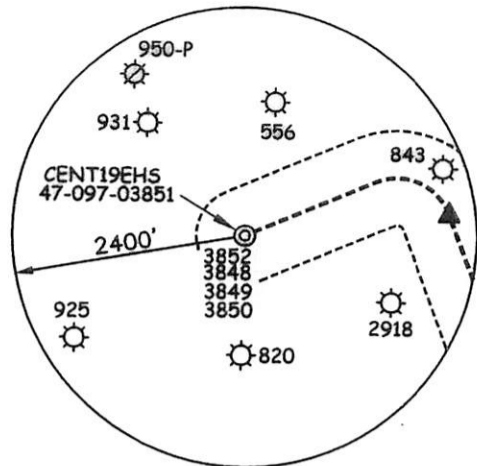
03/18/2016

NOTES ON SURVEY

1. NO WATER WELLS WERE FOUND WITHIN 250' OF PROPOSED GAS WELL. NO AGRICULTURAL BUILDINGS ≥ 2500 SQ. FT. OR DWELLINGS WERE FOUND WITHIN 625' OF THE CENTER OF PROPOSED WELL PAD.

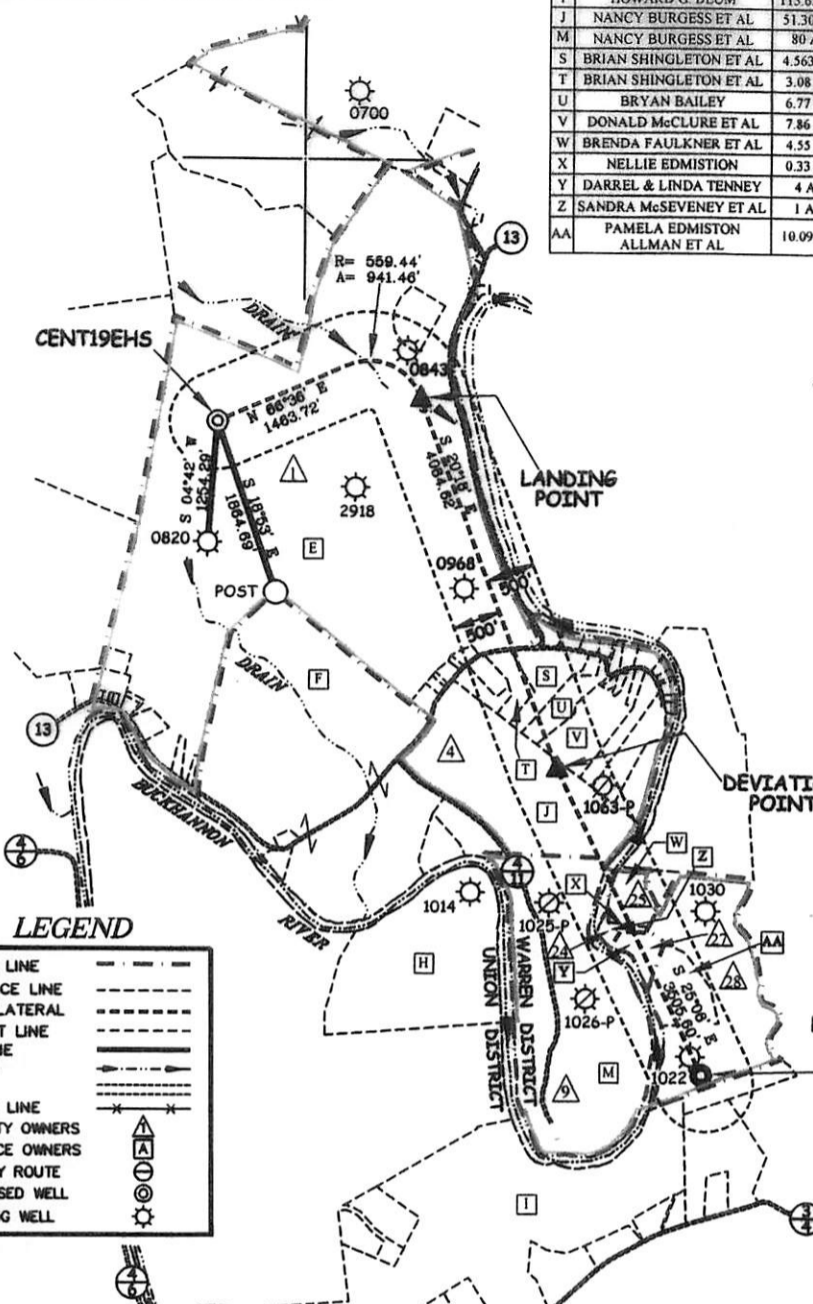
SURFACE OWNERS		
E	WILLIAM P. ROHR	338.82 AC.±
F	ERVIN & MADELINE SKINNER	124.41 AC.±
H	TIMOTHY G. HUNTER	50.16 AC.±
I	HOWARD G. BLUM	113.65 AC.±
J	NANCY BURGESS ET AL	51.30 AC.±
M	NANCY BURGESS ET AL	80 AC.±
S	BRIAN SHINGLETON ET AL	4.563 AC.±
T	BRIAN SHINGLETON ET AL	3.08 AC.±
U	BRYAN BAILEY	6.77 AC.±
V	DONALD McCLURE ET AL	7.86 AC.±
W	BRENDA FAULKNER ET AL	4.55 AC.±
X	NELLIE EDMISTON	0.33 AC.±
Y	DARREL & LINDA TENNEY	4 AC.±
Z	SANDRA McSEVENEY ET AL	1 AC.±
AA	PAMELA EDMISTON ALLMAN ET AL	10.09 AC.±

LATITUDE 39°02'30"



LONGITUDE 80°07'30"

NAD 27 GRID NORTH



WELL NO. CENT19EHS

(S.P.C. SOUTH ZONE) (UTM(M) ZONE 17 NORTH)

NAD'27 S.P.C. (FT) N. 741,472 E. 2,237,010
 NAD'27 GEO. LAT-(N) 39.03325 LONG-(W) 80.16571
 NAD'83 UTM (M) N. 4,320,809 E. 572,226

LANDING POINT

NAD'27 S.P.C. (FT) N. 741,719 E. 2,239,118
 NAD'27 GEO. LAT-(N) 39.03388 LONG-(W) 80.15829
 NAD'83 UTM (M) N. 4,320,884 E. 572,868

BOTTOM HOLE

NAD'27 S.P.C. (FT) N. 734,715 E. 2,242,025
 NAD'27 GEO. LAT-(N) 39.01458 LONG-(W) 80.14828
 NAD'83 UTM (M) N. 4,318,750 E. 573,754

ROYALTY OWNERS		
TRACT 1	VIRGINIA M. P. MEIER ET AL	405 AC.± LEASE NO. 132820000
TRACT 4	VIRGINIA M. P. MEIER ET AL	108.80 AC.± LEASE NO. 132567000
TRACT 9	NANCY TALBOTT ET AL	80 AC.± LEASE NO. 258887000
TRACT 24	NELLIE EDMISTON ET AL	1 AC.± LEASE NO. 254222000
TRACT 25	TRIO PETROLEUM ET AL	9.43 AC.± LEASE NO. 248412000
TRACT 27	NELLIE EDMISTON ET AL	4 AC.± LEASE NO. 284222000
TRACT 28	NELLIE EDMISTON ET AL	63.75 AC.± LEASE NO. 254222000

LEGEND

LEASE LINE	---
SURFACE LINE	----
WELL LATERAL	----
OFFSET LINE	----
TIE LINE	----
CREEK	~~~~~
ROAD	====
FENCE LINE	---x---
ROYALTY OWNERS	▲
SURFACE OWNERS	○
COUNTY ROUTE	⊕
PROPOSED WELL	⊙
EXISTING WELL	⊛

Professional Energy Consultants

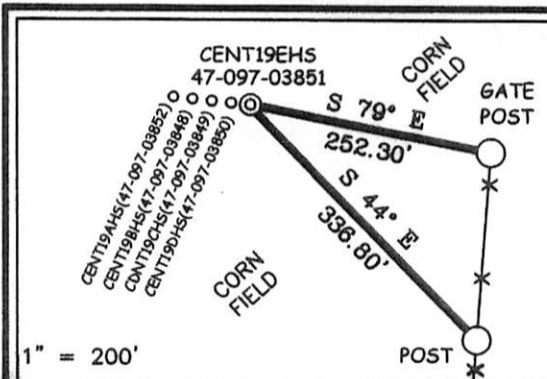


I THE UNDERSIGNED, HEREBY CERTIFY THAT THIS PLAT IS CORRECT TO THE BEST OF MY KNOWLEDGE AND BELIEF AND SHOWS ALL THE INFORMATION REQUIRED BY LAW AND THE REGULATIONS ISSUED AND PRESCRIBED BY THE DIVISION OF ENVIRONMENTAL PROTECTION.

P.S. 677 *Gregory A. Smith*



REFERENCES



(+) DENOTES LOCATION OF WELL ON UNITED STATES TOPOGRAPHIC MAPS.
 DATE APRIL 08, 20 13
 REVISED FEBRUARY 10, 20 15
 OPERATORS WELL NO. **CENT19EHS**
 API NO. **47-097-03851**
 STATE COUNTY PERMIT

MINIMUM DEGREE OF ACCURACY 1 / 2500 FILE NO. 7830P19EHSR6
 HORIZONTAL & VERTICAL CONTROL DETERMINED BY DGPS (SURVEY GRADE) SCALE 1" = 2000'

STATE OF WEST VIRGINIA
 DIVISION OF ENVIRONMENTAL PROTECTION
 OFFICE OF OIL AND GAS

WELL TYPE: OIL ___ GAS LIQUID INJECTION ___ WASTE DISPOSAL ___ IF "GAS" PRODUCTION STORAGE ___ DEEP ___ SHALLOW

LOCATION: GROUND PROPOSED
 ELEVATION 1583.3' 1585.0' WATERSHED BUCKHANNON RIVER

DISTRICT WARREN COUNTY UPSHUR QUADRANGLE CENTURY 7.5'

SURFACE OWNER WILLIAM P. ROHR ACREAGE 338.82±

ROYALTY OWNER HARRIET M. JARVIS ET AL ACREAGE 485±

PROPOSED WORK:
 DRILL CONVERT ___ DRILL DEEPER ___ REDRILL ___ FRACTURE OR STIMULATE PLUG OFF OLD FORMATION ___ PERFORATE NEW FORMATION ___ PLUG AND ABANDON ___ CLEAN OUT AND REPLUG ___ OTHER ___

PHYSICAL CHANGE IN WELL (SPECIFY) TARGET FORMATION MARCELLUS ESTIMATED DEPTH TVD 7,600' / TMD 17,596'

WELL OPERATOR CNX GAS COMPANY, LLC. DESIGNATED AGENT MATTHEW IMRICH
 ADDRESS P.O. BOX 1248 ADDRESS P.O. BOX 1248
 JANE LEW, WV 26378 JANE LEW, WV 26378

03/18/2015

COUNTY NUMBER PERMIT