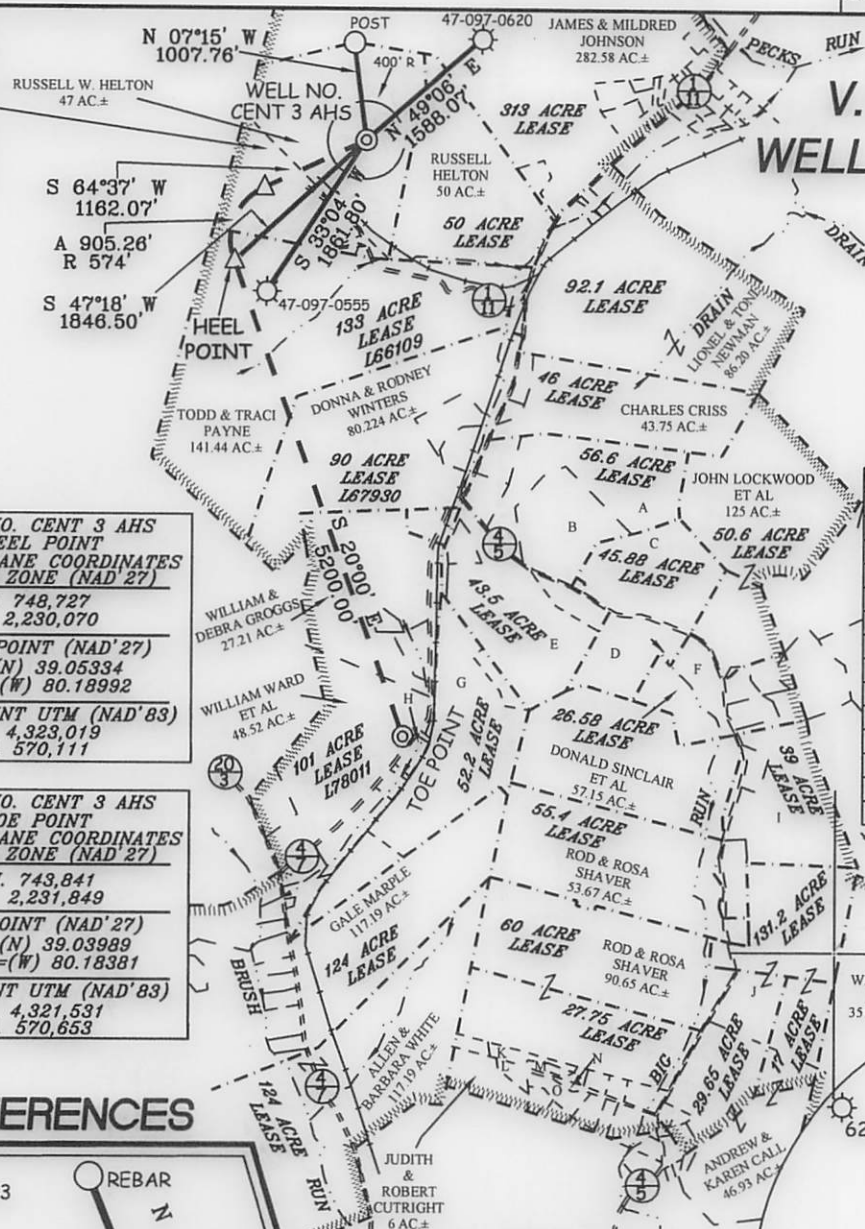


64 ACRE LEASE (L66851) 18.8 OF 64 ACRES (L66850) 5 OF 64 ACRES (L67849)



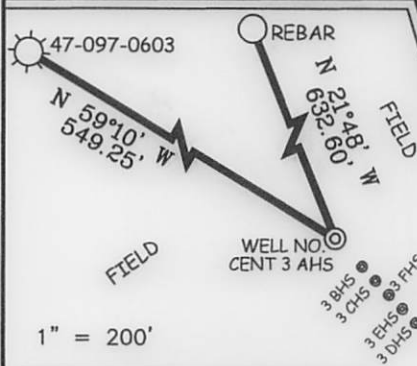
WELL NO. CENT 3 AHS STATE PLANE COORDINATES SOUTH ZONE (NAD'27) N. 749,980 E. 2,231,427

WELL NO. CENT 3 AHS HEEL POINT STATE PLANE COORDINATES SOUTH ZONE (NAD'27) N. 748,727 E. 2,230,070

WELL NO. CENT 3 AHS TOE POINT STATE PLANE COORDINATES SOUTH ZONE (NAD'27) N. 743,841 E. 2,231,849

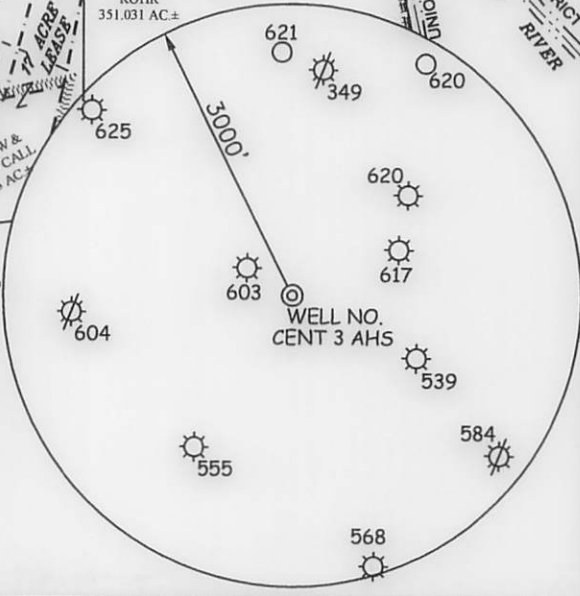
Table with 3 columns: Leaseholder Name, Acreage, and Well No. Includes entries for Marcie & Randall Kirchberg, Kyle & Marilyn Linger, etc.

REFERENCES



NOTES ON SURVEY

- 1. TIES TO WELLS, REFERENCES, AND CORNERS ARE BASED ON GRID SOUTH FOR THE WV STATE PLANE COORDINATE SYSTEM SOUTH ZONE NAD '27.



I THE UNDERSIGNED, HEREBY CERTIFY THAT THIS PLAT IS CORRECT TO THE BEST OF MY KNOWLEDGE AND BELIEF AND SHOWS ALL THE INFORMATION REQUIRED BY LAW AND THE REGULATIONS ISSUED AND PRESCRIBED BY THE DIVISION OF ENVIRONMENTAL PROTECTION.

P.S. 677 Gregory A. Smith



(+) DENOTES LOCATION OF WELL ON UNITED STATES TOPOGRAPHIC MAPS. DATE FEBRUARY 7, 20 13 OPERATORS WELL NO. CENT 3 AHS

MINIMUM DEGREE OF ACCURACY 1/200 FILE NO. 7898P3AHSR4 (422-67) SCALE 1" = 2000'

STATE OF WEST VIRGINIA DIVISION OF ENVIRONMENTAL PROTECTION OFFICE OF OIL AND GAS

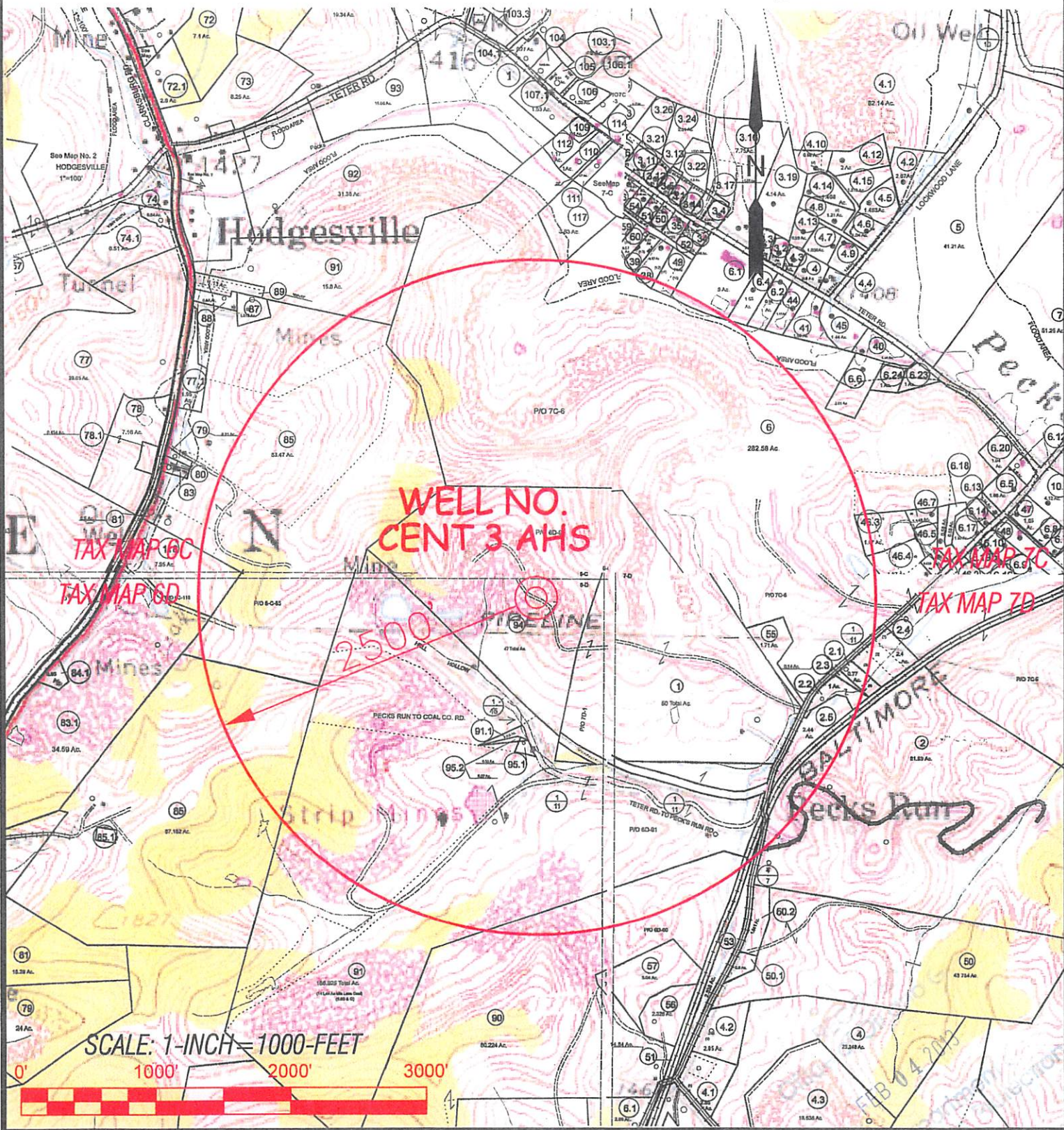
WELL TYPE: OIL GAS X INJECTION WASTE DISPOSAL IF "GAS" PRODUCTION X STORAGE DEEP X SHALLOW LOCATION: ELEVATION 1534.2' DISTRICT WARREN COUNTY UPSHUR QUADRANGLE CENTURY 7.5'

WELL OPERATOR CNX GAS COMPANY, LLC. DESIGNATED AGENT JEREMY JONES ADDRESS P.O. BOX 1248 JANE LEW, WV 26378

07/12/2013

COUNTY NAME PERMIT

V. LEASE WELL NO. CENT 3 AHS



Professional Energy Consultants
A DIVISION OF SMITH LAND SURVEYING

SLS
SURVEYORS PROJECT MGMT ENGINEERS ENVIRONMENTAL

229 West Main St.
P.O. Box 120
Charleston, WV 26301
(304) 452-5515

51005 Dunes Bottom Road
Shady Side, OH 43147
(740) 671-9511

Honesty Integrity Quality

DRAWN BY: K.D.W. FILE NO.: 7898 DATE: 01-25-13 CADD FILE: 7898WS3AHS.dwg

TOPO SECTION OF:
CENTURY, WV 7.5' QUAD.

COUNTY	DISTRICT	TAX MAP-PARCEL NO.
UPSHUR	WARREN	6D-94

OPERATOR:
CNX GAS COMPANY, LLC.
P.O. BOX 1248
JANE LEW, WV 26379