

97 03844

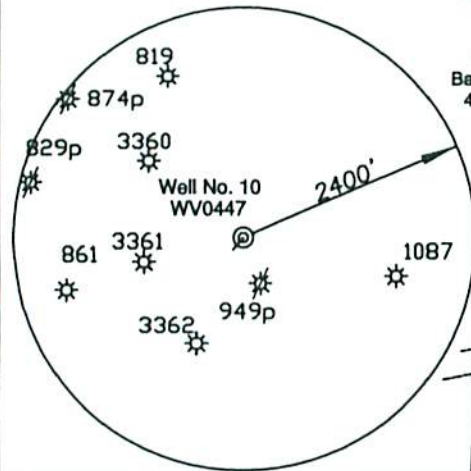
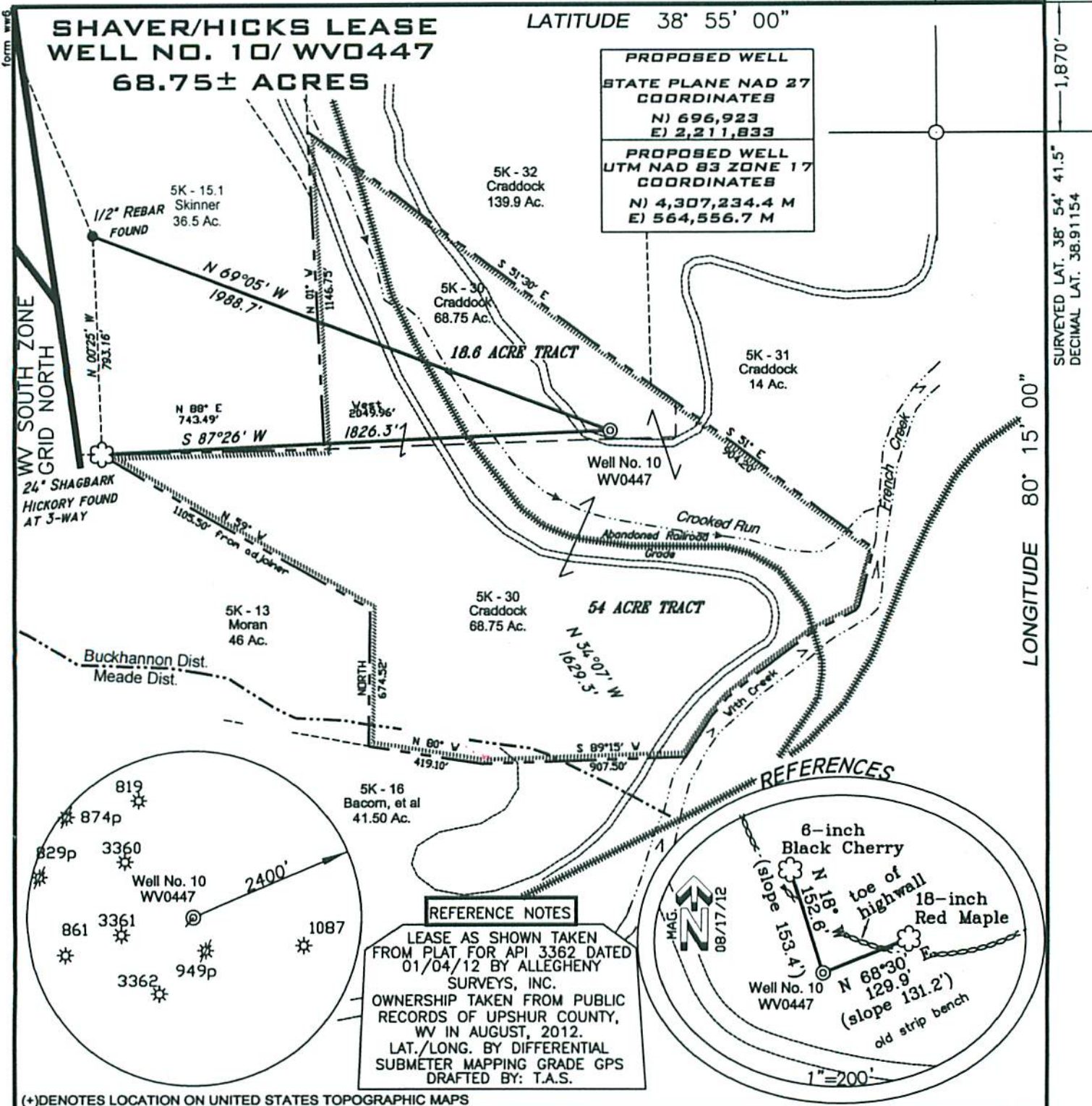
DECIMAL LONG: 80.25560
SURVEYED LONG. 80° 15' 20.1"

1,580'

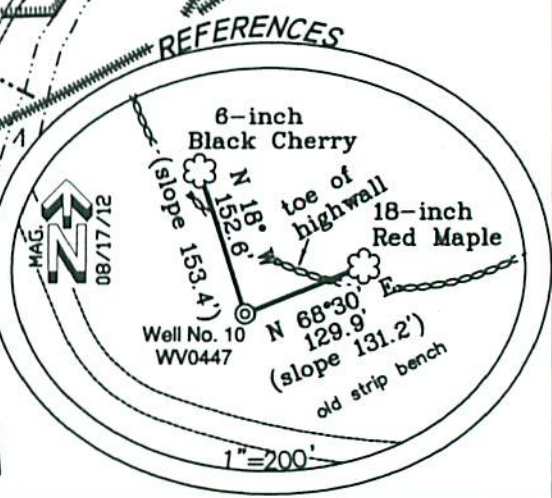
LATITUDE 38° 55' 00"

SHAVER/HICKS LEASE WELL NO. 10/ WV0447 68.75± ACRES

PROPOSED WELL
STATE PLANE NAD 27
COORDINATES
N) 696,923
E) 2,211,833
PROPOSED WELL
UTM NAD 83 ZONE 17
COORDINATES
N) 4,307,234.4 M
E) 564,556.7 M



REFERENCE NOTES
LEASE AS SHOWN TAKEN FROM PLAT FOR API 3362 DATED 01/04/12 BY ALLEGHENY SURVEYS, INC. OWNERSHIP TAKEN FROM PUBLIC RECORDS OF UPSHUR COUNTY, WV IN AUGUST, 2012. LAT./LONG. BY DIFFERENTIAL SUBMETER MAPPING GRADE GPS DRAFTED BY: T.A.S.




(*) DENOTES LOCATION ON UNITED STATES TOPOGRAPHIC MAPS

FILE NUMBER W090180 (W20-60)
DRAWING NUMBER W090180_WP10_WV0447.dwg
SCALE 1" = 500'
MINIMUM DEGREE OF ACCURACY 1/200
PROVEN SOURCE OF ELEVATION SUBMETER MAPPING
GRADE GPS

I THE UNDERSIGNED HEREBY CERTIFY THAT THIS PLAT IS CORRECT TO THE BEST OF MY KNOWLEDGE AND BELIEF AND SHOWS ALL THE INFORMATION REQUIRED BY LAW AND THE REGULATIONS ISSUED AND PRESCRIBED BY THE DEPARTMENT OF ENVIRONMENTAL PROTECTION

P.S. 1006 *Terry A. Shreve*



STATE OF WEST VIRGINIA
DIVISION OF ENVIRONMENTAL PROTECTION
OFFICE OF OIL AND GAS

DATE: AUGUST 27, 2012
SHAVER/HICKS No.10
OPERATORS WELL NO. WV0447
API WELL NO. 47-097-03844
STATE COUNTY PERMIT

WELL TYPE: OIL GAS LIQUID INJECTION WASTE DISPOSAL
(IF "GAS") PRODUCTION: STORAGE DEEP SHALLOW

LOCATION ELEVATION 1552' WATERSHED CROOKED RUN
DISTRICT BUCKHANNON COUNTY UPSHUR
QUADRANGLE ADRIAN 7.5' LEASE NUMBER

SURFACE OWNER DAVID & SHERRI CRADDOCK ACREAGE 68.75±
OIL & GAS ROYALTY OWNER S. MICHAEL SHAVER & GREGORY L. HICKS LEASE ACREAGE 68.75±

PROPOSED WORK: DRILL CONVERT DRILL DEEPER REDRILL FRACTURE OR STIMULATE PLUG OFF OLD FORMATION
PERFORATE NEW FORMATION OTHER PHYSICAL CHANGE (SPECIFY)

TARGET FORMATION MARCELLUS PLUG & ABANDON CLEAN OUT & REPLUG
ESTIMATED DEPTH 7,300'

WELL OPERATOR MOUNTAIN V OIL & GAS, INC. DESIGNATED AGENT MIKE SHAVER

ADDRESS P.O. BOX 470, BRIDGEPORT, WV 26330 ADDRESS P.O. BOX 470, BRIDGEPORT, WV 26330

RECEIVED
Office of Oil & Gas
NCT 12-15-12
WV Department of Environmental Protection

form wv6
WV SOUTH ZONE GRID NORTH
A.R.L.S

1,870'
SURVEYED LAT. 38° 54' 41.5"
DECIMAL LAT. 38.91154
LONGITUDE 80° 15' 00"