



---

**west virginia** department of environmental protection

---

Office of Oil and Gas  
601 57th Street SE  
Charleston, WV 25304  
(304) 926-0450  
(304) 926-0452 fax

Earl Ray Tomblin, Governor  
Randy C. Huffman, Cabinet Secretary  
www.dep.wv.gov

March 09, 2016

**FINAL INSPECTION REPORT**

**Horizontal Well Permit Cancelled**

CNX GAS COMPANY LLC ,

The FINAL INSPECTION REPORT for the CANCELLED permit, API Well Number: 47-9703826, issued to CNX GAS COMPANY LLC , and listed below has been received in this office. The permit has been cancelled as of 3/9/2016.

James Martin  
Chief

Operator: CNX GAS COMPANY LLC  
Operator's Well No: ALT9DHS  
Farm Name: WOODY, D. J., ET AL  
**API Well Number: 47-9703826**  
Date Issued: 04/11/2012

Date Cancelled: 03/09/2016

**Promoting a healthy environment.**

**03/18/2016**

WELL REFERENCES:

N63-23W, 355.39' TO 1-1/4" IRON PIPE  
 S55-10W, 235.52' TO NAIL IN 24" R. MAPLE

Id	Bearing	Distance
L1	N 63°23'21" W	355.39'
L2	S 21°17'48" E	2992.17'

Id	Radius	Arc Length
C1	575.00'	869.89'

NAD27 WV NORTH SPC

LATITUDE 38-50-00

North	East	Description
109261.56000'	1807440.98000'	ALT9DHS (REV)
108894.55288'	1808139.74129'	LANDING PT.
105922.09789'	1809140.08291'	BOTTOM HOLE

SCALED COOR.:

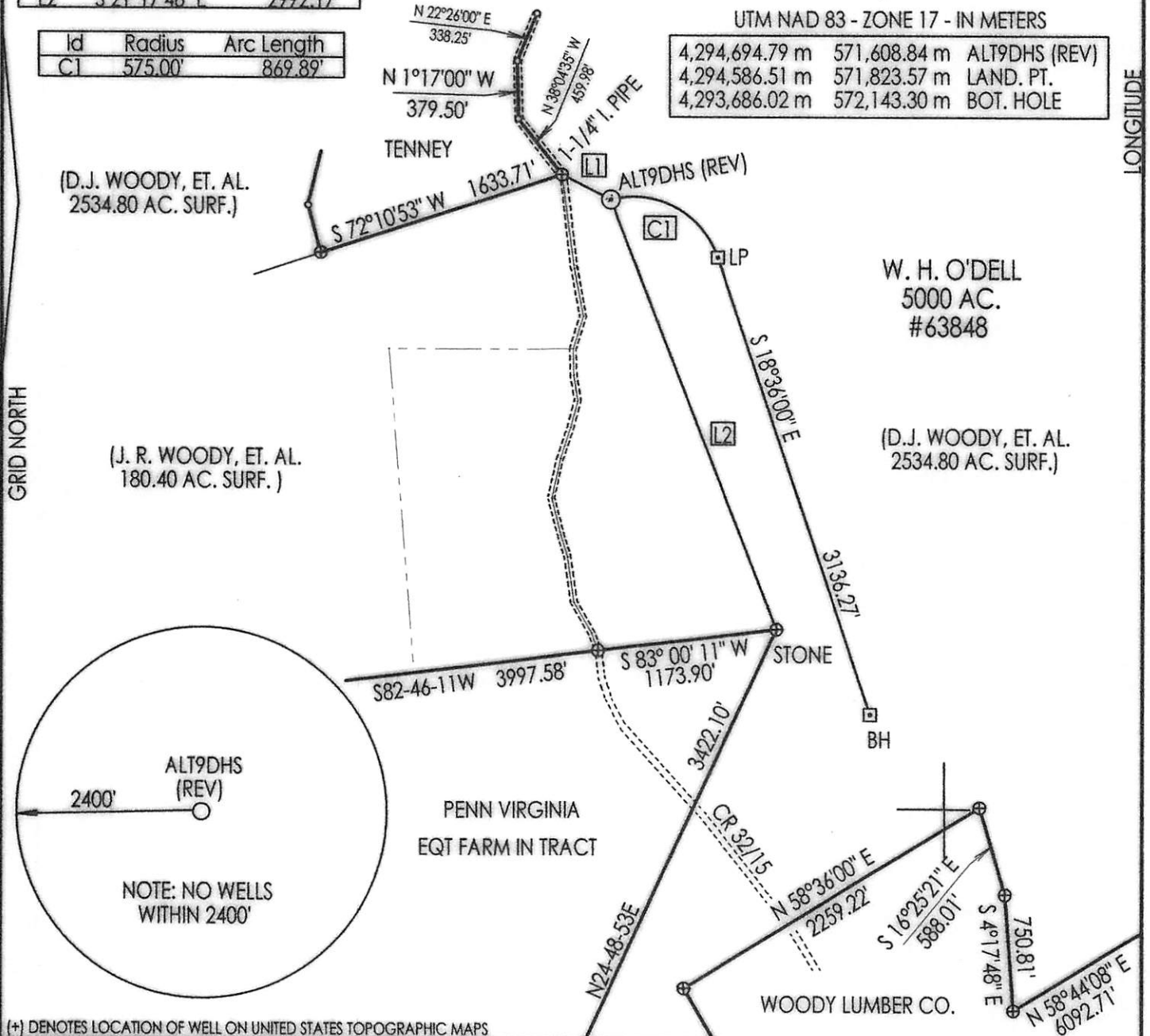
2,535' WEST  
 12,915' SOUTH

UTM NAD 83 - ZONE 17 - IN METERS

4,294,694.79 m	571,608.84 m	ALT9DHS (REV)
4,294,586.51 m	571,823.57 m	LAND. PT.
4,293,686.02 m	572,143.30 m	BOT. HOLE

GRID NORTH


LONGITUDE 80-10-00




(+) DENOTES LOCATION OF WELL ON UNITED STATES TOPOGRAPHIC MAPS

FILE NUMBER: \_\_\_\_\_  
 DRAWING NUMBER: CGCALT9DHSR.PCS  
 SCALE: 1" = 1,000  
 MINIMUM DEGREE OF ACCURACY: RTK CENTIMETER  
 PROVEN SOURCE OF ELEVATION: RTK CENTIMETER  
ACCURACY GPS

I THE UNDERSIGNED, HEREBY CERTIFY THAT THIS PLAT IS CORRECT TO THE BEST OF MY KNOWLEDGE AND BELIEF AND SHOWS ALL THE INFORMATION REQUIRED BY LAW AND THE REGULATIONS ISSUED AND PRESCRIBED BY THE DEPARTMENT OF ENERGY.

(SIGNED)   
 STEPHEN D. LOSH, PS #674



STATE OF WEST VIRGINIA  
 DIVISION OF ENVIRONMENTAL PROTECTION  
 OFFICE OF OIL AND GAS  
 #10 McJUNKIN ROAD  
 NITRO, WV 25143-2506  
 FORM WV-6

LAND SURVEYING SERVICES  
 21 CEDAR LANE, BRIDGEPORT, WV 26330  
 PHONE: 304-842-2018 OR 842-5762

DATE: DECEMBER 06, 2011

OPERATORS WELL NO.: ALT9DHS (REV)

API WELL NO. 47-097-03826H

STATE COUNTY PERMIT

CANCELLED

DISTRICT WASHINGTON COUNTY UPSHUR

QUADRANGLE ALTON LEASE NUMBER 63848

SURFACE OWNER DON J. WOODY, ET. AL. ACREAGE 2,534.80 (60-10)

OIL & GAS ROYALTY OWNER W. H. O'DELL, ET. AL. LEASE ACREAGE 5,030.81

PROPOSED WORK: DRILL  CONVERT  DRILL DEEPER  REDRILL  FRACTURE OR STIMULATE  PLUG OFF OLD FORMATION

PERFORATE NEW FORMATION  OTHER PHYSICAL CHANGE (SPECIFY) HORIZONTAL

TARGET FORMATION MARCELLUS PLUG & ABANDON  CLEAN OUT & REPLUG

WELL OPERATOR CNX GAS COMPANY LLC DESIGNATED AGENT KENT WRIGHT

ADDRESS P. O. BOX 1248 JANE LEW, WV 26378 ADDRESS P. O. BOX 1248 JANE LEW, WV 26378

COUNTY NAME PERMIT

03/18/2016