



west virginia department of environmental protection

Office of Oil and Gas
601 57th Street SE
Charleston, WV 25304
(304) 926-0450
(304) 926-0452 fax

Earl Ray Tomblin, Governor
Randy C. Huffman, Cabinet Secretary
www.dep.wv.gov

March 22, 2016

FINAL INSPECTION REPORT

Horizontal Well Permit Cancelled

CHESAPEAKE APPALACHIA, L.L.C.,

The FINAL INSPECTION REPORT for the CANCELLED permit, API Well Number: 47-9703701, issued to CHESAPEAKE APPALACHIA, L.L.C., and listed below has been received in this office. The permit has been cancelled as of 2/23/2016.

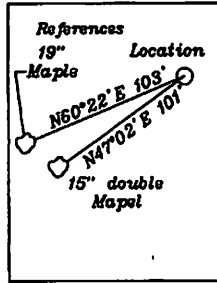
James Martin
Chief

Operator: CHESAPEAKE APPALACHIA, L.L.C.
Operator's Well No: 626804
Farm Name: HAWKINS, ARCHIE
API Well Number: 47-9703701
Date Issued: 01/21/2010

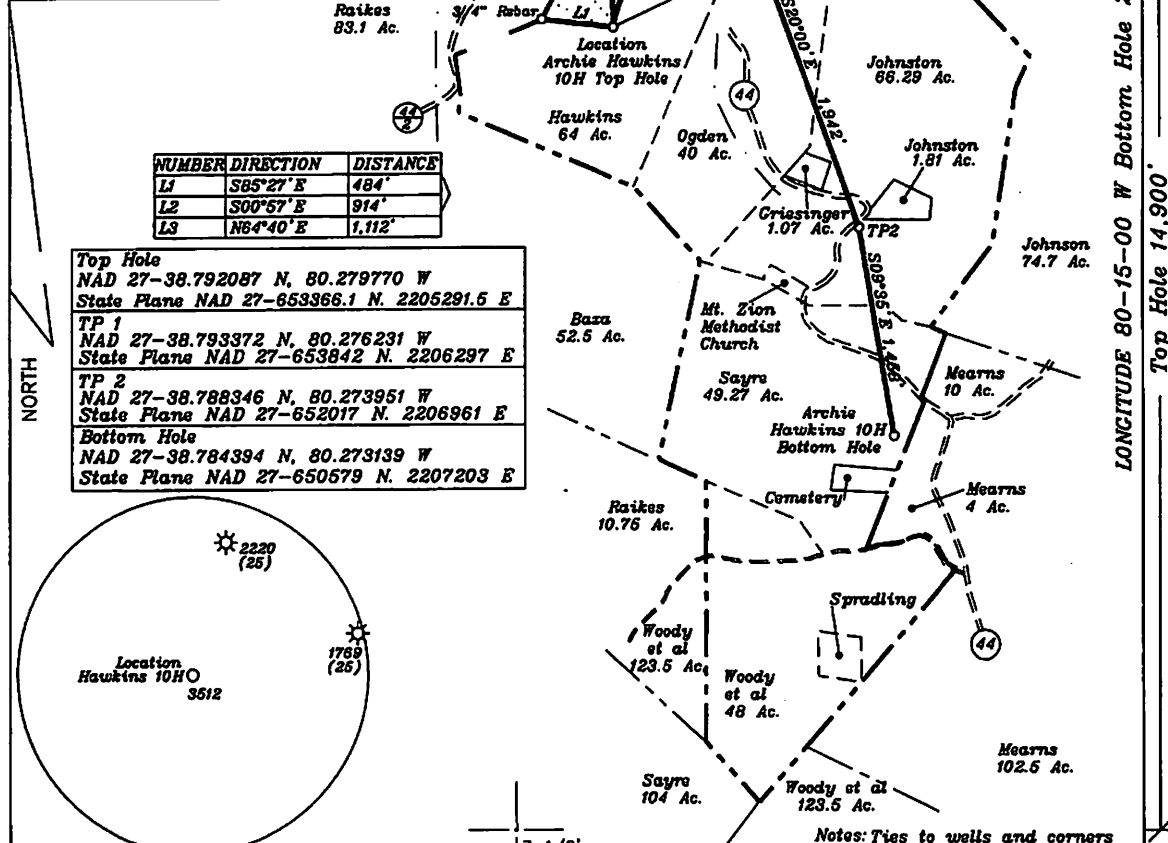
Date Cancelled: 02/23/2016

Promoting a healthy environment.

04/01/2016

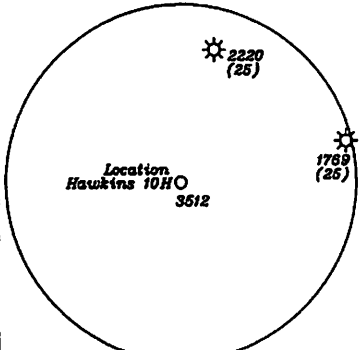


Top Hole 8,550'
Bottom Hole 6,680'
LATITUDE 38-30-00" N



| NUMBER | DIRECTION | DISTANCE |
|--------|-----------|----------|
| L1 | S85°27' E | 484' |
| L2 | S00°57' E | 914' |
| L3 | N64°40' E | 1,112' |

Top Hole
NAD 27-38.792087 N, 80.279770 W
State Plane NAD 27-653366.1 N, 2205291.5 E
TP 1
NAD 27-38.793372 N, 80.276231 W
State Plane NAD 27-653842 N, 2206297 E
TP 2
NAD 27-38.788346 N, 80.273951 W
State Plane NAD 27-652017 N, 2206961 E
Bottom Hole
NAD 27-38.784394 N, 80.273139 W
State Plane NAD 27-650579 N, 2207203 E




(+) DENOTES LOCATION OF WELL ON UNITED STATES TOPOGRAPHIC MAPS

Notes: Ties to walls and corners are based on State Plane Grid North-WY South Zone NAD 27.

FILE NO. _____
DRAWING NO. 1
SCALE 1" = 1000'
MINIMUM DEGREE OF ACCURACY 1 in 200
PROVEN SOURCE OF ELEVATION GPS
submeter unit

I, THE UNDERSIGNED, HEREBY CERTIFY THAT THIS PLAT IS CORRECT TO THE BEST OF MY KNOWLEDGE AND BELIEF AND SHOWS ALL THE INFORMATION REQUIRED BY LAW AND THE REGULATIONS ISSUED AND PRESCRIBED BY THE DEPARTMENT OF ENERGY.

(SIGNED) David L Jackson
R.P.E. _____ L.L.S. 708



STATE OF WEST VIRGINIA
Division of Environmental Protection
OFFICE OF OIL AND GAS

DATE October 28 2009
OPERATOR'S WELL NO. Archie Hawkins 10H
API WELL NO. 626804

WELL TYPE: OIL GAS LIQUID INJECTION WASTE DISPOSAL STATE COUNTY PERMIT
(IF "GAS") PRODUCTION X STORAGE DEEP SHALLOW X

LOCATION: ELEVATION 2,108' WATER SHED Little Kanawha River **CANCELLED**
DISTRICT Banks COUNTY Upshur
QUADRANGLE Rock Cave 7 1/2'

SURFACE OWNER Archie Hawkins ACREAGE 66.03 ac.
OIL & GAS ROYALTY OWNER Archie Hawkins LEASE ACREAGE 219.56 ac
LEASE NO. 1215120, 1255665, 1231599, & 1262687

PROPOSED WORK: DRILL X CONVERT DRILL DEEPER REDRILL FRACTURE OR
STIMULATE PLUG OFF OLD FORMATION PERFORATE NEW
FORMATION X OTHER PHYSICAL CHANGE IN WELL (SPECIFY) _____

PLUG AND ABANDON CLEAN OUT AND REPLUG
TARGET FORMATION Marcellus ESTIMATED DEPTH 7,198' + Horizontal leg
WELL OPERATOR Chesapeake Appalachia, L.L.C. DESIGNATED AGENT James E. Grey
ADDRESS P.O. Box 18496 Oklahoma City, OK 73154-0496 ADDRESS P.O. Box 6070 Charleston, WV 25362