

DECIMAL LONG: 80.29928  
 SURVEYED LONG. 80° 17' 57.4"

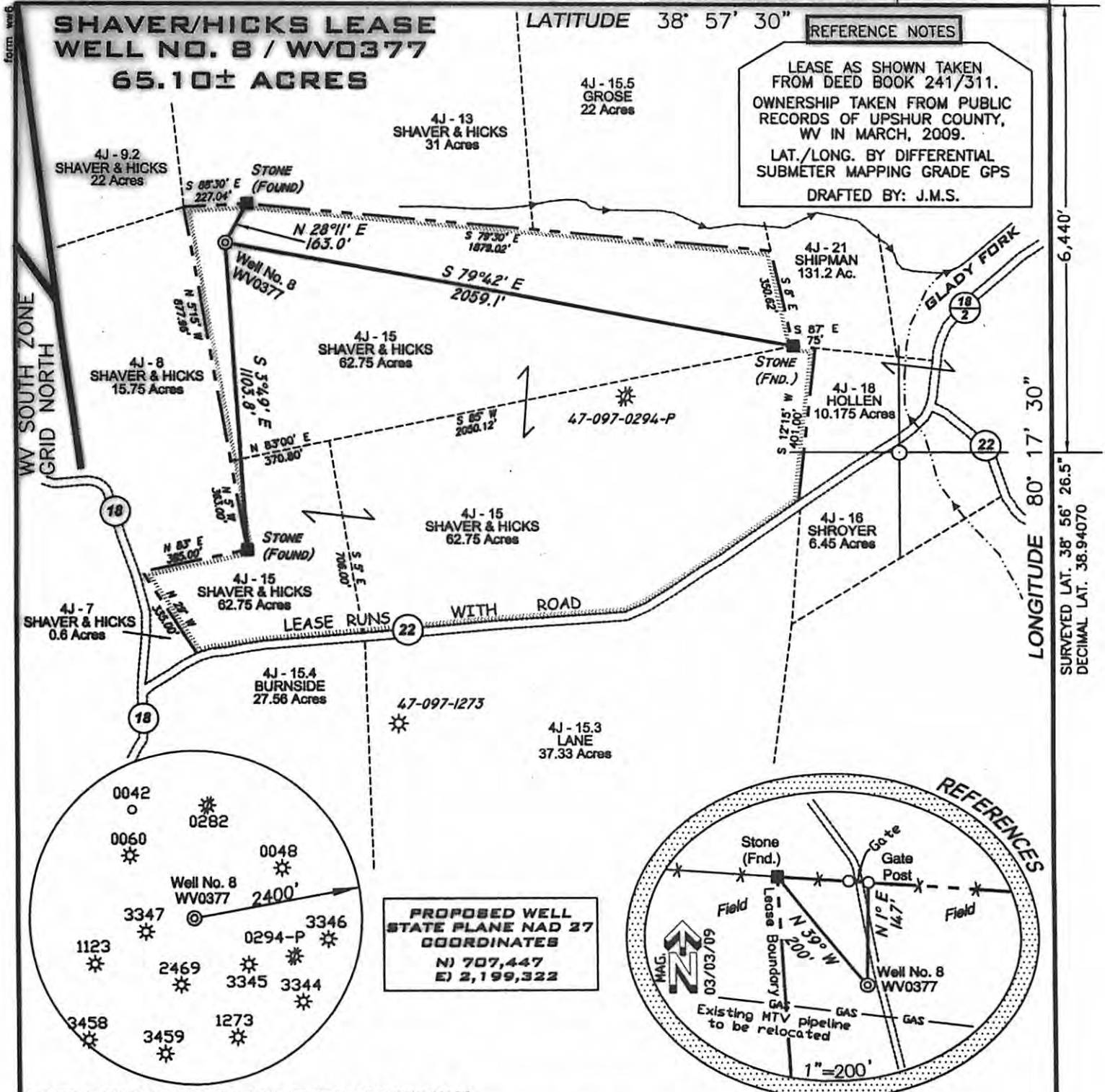
2,170'

**SHAVER/HICKS LEASE  
 WELL NO. 8 / WV0377  
 65.10± ACRES**

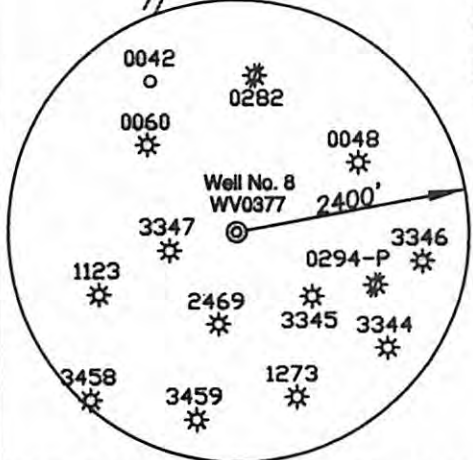
LATITUDE 38° 57' 30"

**REFERENCE NOTES**

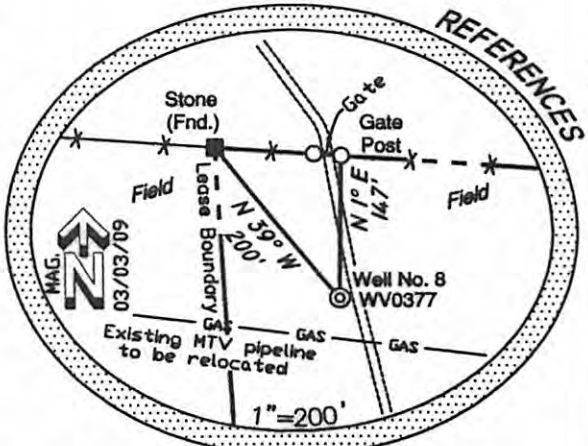
LEASE AS SHOWN TAKEN FROM DEED BOOK 241/311.  
 OWNERSHIP TAKEN FROM PUBLIC RECORDS OF UPSHUR COUNTY, WV IN MARCH, 2009.  
 LAT./LONG. BY DIFFERENTIAL SUBMETER MAPPING GRADE GPS  
 DRAFTED BY: J.M.S.



6,440'  
 LONGITUDE 80° 17' 30"  
 SURVEYED LAT. 38° 56' 26.5"  
 DECIMAL LAT. 38.94070



**PROPOSED WELL STATE PLANE NAD 27 COORDINATES**  
 N) 707,447  
 E) 2,199,322



(+) DENOTES LOCATION ON UNITED STATES TOPOGRAPHIC MAPS

FILE NUMBER W090180 (W15-58)  
 DRAWING NUMBER W090180\_8WV0377.dwg  
 SCALE 1" = 500'  
 MINIMUM DEGREE OF ACCURACY 1/200  
 PROVEN SOURCE OF ELEVATION SUBMETER MAPPING GRADE GPS

I THE UNDERSIGNED HEREBY CERTIFY THAT THIS PLAT IS CORRECT TO THE BEST OF MY KNOWLEDGE AND BELIEF AND SHOWS ALL THE INFORMATION REQUIRED BY LAW AND THE REGULATIONS ISSUED AND PRESCRIBED BY THE DEPARTMENT OF ENVIRONMENTAL PROTECTION

P.S. 2122 *Jonathan N. White*



**STATE OF WEST VIRGINIA  
 DIVISION OF ENVIRONMENTAL PROTECTION  
 OFFICE OF OIL AND GAS**

DATE: MARCH 16, 2009  
 SHAVER/HICKS No.8  
 OPERATORS WELL NO. WV0377  
 API WELL NO. 47-097-03695  
 STATE COUNTY PERMIT

WELL TYPE: OIL  GAS  LIQUID INJECTION  WASTE DISPOSAL   
 (IF "GAS") PRODUCTION: STORAGE  DEEP  SHALLOW   
 LOCATION ELEVATION 1601' WATERSHED TRIBUTARY OF GLADY FORK  
 DISTRICT BUCKHANNON COUNTY UPSHUR  
 QUADRANGLE ADRIAN 7.5' LEASE NUMBER                     

**CANCELLED**

SURFACE OWNER S. MICHAEL SHAVER & GREGORY L. HICKS ACREAGE 62.75  
 OIL & GAS ROYALTY OWNER S. MICHAEL SHAVER & GREGORY L. HICKS LEASE ACREAGE 65.10  
 PROPOSED WORK: DRILL  CONVERT  DRILL DEEPER  REDRILL  FRACTURE OR STIMULATE  PLUG OFF OLD FORMATION   
 PERFORATE NEW FORMATION  OTHER PHYSICAL CHANGE (SPECIFY)                       
 TARGET FORMATION MARCELLUS PLUG & ABANDON  CLEAN OUT & REPLUG   
 ESTIMATED DEPTH 7650'  
 WELL OPERATOR MOUNTAIN V OIL & GAS, INC. DESIGNATED AGENT MIKE SHAVER  
 ADDRESS P.O. BOX 470, BRIDGEPORT, WV 26330 ADDRESS P.O. BOX 470, BRIDGEPORT, WV 26330

COUNTY NAME  
 PERMIT

A.R.L.B

17082043