



---

west virginia department of environmental protection

---

Office of Oil and Gas  
601 57<sup>th</sup> Street, S.E.  
Charleston, WV 25304  
(304) 926-0450  
fax: (304) 926-0452

Harold D. Ward, Cabinet Secretary  
[www.dep.wv.gov](http://www.dep.wv.gov)

Thursday, December 22, 2022  
WELL WORK PLUGGING PERMIT  
Vertical Plugging

DIVERSIFIED PRODUCTION LLC  
101 MCQUISTON DRIVE

JACKSON CENTER, PA 16133

Re: Permit approval for 2559  
47-097-02808-00-00

This well work permit is evidence of permission granted to perform the specified well work at the location described on the attached pages and located on the attached plat, subject to the provisions of Chapter 22 of the West Virginia Code of 1931, as amended, and all rules and regulations promulgated thereunder, and to any additional specific conditions and provisions outlined in the pages attached hereto. Notification shall be given by the operator to the Oil and Gas Inspector at least 24 hours prior to the construction of roads, locations, and/or pits for any permitted work. In addition, the well operator shall notify the same inspector 24 hours before any actual well work is commenced and prior to running and cementing casing. Spills or emergency discharges must be promptly reported by the operator to 1-800-642-3074 and to the Oil and Gas Inspector.

Upon completion of the plugging well work, the above named operator will reclaim the site according to the provisions of WV Code 22-6-30. Please be advised that form WR-38, Affidavit of Plugging and Filling Well, is to be submitted to this office within 90 days of completion of permitted well work, as should form WR-34 Discharge Monitoring Report within 30 days of discharge of pits, if applicable. Failure to abide by all statutory and regulatory provisions governing all duties and operations hereunder may result in suspension or revocation of this permit and, in addition, may result in civil and/or criminal penalties being imposed upon the operators.

Per 35 CSR 4-5.2.g this permit will expire in two (2) years from the issue date unless permitted well work is commenced. If there are any questions, please feel free to contact me at (304) 926- 0450.

James A. Martin  
Chief

A blue ink signature of James A. Martin, Chief, is written over the text. The signature is stylized and cursive.

Operator's Well Number:  
Farm Name: TALBOTT, EVA  
U.S. WELL NUMBER: 47-097-02808-00-00  
Vertical Plugging  
Date Issued: 12/22/22

# PERMIT CONDITIONS 4709702808

West Virginia Code § 22-6-11 allows the Office of Oil and Gas to place specific conditions upon this permit. Permit conditions have the same effect as law. Failure to adhere to the specified permit conditions may result in enforcement action.

## CONDITIONS

---

1. All pits must be lined with a minimum of 20 mil thickness synthetic liner.
2. In the event of an accident or explosion causing loss of life or serious personal injury in or about the well or while working on the well, the well operator or its contractor shall give notice, stating the particulars of the accident or explosion, to the oil and gas inspector and the Chief within twenty-four (24) hours.
3. Well work activities shall not constitute a hazard to the safety of persons.

12/23/2022

4709702808

WW-4B  
Rev. 2/01

1) Date November 4, 2022  
2) Operator's Well No. Well 1  
3) API Well No. 47-097 - 02808

STATE OF WEST VIRGINIA  
DEPARTMENT OF ENVIRONMENTAL PROTECTION  
OFFICE OF OIL AND GAS

APPLICATION FOR A PERMIT TO PLUG AND ABANDON

4) Well Type: Oil \_\_\_ / Gas X \_\_\_ / Liquid injection \_\_\_ / Waste disposal \_\_\_ /  
(If "Gas, Production X \_\_\_ or Underground storage \_\_\_) Deep \_\_\_ / Shallow X \_\_\_

5) Location: Elevation 1640 feet      Watershed Straight Fork of West Fork River  
District Banks      County Upshur      Quadrangle Walkersville

6) Well Operator Diversified Production LLC      7) Designated Agent Charles Shafter  
Address 414 Summers Street      Address 414 Summers Street  
Charleston, WV 25301      Charleston, WV 25301

8) Oil and Gas Inspector to be notified      9) Plugging Contractor  
Name Sam Ward      Name Next LVL Energy  
Address P.O. Box 2327      Address 1951 Pleasantview Ridge Road  
Buckhannon, WV 26201      Ravenswood, WV 26164

10) Work Order: The work order for the manner of plugging this well is as follows:

See Attached

RECEIVED  
Office of Oil and Gas  
NOV 9 2022  
WV Department of  
Environmental Protection

Notification must be given to the district oil and gas inspector 24 hours before permitted work can commence.

Work order approved by inspector

Samuel D. Ward II Digitally signed by Samuel D. Ward II  
Date: 2022.11.04 11:24:20 -04'00'

Date

11/4/22

12/23/2022

RECEIVED  
SEP 28 1987

FORM OG-8

STATE OF WEST VIRGINIA  
DEPARTMENT OF MINES  
OIL AND GAS WELLS DIVISION

DIVISION OF OIL & GAS  
DEPARTMENT OF ENERGY

(PARTIAL) AFFIDAVIT OF PLUGGING AND FILLING WELL

AFFIDAVIT SHOULD BE MADE IN TRIPPLICATE, ONE COPY MAILED TO THE DEPARTMENT, ONE COPY TO BE RETAINED BY THE WELL OPERATOR AND THE THIRD COPY (AND EXTRA COPIES IF REQUIRED) SHOULD BE MAILED TO EACH COAL OPERATOR AT THEIR RESPECTIVE ADDRESSES.

Rosie B. Riffle  
COAL OPERATOR OR OWNER  
107 Valley Drive, Bridgeport, WV 26330  
ADDRESS

Union Drilling, Inc.  
NAME OF WELL OPERATOR  
P.O. Drawer 40, Buckhannon, WV 26201  
COMPLETE ADDRESS

Rosie B. Riffle  
COAL OPERATOR OR OWNER  
107 Valley Drive, Bridgeport, WV 26330  
ADDRESS

19  
WELL AND LOCATION  
Banks District  
Upshur County

LEASE OR PROPERTY OWNER  
ADDRESS

Well No. 1 - 2559  
Eva Talbott, et.al. Farm

STATE INSPECTOR SUPERVISING PLUGGING Phillip Tracy

AFFIDAVIT

STATE OF WEST VIRGINIA,

County of Upshur

Jim Rose

SS:

and Joseph C. Pettey

being first duly sworn according to law depose and say that they are experienced in the work of plugging and filling oil and gas wells and were employed by Union Drilling, Inc., well operator, and participated in the work of plugging and filling the above well, that said work was commenced on the 30th day of August, 19 87, and that the well was plugged and filled in the following manner:

BAND OR ZONE RECORD FORMATION	FILLING MATERIAL	PLUGS USED SIZE & KIND	CASING	
			CSG PULLED	CSG LEFT IN
4422-4300	6% Gel			
4300-4200	Cement Plug	8 5/8"		1000.35'
4200-3200	6% Gel	4 1/2"		2580.00'
3200-3100	Cement Plug			
3100-2580	6% Gel			
COAL SEAMS	460/463, 542/544, 588/591			
(NAME)			DESCRIPTION OF MONUMENT	
(NAME)				
(NAME)				
(NAME)				

RECEIVED  
Office of Oil and Gas

NOV 9 2022


WV  
Environmental Protection

and that the work of plugging and filling said well was completed on the 30th day of August, 19 87.

And further deponents saith not.

Sworn to and subscribed before me this 22nd day of September, 19 87.

My commission expires:  
September 9, 1997



Jim Rose  
Joseph C. Pettey

Notary Public  
Phillip Tracy

Permit No. 47-097-2808-PP

SDW 11/4/22

12/23/2022



IV-35  
(Rev 8-87)

**RECEIVED**  
SEP 18 1987

DIVISION OF OIL & GAS  
DEPARTMENT OF ENERGY

State of West Virginia  
Department of Mines  
Oil and Gas Division

Date September 14, 1987  
Operator's  
Well No. 1 2559  
Farm Rosie B. Riffle  
API No. 47 - 097 - 2808

WELL OPERATOR'S REPORT  
OF  
DRILLING, FRACTURING AND/OR STIMULATING, OR PHYSICAL CHANGE

WELL TYPE: Oil \_\_\_ / Gas x / Liquid Injection \_\_\_ / Waste Disposal \_\_\_  
(If "Gas," Production \_\_\_ / Underground Storage \_\_\_ / Deep \_\_\_ / Shallow x /)

LOCATION: Elevation: 1630 feet Watershed Straight Fork  
District: Banks County Upshur Quadrangle Walkersville 7.5

COMPANY Union Drilling, Inc.

ADDRESS P.O. Drawer 40, Buckhannon, WV 26201

DESIGNATED AGENT Joseph C. Pettey

ADDRESS P.O. Drawer 40, Buckhannon, WV 26201

SURFACE OWNER see back

ADDRESS \_\_\_\_\_

MINERAL RIGHTS OWNER Rosie B. Riffle

ADDRESS 107 Valley Dr., Bridgeport, WV 26330

OIL AND GAS INSPECTOR FOR THIS WORK

Philip Tracy ADDRESS P.O. Box 2536, Elkins, WV 26241

PERMIT ISSUED 7-28-87

DRILLING COMMENCED 8-24-87

DRILLING COMPLETED 8-30-87

IF APPLICABLE: PLUGGING OF DRY HOLE ON CONTINUOUS PROGRESSION FROM DRILLING OR REWORKING. VERBAL PERMISSION OBTAINED ON \_\_\_\_\_

Casing & Tubing	Used in Drilling	Left in Well	Cement fill up Cu. ft.
Size 20-16 Cord.			
13-10"			
9 5/8			
8 5/8	1000.35	1000.35	265.5 cf
7			
5 1/2			
4 1/2		2580.0	501.6 cf
3			
2			
Liners used			

RECEIVED  
Office of Oil and Gas

NOV 9 2022

WV Department of Environmental Protection

GEOLOGICAL TARGET FORMATION Benson Depth 4200 feet

Depth of completed well 4405 feet Rotary XX / Cable Tools \_\_\_\_\_

Water strata depth: Fresh 40 feet; Salt \_\_\_\_\_ feet

Coal seam depths: 460/463, 542/544, 588/591 Is coal being mined in the area? \_\_\_\_\_

OPEN FLOW DATA

Producing formation Warren Plugged well back to 2526 feet Pay zone depth 2484 feet

Gas: Initial open flow 103 Mcf/d Oil: Initial open flow \_\_\_\_\_ Bbl/d  
Final open flow 2,837 Mcf/d Oil: Final open flow \_\_\_\_\_ Bbl/d

Time of open flow between initial and final tests 2 hours

Static rock pressure 270 psig (surface measurement) after 24 hours shut in  
(If applicable due to multiple completion--)

Second producing formation \_\_\_\_\_ Pay zone depth \_\_\_\_\_ feet

Gas: Initial open flow \_\_\_\_\_ Mcf/d Oil: Initial open flow \_\_\_\_\_ Bbl/d  
Final open flow \_\_\_\_\_ Mcf/d Oil: Final open flow \_\_\_\_\_ Bbl/d

Time of open flow between initial and final tests \_\_\_\_\_ hours

Static rock pressure \_\_\_\_\_ psig (surface measurement) after \_\_\_\_\_ hours shut in

(Continue on reverse side)

SDW 12/23/2022

WEST. 2808

FORM IV-35  
(REVERSE)

DETAILS OF PERFORATED INTERVALS, FRACTURING OR STIMULATING, PHYSICAL CHANGE, ETC.

- Dowell - 3 stage foam frac - 9-04-87
- 2089/93 - 5th Sand - 45,000# sand, 235 Bbls. fluid, 300,000 scf nitrogen  
2095/99
- 2236/40 - Lower Bayard - 45,000# sand, 235 Bbls. fluid, 300,000 scf nitrogen  
2242/44
- 2473/75 - 2nd Warren - 45,000# sand, 213 Bbls. fluid, 300,000 scf nitrogen  
2480/84

WELL LOG

FORMATION	COLOR	HARD OR SOFT	TOP FEET	BOTTOM FEET	REMARKS Including indication of all fresh and salt water, coal, oil and gas
Sand & Shale			0	460	1/4" stream H2O at 40'
Coal			460	463	
Sand & Shale			463	542	
Coal			542	544	
Sand			544	588	
Coal			588	591	
Sand & Shale			591	1448	
Blue Monday			1448	1468	
Big Lime			1541	1622	
Big Injun			1625	1728	
Squaw			1733	1775	
4th Sand			1998	2028	
5th Sand			2086	2119	
Lower Bayard			2193	2248	
1st Warren			2413	2423	
2nd Warren			2453	2490	
Upper Speechley			2666	2716	
Speechley			2794	2819	
Balltown			3020	3234	
Bradford			3503	3510	
1st Riley			3908	3924	
2nd Riley			3985	4014	
Benson			4218	4254	
				4405 TD	Gas check at D.C. - 6/10 thru 2" w/ water = 103 Mcf Plugged back to 2526 feet

Surface Owners:

- Eva Talbott  
Rt. 1, Box 24  
Crawford, WV 26343
- William Spencer  
Rt. 1, Box 24  
Crawford, WV 26343
- Betty Cooper  
Rt. 1, Box 24  
Crawford, WV 26343

RECEIVED  
NOV 18 1987  
2022

DIVISION OF OIL & GAS  
DEPARTMENT OF ENERGY

(Attach separate sheets as necessary)

Union Drilling, Inc.  
Well Operator

By: Joseph C. Pettav  
Date: Joseph C. Pettav, Vice President of Production  
9/15/87

Note: Regulation 2.02(i) provides as follows:  
"The term 'log' or 'well log' shall mean a systematic detailed geological record of all formations, including coal, encountered in the drilling of a well."

SDW 11/4/2022/23/2022

4709702808

PLUGGING PROGNOSIS

West Virginia, Upshur County  
API # 47-097-02808

**Casing Schedule**

8-5/8" csg @ 1000' (cemented to surface 265.5 cu-ft)  
4 1/2" csg @ 2580' (cemented to surface w/ 501.6 cu-ft)  
TD @ 2580'

**Completion:** 2<sup>nd</sup> Warren: 2473'-2475'; 2480'-2484'  
Lower Bayard: 2236'-2240'; 2242'-2244'  
5<sup>th</sup> Sand: 2089'-2093'; 2095'-2099'

**Fresh Water:** 40'  
**Salt Water:** None Reported  
**Coal:** 460'-463'; 542'-544'; 588'-591'  
**Oil Show:** None Reported  
**Gas Show:** None Reported  
**Elevation:** 1630'

RECEIVED  
Office of Oil and Gas

NOV 9 2022

WV Department of  
Environmental Protection

1. Notify inspector, Sam Ward @ 304-389-7583, 48 hrs. prior to commencing operations.
2. Tag TD w/ wireline.
3. TIH w/ tbg to 2484'. Kill well as needed with 6% bentonite gel. Pump 485' Class A/Class L Cement Plug from **2484' to 1999'**. (**Completion plug**) Tag TOC and top off as needed.
4. TOOH w/ tbg to 1999'. Pump 6% bentonite gel from 1999' to 1630'
5. TIH w/ tbg to 1630'. Pump 100' Class A/Class L Cement plug from **1630' to 1530'** (**Elevation plug**)
6. TOOH w/ tbg to 1530'. Pump 6% bentonite gel from 1530' to 1050'.
7. TOOH w/ tbg to 1050'. Pump 100' Class A/Class L Cement plug from **1050' to 950'** (**8-5/8" csg seat**)
8. TOOH w/ tbg to 950'. Pump 6% bentonite gel from 950' to 641'
9. TIH w/ tbg to 641'. Pump 231' Class A/Class L Cement Plug **641' to 410'** (**Coal plug**)
10. TOOH w/ tbg to 410'. Pump 6% bentonite gel from 410' to 100'
11. TIH w/ tbg to 100'. Pump 100' Class A/Class L Cement Plug **100' to surface** (**FW and Surface plug**)
12. Erect monument with API#, date plugged, & company name.
13. Reclaim location and road to WV-DEP specifications.

Samuel D. Ward II Digitally signed by Samuel D. Ward II  
Date: 2022.11.04 11:24:05 -0400

12/23/2022



4709702808

WW-4A  
Revised 6-07

1) Date: November 4, 2022  
2) Operator's Well Number  
1  
3) API Well No.: 47 - 097 - 02808

STATE OF WEST VIRGINIA  
DEPARTMENT OF ENVIRONMENTAL PROTECTION, OFFICE OF OIL AND GAS  
NOTICE OF APPLICATION TO PLUG AND ABANDON A WELL


4) Surface Owner(s) to be served:	5) (a) Coal Operator
(a) Name <u>Sandra D. Homes</u>	Name <u>None</u>
Address <u>90 Jack Acres Road</u>	Address _____
<u>Buckhannon, WV 26201</u>	_____
(b) Name _____	(b) Coal Owner(s) with Declaration
Address _____	Name <u>See Attached List</u>
_____	Address _____
(c) Name _____	Name _____
Address _____	Address _____
6) Inspector <u>Sam Ward</u>	(c) Coal Lessee with Declaration
Address <u>P.O. Box 2327</u>	Name <u>No Declaration</u>
<u>Buckhannon, WV 26201</u>	Address _____
Telephone <u>304-389-7583</u>	_____

TO THE PERSONS NAMED ABOVE: You should have received this Form and the following documents:

- (1) The application to Plug and Abandon a Well on Form WW-4B, which sets out the parties involved in the work and describes the well its and the plugging work order; and
- (2) The plat (surveyor's map) showing the well location on Form WW-6.

The reason you received these documents is that you have rights regarding the application which are summarized in the instructions on the reverses side. However, you are not required to take any action at all.

Take notice that under Chapter 22-6 of the West Virginia Code, the undersigned well operator proposes to file or has filed this Notice and Application and accompanying documents for a permit to plug and abandon a well with the Chief of the Office of Oil and Gas, West Virginia Department of Environmental Protection, with respect to the well at the location described on the attached Application and depicted on the attached Form WW-6. Copies of this Notice, the Application, and the plat have been mailed by registered or certified mail or delivered by hand to the person(s) named above (or by publication in certain circumstances) on or before the day of mailing or delivery to the Chief.



Well Operator: Diversified Production, LLC  
 By: Austin Suttler  
 Its: Plugging Manager  
 Address: 414 Summers Street  
Charleston, WV 25301  
 Telephone: 304-419-2562

RECEIVED  
Office of Oil and Gas  
NOV 9 2022  
WV Department of Environmental Protection

Subscribed and sworn before me this 4th day of November, 2022  
Phyllis A. Copley Notary Public  
 My Commission Expires September 16, 2023

Oil and Gas Privacy Notice

The Office of Oil and Gas processes your personal information, such as name, address and phone number, as a part of our regulatory duties. Your personal information may be disclosed to other State agencies or third parties in the normal course of business or as needed to comply with statutory or regulatory requirements, including Freedom of Information Act requests. Our office will appropriately secure your personal information. If you have any questions about our use of your personal information, please contact DEP's Chief Privacy Officer at [deprivacyofficer@wv.gov](mailto:deprivacyofficer@wv.gov).

12/23/2022



47 0 97 0 2 8 0 8

**Well 1**

**47-097-02808**

**Coal Owners**

Robert D. Mckisic  
26 Shawnee Drive  
Buckhannon, WV 26201

Jessie Agnes  
6 Parkins Grove Court  
Greenville, SC 26906

Curry Estate  
C/O Rose Lynn Davis  
P.O. Box 219  
Coalton, WV 26257

Mike Ross Inc.  
166 Angel Ridge Road  
Ripley, WV 25271

Martha Hefner  
611 Crawford Road  
Crawford, WV 26343

Deloris Jean Helmick  
4840 Heiden Drive  
Charleston, NC 28227

William Ford Riffle  
107 Valley Drive  
Bridgeport, WV 26330

RECEIVED  
Office of Oil and Gas  
NOV 9 2022  
WV Department of  
Environmental Protection

12/23/2022

47-097-02808

4709702808

7020 2450 0001 5225 1549

**U.S. Postal Service™  
CERTIFIED MAIL® RECEIPT**  
Domestic Mail Only

For delivery information, visit our website at [www.usps.com](http://www.usps.com)®.

**OFFICIAL USE**

Certified Mail Fee \$

Extra Services & Fees (check box, add fee as appropriate):  
 Return Receipt (hardcopy) \$  
 Return Receipt (electronic) \$  
 Certified Mail Restricted Delivery \$  
 Adult Signature Required \$  
 Adult Signature Restricted Delivery \$

Postage \$

Total Pos \$

Sent To  
 Street and  
 City, State

Well 1 47-097-02808  
 Jessie Agnes  
 6 Parkins Grove Court  
 Greenville, SC 26906

PS Form See Reverse for Instructions

7020 3160 0000 1694 9046

**U.S. Postal Service™  
CERTIFIED MAIL® RECEIPT**  
Domestic Mail Only

For delivery information, visit our website at [www.usps.com](http://www.usps.com)®.

**OFFICIAL USE**

Certified Mail Fee \$

Extra Services & Fees (check box, add fee as appropriate):  
 Return Receipt (hardcopy) \$  
 Return Receipt (electronic) \$  
 Certified Mail Restricted Delivery \$  
 Adult Signature Required \$  
 Adult Signature Restricted Delivery \$

Postage \$

Total \$

Sent To  
 Street and  
 City, State

Well 1 47-097-02808  
 Robert D McKisic  
 26 Shawnee Drive  
 Buckhannon, WV 26201

PS Instructions

7020 2450 0001 5225 1525

**U.S. Postal Service™  
CERTIFIED MAIL® RECEIPT**  
Domestic Mail Only

For delivery information, visit our website at [www.usps.com](http://www.usps.com)®.

**OFFICIAL USE**

Certified Mail Fee \$

Extra Services & Fees (check box, add fee as appropriate):  
 Return Receipt (hardcopy) \$  
 Return Receipt (electronic) \$  
 Certified Mail Restricted Delivery \$  
 Adult Signature Required \$  
 Adult Signature Restricted Delivery \$

Postage \$

Total \$

Sent To  
 Street and  
 City, State

Well 1 47-097-02808  
 Mike Ross Inc.  
 166 Angel Ridge Road  
 Ripley, WV 25271

PS Form See Reverse for Instructions

7020 2450 0001 5225 1532

**U.S. Postal Service™  
CERTIFIED MAIL® RECEIPT**  
Domestic Mail Only

For delivery information, visit our website at [www.usps.com](http://www.usps.com)®.

**OFFICIAL USE**

Certified Mail Fee \$

Extra Services & Fees (check box, add fee as appropriate):  
 Return Receipt (hardcopy) \$  
 Return Receipt (electronic) \$  
 Certified Mail Restricted Delivery \$  
 Adult Signature Required \$  
 Adult Signature Restricted Delivery \$

Postage \$

Total \$

Sent To  
 Street and  
 City, State

Well 1 47-097-02808  
 Curry Estate  
 C/O Rose Lynn Davis  
 P.O. Box 219  
 Coalton, WV 26257

PS Instructions

7022 1670 0001 8750 5870

**U.S. Postal Service™  
CERTIFIED MAIL® RECEIPT**  
Domestic Mail Only

For delivery information, visit our website at [www.usps.com](http://www.usps.com)®.

**OFFICIAL USE**

Certified Mail Fee \$

Extra Services & Fees (check box, add fee as appropriate):  
 Return Receipt (hardcopy) \$  
 Return Receipt (electronic) \$  
 Certified Mail Restricted Delivery \$  
 Adult Signature Required \$  
 Adult Signature Restricted Delivery \$

Postage \$

Total Pos \$

Sent To  
 Street and  
 City, State

Well 1 47-097-02808  
 Delores Jean Helmick  
 4840 Heiden Drive  
 Charleston, NC 28227

PS Form See Reverse for Instructions

7020 2450 0001 5225 1518

**U.S. Postal Service™  
CERTIFIED MAIL® RECEIPT**  
Domestic Mail Only

For delivery information, visit our website at [www.usps.com](http://www.usps.com)®.

**OFFICIAL USE**

Certified Mail Fee \$

Extra Services & Fees (check box, add fee as appropriate):  
 Return Receipt (hardcopy) \$  
 Return Receipt (electronic) \$  
 Certified Mail Restricted Delivery \$  
 Adult Signature Required \$  
 Adult Signature Restricted Delivery \$

Postage \$

Total \$

Sent To  
 Street and  
 City, State

Well 1 47-097-02808  
 Martha Hefner  
 611 Crawford Road  
 Crawford, WV 26343

PS Instructions

12/23/2022

47-097-02808 4709702808

7022 1670 0001 8750 5894

**U.S. Postal Service™**  
**CERTIFIED MAIL® RECEIPT**  
*Domestic Mail Only*

For delivery information, visit our website at [www.usps.com](http://www.usps.com)®.

**OFFICIAL USE**

Certified Mail Fee \$ \_\_\_\_\_

Extra Services & Fees (check box, add fee as appropriate)

Return Receipt (hardcopy) \$ \_\_\_\_\_

Return Receipt (electronic) \$ \_\_\_\_\_

Certified Mail Restricted Delivery \$ \_\_\_\_\_

Adult Signature Required \$ \_\_\_\_\_

Adult Signature Restricted Delivery \$ \_\_\_\_\_

Postage \$ \_\_\_\_\_

Total \$ \_\_\_\_\_

Sent **Well 1 47-097-02808**

Street **Sandra D. Homes**

City, State **90 Jack Acres Road**

**Buckhannon, WV 26201**

PS Form 3800, June 2019 See reverse for instructions

HAMLIN POST OFFICE  
 HAMLIN WV  
 NOV 04 2022  
 Postmark Here

7022 1670 0001 8750 5887

**U.S. Postal Service™**  
**CERTIFIED MAIL® RECEIPT**  
*Domestic Mail Only*

For delivery information, visit our website at [www.usps.com](http://www.usps.com)®.

**OFFICIAL USE**

Certified Mail Fee \$ \_\_\_\_\_

Extra Services & Fees (check box, add fee as appropriate)

Return Receipt (hardcopy) \$ \_\_\_\_\_

Return Receipt (electronic) \$ \_\_\_\_\_

Certified Mail Restricted Delivery \$ \_\_\_\_\_

Adult Signature Required \$ \_\_\_\_\_

Adult Signature Restricted Delivery \$ \_\_\_\_\_

Postage \$ \_\_\_\_\_

Total Por \$ \_\_\_\_\_

Sent To **Well 1 47-097-02808**

Street **William Ford Riffle**

City, State **107 Valley Drive**

**Bridgeport, WV 26330**

PS Form 3800, June 2019 See reverse for instructions

HAMLIN POST OFFICE  
 HAMLIN WV  
 NOV 04 2022  
 Postmark Here

RECEIVED  
 Office of Oil and Gas  
 NOV 9 2022  
 WV Department of  
 Environmental Protection

12/23/2022



API No. 47-097-02808  
 Farm Name Eva Talbott et al  
 Well No. 1

**INSTRUCTIONS TO COAL OPERATORS  
 OWNERS AND LESSEE**

The well operator named on the obverse side of WW-4 (B) is about to abandon the well described in the enclosed materials and will commence the work of plugging and abandoning said well on the date the inspector is notified. Which date shall not be less than five days after the day on which this notice and application so mailed is received, or in due course should be received by the Department of Environmental Protection Office of Oil & Gas.

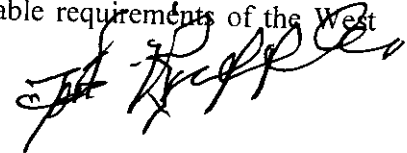
This notice and application is given to you in order that your respective representatives may be present at the plugging and filling of said well. You are further notified that whether you are represented or not the operator will proceed to plug and fill said well in the manner required by Section 24, Article 6, Chapter 22 of the Code and given in detail on obverse side of this application.

NOTE: If you wish this well to be plugged according to 22-6-24(d) then as per Regulation 35CSR4-13.9 you must complete and return to this office on form OB-16 "Request by Coal Operator, Owner, or Lessee for plugging" prior to the issuance of this plugging permit.

**WAIVER**

The undersigned coal operator \_\_\_\_\_ / owner  / lessee \_\_\_\_\_ / of the coal under this well location has examined this proposed plugging work order. The undersigned has no objection to the work proposed to be done at this location, provided, the well operator has complied with all applicable requirements of the West Virginia Code and the governing regulations.

Date: 11/14/22

  
 By: William  
 Its \_\_\_\_\_

RECEIVED  
 Office of Oil and Gas  
 DEC 05 2022  
 WV Department of  
 Environmental Protection

47 097 02808

WW-9  
(5/16)

API No. 47 097 02808  
Operator's Well No. Well 1

STATE OF WEST VIRGINIA  
DEPARTMENT OF ENVIRONMENTAL PROTECTION  
OFFICE OF OIL AND GAS  
FLUIDS/ CUTTINGS DISPOSAL & RECLAMATION PLAN

Operator Name Diversified Production LLC OP Code 494524121

Watershed (HUC 10) Straight Fork of West Fork River Quadrangle Walkersville

Do you anticipate using more than 5,000 bbls of water to complete the proposed well work? Yes  No

Will a pit be used? Yes  No

If so, please describe anticipated pit waste: Produced fluid and cement returns

Will a synthetic liner be used in the pit? Yes  No  If so, what ml.? 20

Proposed Disposal Method For Treated Pit Wastes:

SDW 11/4/22

- Land Application (if selected provide a completed form WW-9-GPP)
- Underground Injection ( UIC Permit Number 2D08300792002 )
- Reuse (at API Number \_\_\_\_\_)
- Off Site Disposal (Supply form WW-9 for disposal location)
- Other (Explain \_\_\_\_\_)

Will closed loop system be used? If so, describe: \_\_\_\_\_

Drilling medium anticipated for this well (vertical and horizontal)? Air, freshwater, oil based, etc.

RECEIVED  
Office of Oil and Gas

-If oil based, what type? Synthetic, petroleum, etc.

NOV 9 2022

Additives to be used in drilling medium? \_\_\_\_\_

WV Department of  
Environmental Protection

Drill cuttings disposal method? Leave in pit, landfill, removed offsite, etc.

-If left in pit and plan to solidify what medium will be used? (cement, lime, sawdust) \_\_\_\_\_

-Landfill or offsite name/permit number? \_\_\_\_\_

Permittee shall provide written notice to the Office of Oil and Gas of any load of drill cuttings or associated waste rejected at any West Virginia solid waste facility. The notice shall be provided within 24 hours of rejection and the permittee shall also disclose where it was properly disposed.


I certify that I understand and agree to the terms and conditions of the GENERAL WATER POLLUTION PERMIT issued on April 1, 2016, by the Office of Oil and Gas of the West Virginia Department of Environmental Protection. I understand that the provisions of the permit are enforceable by law. Violations of any term or condition of the general permit and/or other applicable law or regulation can lead to enforcement action.

I certify under penalty of law that I have personally examined and am familiar with the information submitted on this application form and all attachments thereto and that, based on my inquiry of those individuals immediately responsible for obtaining the information, I believe that the information is true, accurate, and complete. I am aware that there are significant penalties for submitting false information, including the possibility of fine or imprisonment.

Company Official Signature Austin Suttler

Company Official (Typed Name) Austin Suttler

Company Official Title Plugging Manager



Subscribed and sworn before me this 4th day of November, 2022

Phyllis A. Copley Notary Public

My commission expires September 16, 2023

12/23/2022



Operator's Well No. 1

Proposed Revegetation Treatment: Acres Disturbed 1 +/- Prevegetation pH \_\_\_\_\_

Lime 3 Tons/acre or to correct to pH 6.5

Fertilizer type <sup>10-20-20 or equivalent</sup> \_\_\_\_\_

Fertilizer amount \_\_\_\_\_ lbs/acre

Mulch 2 Tons/acre

Seed Mixtures

Temporary		Permanent	
Seed Type	lbs/acre	Seed Type	lbs/acre
Red Fescue	40	Red Fescue	15
Alsike	5	Alsike Clover	5
Annual Rye	15		

Attach:

Maps(s) of road, location, pit and proposed area for land application (unless engineered plans including this info have been provided). If water from the pit will be land applied, provide water volume, include dimensions (L, W, D) of the pit, and dimensions (L, W), and area in acres, of the land application area.

Photocopied section of involved 7.5' topographic sheet.

Plan Approved by: Samuel D. Ward II  
Digitally signed by Samuel D. Ward II  
Date: 2022.11.04 11:23:51 -04'00'

Comments: \_\_\_\_\_

RECEIVED  
Office of Oil and Gas

NOV 9 2022

WV Department of  
Environmental Protection

Title: OOG Inspector

Date: 11/4/22

Field Reviewed? ( ) Yes (  ) No

4709702808

WW-7  
8-30-06



West Virginia Department of Environmental Protection  
Office of Oil and Gas

**WELL LOCATION FORM: GPS**

API: 4709702808 WELL NO.: 1

FARM NAME: Eva Talbott et al

RESPONSIBLE PARTY NAME: Diversified Production LLC

COUNTY: Upshur DISTRICT: Banks

QUADRANGLE: Walkersville

SURFACE OWNER: Sandra D. Homes Et Al

ROYALTY OWNER: Diversified ABS II LLC

UTM GPS NORTHING: 4299724.9

UTM GPS EASTING: 553269.02 GPS ELEVATION: 1640

The Responsible Party named above has chosen to submit GPS coordinates in lieu of preparing a new well location plat for a plugging permit or assigned API number on the above well. The Office of Oil and Gas will not accept GPS coordinates that do not meet the following requirements:

1. Datum: NAD 1983, Zone: 17 North, Coordinate Units: meters, Altitude: height above mean sea level (MSL) – meters.
2. Accuracy to Datum – 3.05 meters
3. Data Collection Method:

Survey grade GPS  : Post Processed Differential

Real-Time Differential

Mapping Grade GPS  : Post Processed Differential

Real-Time Differential

RECEIVED  
Office of Oil and Gas

NOV 9 2022

WV Department of  
Environmental Protection

4. **Letter size copy of the topography map showing the well location.**

I the undersigned, hereby certify this data is correct to the best of my knowledge and belief and shows all the information required by law and the regulations issued and prescribed by the Office of Oil and Gas.

Digitally signed by Austin Suttler  
Date: 2022.08.10 16:28:08  
+04'00'

Asset Retirement Manager

8/10/2022

Signature

Title

Date

12/23/2022



DIVERSIFIED energy  
100 Diversified Way  
Pikeville KY, 41051

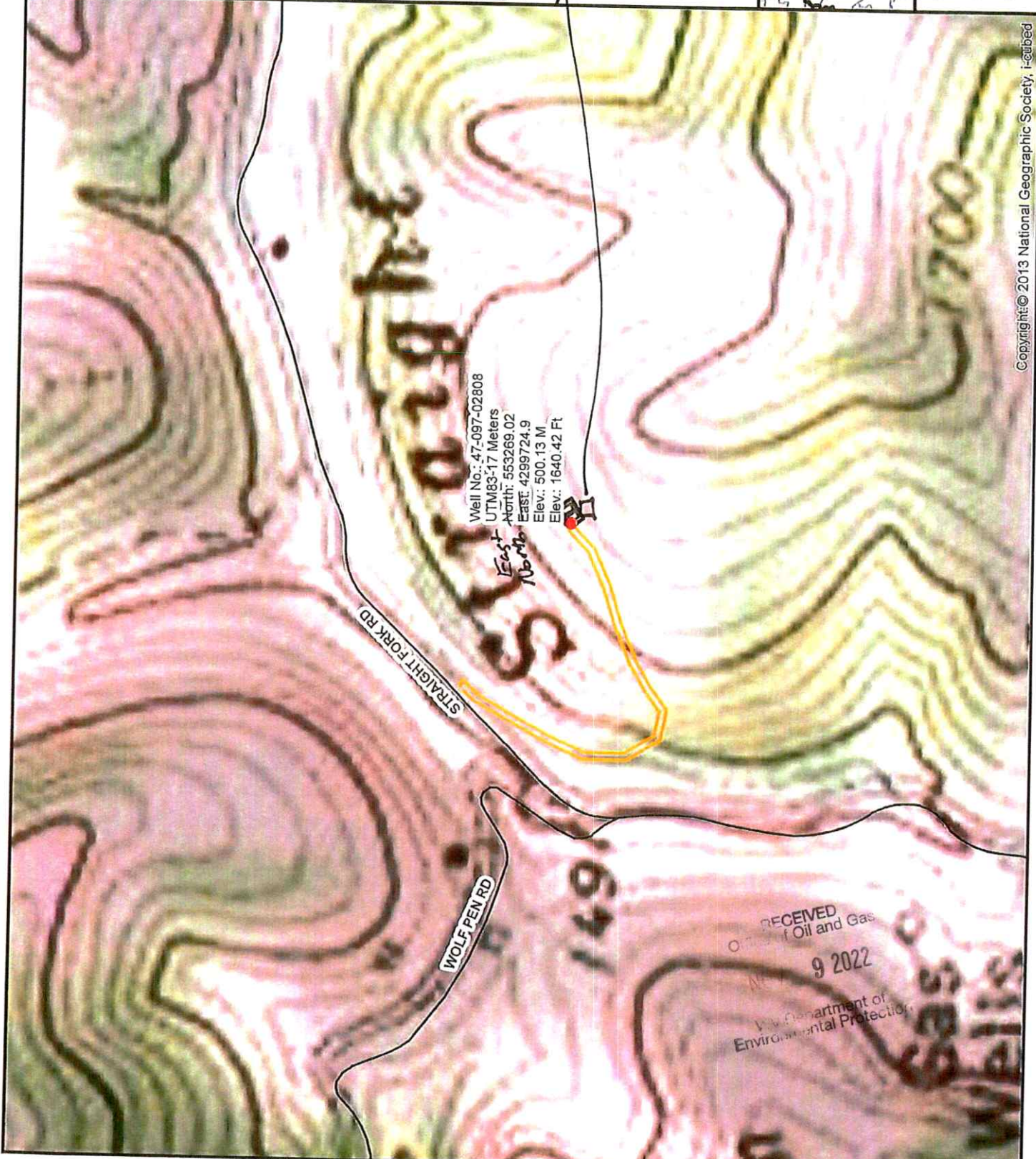
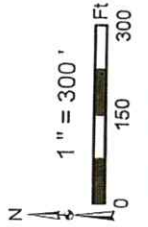
47-097-02808

Plugging Map

Legend

- Well
- Access Road
- Pits
- Pad
- Public Roads

19588  
285461  
10' W  
20' L  
8' D



Well No.: 47-097-02808  
UTM83-17 Meters  
North: 553269.02  
East: 4299724.9  
Elev.: 500.13 M  
Elev.: 1640.42 Ft

East North

RECEIVED  
Office of Oil and Gas  
NOV 9 2022  
West Virginia Department of Environmental Protection

Copyright © 2013 National Geographic Society, i-cubed





**DIVERSIFIED**  
energy

4709702808

To Whom it May Concern,

Attached is an amendment that has been submitted to Chief of the office of oil and gas of the West Virginia Department of Environmental Protection. The subject well is listed within the letter to the Chief.

Thank You.

RECEIVED  
Office of Oil and Gas  
NOV 9 2022  
WV Department of  
Environmental Protection

---

12/23/2022



**DIVERSIFIED**  
energy

4709702808

11/04/2022

James Martin  
Office of Oil and Gas  
601 57<sup>th</sup> Street, SE  
Charleston, WV 25304  
(304)926-0450

Mr. Martin,

Due to our cement provider, LaFarge Holcem, discontinuing the manufacturing of Class A cement, DGOE will be utilizing Class L cement to plug the following well:

47-097-02808                      Eva Talbott et al                      Well 1

Attached is the approved variance order for use of Class L cement.

Sincerely,

Austin Sutler  
Asset Retirement Manager

RECEIVED  
Office of Oil and Gas  
NOV 9 2022  
WV Department of  
Environmental Protection

SDW 11/4/22

12/23/2022





west virginia department of environmental protection

Office of Oil and Gas  
601 57<sup>th</sup> Street, SE  
Charleston, WV 25304  
Phone (304) 926-0450

Harold D. Ward, Cabinet Secretary  
dep.wv.gov

**BEFORE THE OFFICE OF OIL AND GAS  
DEPARTMENT OF ENVIRONMENTAL PROTECTION  
STATE OF WEST VIRGINIA**

**IN THE MATTER OF A VARIANCE FROM )  
LEGISLATIVE RULE 35CSR4 )  
SECTION 14.1. AND LEGISLATIVE RULE )  
35CSR8 SECTION 20.1, )  
RELATING TO THE CEMENTING )  
OF OIL AND GAS WELLS )**

**ORDER NO. 2022-13**

**REPORT OF THE OFFICE**

RECEIVED  
Office of Oil and Gas  
NOV 9 2022

WV Department of  
Environmental Protection

In response to industry requests, the West Virginia Department of Environmental Protection, Office of Oil and Gas has reviewed the proposed use of American Petroleum Institute (API) Class L cement to be used in place of API Class A cement for well plugging.

**FINDINGS OF FACT**

1. On July 28, 2022, Diversified Gas & Oil Co. (DGO) submitted a variance request from Legislative Rule 35CSR4 for the use of API Class L cement in place of API Class A cement, relating to the plugging of conventional wells.
2. Laboratory analysis submitted by DGO on July 28, 2022, indicates API Class L cement is comparable to API Class A cement and thereby satisfies the requirements of the West Virginia Code.
3. Contemporaneously, the Chief of the Office of Oil and Gas also chose to consider a variance to Legislative Rule 35CSR8 Section 20.1., for the use of API Class L cement in place of API Class A cement, relating to the plugging of horizontal wells.

Promoting a healthy environment.

4. On August 18, 2022, the Office of Oil and Gas provided public notice of acceptance of public comments on the variance consideration. During the 20-day public comment period, no comments were received.

### CONCLUSIONS OF LAW

Pursuant to Article 6 and Article 6A, Chapter 22 of the Code of West Virginia, the Office of Oil and Gas has jurisdiction over the subject matter, and the persons interested therein, and jurisdiction to promulgate the hereinafter prescribed Order.

Pursuant to Legislative Rule 35CSR4, Section 18 and Legislative Rule 35CSR8, Section 14, the Chief of the Office of Oil and Gas may grant a variance from any requirement of these rules.

### ORDER

It is ordered that the Class L cement product approved and monogramed by API is approved for use in place of API Class A cement for well plugging subject to the provisions of Legislative Rule 35CSR4 and Legislative Rule 35CSR8.

Dated this, the 13th day of September, 2022.

IN THE NAME OF THE STATE OF WEST VIRGINIA

OFFICE OF OIL AND GAS  
DEPARTMENT OF ENVIRONMENTAL PROTECTION  
OF THE STATE OF WEST VIRGINIA



James Martin, Chief  
Office of Oil and Gas

RECEIVED  
Office of Oil and Gas

NOV 9 2022

WV Department of  
Environmental Protection



Kennedy, James P <james.p.kennedy@wv.gov>

---

## plugging permits issued 4709702808 09701003

1 message

---

**Kennedy, James P** <james.p.kennedy@wv.gov>

Thu, Dec 22, 2022 at 11:08 AM

To: Samuel D Ward <samuel.d.ward@wv.gov>, Austin Sutler <asutler@dgoc.com>, Phyllis Copley <pcopley@dgoc.com>, dwzickefoose@upshurcounty.org


To whom it may concern, plugging permits have been issued for 4709702808 09701003.


James Kennedy


WVDEP OOG

---

### 4 attachments

 **IR-8 4709702808.pdf**  
120K

 **4709702808.pdf**  
1998K

 **IR-8 4709701003.pdf**  
120K

 **4709701003.pdf**  
1701K

12/23/2022