



---

west virginia department of environmental protection

---

Office of Oil and Gas  
601 57<sup>th</sup> Street, S.E.  
Charleston, WV 25304  
(304) 926-0450  
fax: (304) 926-0452

Harold D. Ward, Cabinet Secretary  
[www.dep.wv.gov](http://www.dep.wv.gov)

Monday, December 5, 2022  
WELL WORK PLUGGING PERMIT  
Vertical Plugging

DIVERSIFIED PRODUCTION LLC  
101 MCQUISTON DRIVE

JACKSON CENTER, PA 16133

Re: Permit approval for NOLA LANE 1  
47-097-00711-00-00

This well work permit is evidence of permission granted to perform the specified well work at the location described on the attached pages and located on the attached plat, subject to the provisions of Chapter 22 of the West Virginia Code of 1931, as amended, and all rules and regulations promulgated thereunder, and to any additional specific conditions and provisions outlined in the pages attached hereto. Notification shall be given by the operator to the Oil and Gas Inspector at least 24 hours prior to the construction of roads, locations, and/or pits for any permitted work. In addition, the well operator shall notify the same inspector 24 hours before any actual well work is commenced and prior to running and cementing casing. Spills or emergency discharges must be promptly reported by the operator to 1-800-642-3074 and to the Oil and Gas Inspector.

Upon completion of the plugging well work, the above named operator will reclaim the site according to the provisions of WV Code 22-6-30. Please be advised that form WR-38, Affidavit of Plugging and Filling Well, is to be submitted to this office within 90 days of completion of permitted well work, as should form WR-34 Discharge Monitoring Report within 30 days of discharge of pits, if applicable. Failure to abide by all statutory and regulatory provisions governing all duties and operations hereunder may result in suspension or revocation of this permit and, in addition, may result in civil and/or criminal penalties being imposed upon the operators.

Per 35 CSR 4-5.2.g this permit will expire in two (2) years from the issue date unless permitted well work is commenced. If there are any questions, please feel free to contact me at (304) 926- 0450.

James A. Martin  
Chief

Operator's Well Number:  
Farm Name: HAMNER, DEBORAH LEE  
U.S. WELL NUMBER: 47-097-00711-00-00  
Vertical Plugging  
Date Issued: 12/5/2022

# PERMIT CONDITIONS 47 0 97 0 07 1 1

West Virginia Code § 22-6-11 allows the Office of Oil and Gas to place specific conditions upon this permit. Permit conditions have the same effect as law. Failure to adhere to the specified permit conditions may result in enforcement action.

## CONDITIONS

---

1. All pits must be lined with a minimum of 20 mil thickness synthetic liner.
2. In the event of an accident or explosion causing loss of life or serious personal injury in or about the well or while working on the well, the well operator or its contractor shall give notice, stating the particulars of the accident or explosion, to the oil and gas inspector and the Chief within twenty-four (24) hours.
3. Well work activities shall not constitute a hazard to the safety of persons.

4709700711

1) Date September 28, 2022  
2) Operator's  
Well No. Well 1  
3) API Well No. 47-087 - 00711

STATE OF WEST VIRGINIA  
DEPARTMENT OF ENVIRONMENTAL PROTECTION  
OFFICE OF OIL AND GAS

APPLICATION FOR A PERMIT TO PLUG AND ABANDON

4) Well Type: Oil \_\_\_ / Gas X / Liquid injection \_\_\_ / Waste disposal \_\_\_ /  
(If "Gas, Production X or Underground storage \_\_\_) Deep \_\_\_ / Shallow X

5) Location: Elevation 1504.2 feet Watershed Glady Fork of Right Fork Stonecoal Crk  
District Buckhannon County Upshur Quadrangle Crawford NE

6) Well Operator Diversified Production LLC 7) Designated Agent Charles Shafer  
Address 414 Summers Street Address 414 Summers Street  
Charleston, WV 25301 Charleston, WV 25301

8) Oil and Gas Inspector to be notified 9) Plugging Contractor  
Name Sam Ward Name Next LVL Energy  
Address P.O. Box 2327 Address 1951 Pleasantview Ridge Road  
Buckhannon, WV 26201 Ravenswood, WV 26164

RECEIVED  
Office of Oil and Gas

SEP 29 2022

WV Department of  
Environmental Protection

10) Work Order: The work order for the manner of plugging this well is as follows:

See Attached

Notification must be given to the district oil and gas inspector 24 hours before permitted work can commence.

Work order approved by inspector

Samuel D. Ward II Digitally signed by Samuel D. Ward II  
Date: 2022.12.05 11:14:10 -05'00'

Date \_\_\_\_\_

12/09/2022



STATE OF WEST VIRGINIA  
DEPARTMENT OF MINES  
OIL AND GAS DIVISION 15

4709700711

47-09700711 RECEIVED  
Office of Oil and Gas

SEP 29 2022

Quadrangle Crawford  
Permit No. UPS-711

WELL RECORD

WV Department of  
Environmental Protection  
Oil or Gas Well (KIND)

Company Union Drilling, Inc.  
Address P.O. Box 281 - Washington, Pa.  
Farm Nola Lane Acres 85  
Location (waters) \_\_\_\_\_  
Well No. 1 Elev. 1540'  
District Buckhannon County Upshur  
The surface of tract is owned in fee by Nola Lane  
R.F.D. #3 Address Buckhannon, W. Va.  
Mineral rights are owned by Nola Lane  
R.F.D. #3 Address Buckhannon, W. Va.  
Drilling commenced 8/27/62  
Drilling completed 11/2/62  
Date Shot \_\_\_\_\_ From \_\_\_\_\_ To \_\_\_\_\_  
With \_\_\_\_\_  
Open Flow /10ths Water in \_\_\_\_\_ Inch  
/10ths Merc. in \_\_\_\_\_ Inch  
Volume 130,000 Cu. Ft.  
Rock Pressure Not taken lbs. hrs.  
Oil \_\_\_\_\_ bbls., 1st 24 hrs.  
WELL ACIDIZED \_\_\_\_\_  
WELL FRACTURED 11/10/62 - 56,000# Sand and Water

Casing and Tubing	Used in Drilling	Left in Well	Packers
Size			Kind of Packer
16			
13			
10-3/4	296	296	Size of
8-5/8	1105	1105	
6-7/8	2205	None	Depth set
4-1/2	4261	4261	Perf. top <u>4212</u>
2			Perf. bottom <u>4207</u>
Liners Used			Perf. top _____
			Perf. bottom _____

CASING CEMENTED 4-1/2 SIZE 450 No. Ft. 11/5/62 Date  
COAL WAS ENCOUNTERED AT 310 FEET \_\_\_\_\_ INCHES  
\_\_\_\_\_ FEET \_\_\_\_\_ INCHES \_\_\_\_\_ FEET \_\_\_\_\_ INCHES  
\_\_\_\_\_ FEET \_\_\_\_\_ INCHES \_\_\_\_\_ FEET \_\_\_\_\_ INCHES

RESULT AFTER TREATMENT 1,200,000 cu. ft.  
ROCK PRESSURE AFTER TREATMENT 1440# - 48 hours  
Fresh Water 210 Feet 250 Salt Water 950 Feet

Formation	Color	Hard or Soft	Top	Bottom	Oil, Gas or Water	Depth	Remarks
Clay			0	20			
Red Rock			20	25			
Slate			25	40			
Red Rock			40	60			
Slate			60	210			
Sand			210	220	Fresh Water	210	1/2 b.p.b.
Red Rock			220	230			
Slate			230	265	Fresh Water	250	2 b.p.h.
Sand			265	296	Gas & Water	251	1 b.p.h.
S & S			296	310			
Coal			310	313			
Slate			313	416			
Sand			416	455			
S & S			455	511			
Sand			511	551			
Slate			551	610			
Sand			610	635			
S & S			635	659			
Sand (Broken)			659	770			
S & S			770	775			
Gritty Lime			775	775			
S & S			890	890			
Sand			890	916			
S & S			916	1003	SS Salt Water	950	1/2 b.p.h.
S & S			1003	1164			
Lime			1164	1205			
Sand			1205	1367	Oil	1225	Show
Red Rock			1367	1434			
Little Lime			1434	1469			
Slate			1469	1482			

(over)

SDW 12/5/2022



12/09/2022

47-097-00711

Formation	Color	Hard or Soft	Top 15'	Bottom	Oil, Gas or Water	Depth Found	Remarks
Big Lime			1482	1536			
Gritty Lime			1536	1700			
Lime Shells			1700	1728			
Sand			1728	1796	Gas	1731 - 1733	Show
S & S			1796	1806	Gas	1770	Show
Sand			1806	1835			
S & S			1835	1850			
Gritty Lime			1850	1979			
Red Rock & Shale			1979	2074			
Gritty Lime			2074	2100			
Red Rock & Shale			2100	2110			
Gritty Lime			2110	2130			
Slate			2130	2133			
Sand (Broken)		<i>Grk</i>	2133	2183			
S & S			2183	4199			
Benson Sand			4199	4220	Gas	4209 - 4214	130,000 cu. ft.
Shale			4220	4261			
TOTAL LENGTH:			4261 FEET				

RECEIVED  
Office of Oil and Gas

SEP 29 2022

WV Department of  
Environmental Protection

Date December 17, 1962

APPROVED UNION DRILLING, INC. Owner

By \_\_\_\_\_ (Title)

SDW 12/5/2022

12/09/2022

4709700711

PLUGGING PROGNOSIS

West Virginia, Upshur County  
API # 47-097-00711

**Casing Schedule**

10 3/4" csg @ 296'  
8 5/8" csg @ 1105'  
4 1/2" csg @ 4261' TOC unknown  
TD @ 4261'

**Completion:** 4207' to 4212'

**Fresh Water:** 210', 250'

**Coal:** 310'

**Oil Show:** 1225'

**Gas Show:** 251', 1731' to 1770', 4209'

**Elevation:** 1540'

RECEIVED  
Office of Oil and Gas  
SEP 29 2022  
WV Department of  
Environmental Protection

1. Notify inspector, Sam Ward @ 304-389-7583, 48 hrs. prior to commencing operations.
2. Tag TD w/ wireline.
3. TIH w/ tbg to 4212'. Kill well as needed with 6% bentonite gel. Pump 105' Class A/Class L Cement Plug from **4107' to 4212'.** (Completion and gas Show)
4. TOOH w/ tbg to 4107'. Pump 6% bentonite gel from 1770' to 4107'
5. TOOH w/ tbg. Free point, cut, and TOOH w/ 4 1/2" csg. 100' Class A/Class L Cement plug must be set 50' in/out of csg cut. **Any plugs below must be perforated if csg remains at plug depth.**
6. TIH w/ tbg to 1055'. Pump 715' Class A/Class L Cement plug from **1055' to 1770' (Oil/Gas Show, 8 5/8" csg shoe, and Elevation)**
7. TOOH w/ tbg to 1055'. Pump 6% bentonite gel from 360' to 1055'
8. TOOH w/ tbg. Free point, cut, and TOOH w/ 8 5/8" csg. 100' Class A/Class L Cement plug must be set 50' in/out of csg cut. **Any plugs below must be perforated if csg remains at plug depth.**
9. TOOH w/ tbg to 360'. Pump 111' Class A/Class L Cement plug from **249' to 360' (Coal/10" csg seat)**
10. TOOH w/ tbg. Free point, cut, and TOOH w/ 10" csg. 100' Class A/Class L Cement plug must be set 50' in/out of csg cut. **Any plugs below must be perforated if csg remains at plug depth.**
11. TIH w/ tbg to 249'. Pump 249' Class A/Class L Cement Plug **surface to 249' (FW)**
12. Erect monument with API#, date plugged, & company name.
13. Reclaim location and road to WV-DEP specifications.

SDW 12/5/2022

12/09/2022

4709700711

WW-4A  
Revised 6-07

1) Date: September 28, 2022

2) Operator's Well Number  
1

3) API Well No.: 47 - 097 - 00711

STATE OF WEST VIRGINIA  
DEPARTMENT OF ENVIRONMENTAL PROTECTION, OFFICE OF OIL AND GAS  
NOTICE OF APPLICATION TO PLUG AND ABANDON A WELL

RECEIVED  
Office of Oil and Gas  
SEP 29 2022

WV Department of  
Environmental Protection


4) Surface Owner(s) to be served:	5) (a) Coal Operator
(a) Name <u>Deborah Sparks &amp; George Junior Hamner</u>	Name <u>None</u>
Address <u>4454 Gladly Fork Road</u> <u>Buckhannon, WV 26201</u>	Address _____
(b) Name _____	(b) Coal Owner(s) with Declaration
Address _____	Name <u>Roscco LLC</u>
	Address <u>P.O. Box 397</u> <u>Glenville, WV 26351</u>
(c) Name _____	Name _____
Address _____	Address _____
6) Inspector <u>Sam Ward</u>	(c) Coal Lessee with Declaration
Address <u>P.O. Box 2327</u>	Name <u>No Declaration</u>
<u>Buckhannon, WV 26201</u>	Address _____
Telephone <u>304-389-7583</u>	_____

TO THE PERSONS NAMED ABOVE: You should have received this Form and the following documents:

- (1) The application to Plug and Abandon a Well on Form WW-4B, which sets out the parties involved in the work and describes the well its and the plugging work order; and
- (2) The plat (surveyor's map) showing the well location on Form WW-6.

The reason you received these documents is that you have rights regarding the application which are summarized in the instructions on the reverse side. However, you are not required to take any action at all.

Take notice that under Chapter 22-6 of the West Virginia Code, the undersigned well operator proposes to file or has filed this Notice and Application and accompanying documents for a permit to plug and abandon a well with the Chief of the Office of Oil and Gas, West Virginia Department of Environmental Protection, with respect to the well at the location described on the attached Application and depicted on the attached Form WW-6. Copies of this Notice, the Application, and the plat have been mailed by registered or certified mail or delivered by hand to the person(s) named above (or by publication in certain circumstances) on or before the day of mailing or delivery to the Chief.



Well Operator Diversified Production, LLC  
 By: Austin Suller  
 Its: Plugging Manager  
 Address 414 Summers Street  
Charleston, WV 25301  
 Telephone 304-419-2562

Subscribed and sworn before me this 28th day of September, 2022  
Phyllis A. Copley Notary Public

My Commission Expires September 16, 2023

Oil and Gas Privacy Notice

The Office of Oil and Gas processes your personal information, such as name, address and phone number, as a part of our regulatory duties. Your personal information may be disclosed to other State agencies or third parties in the normal course of business or as needed to comply with statutory or regulatory requirements, including Freedom of Information Act requests. Our office will appropriately secure your personal information. If you have any questions about our use of your personal information, please contact DEP's Chief Privacy Officer at [deprivacyofficer@wv.gov](mailto:deprivacyofficer@wv.gov).

12/09/2022

4709700711

Well 1

47-097-00711

7022 2410 0001 3247 0625

**U.S. Postal Service™**  
**CERTIFIED MAIL® RECEIPT**  
*Domestic Mail Only*

For delivery information, visit our website at [www.usps.com](http://www.usps.com)®.

**OFFICIAL USE**

Certified Mail Fee  
 \$ \_\_\_\_\_

Extra Services & Fees (check box, add fee as appropriate)

Return Receipt (hardcopy) \$ \_\_\_\_\_

Return Receipt (electronic) \$ \_\_\_\_\_

Certified Mail Restricted Delivery \$ \_\_\_\_\_

Adult Signature Required \$ \_\_\_\_\_

Adult Signature Restricted Delivery \$ \_\_\_\_\_

Postage  
 \$ \_\_\_\_\_

Total  
 \$ \_\_\_\_\_

Sent To  
 Street  
 City, State, ZIP+4®

PS Form 3800, June 2019



RECEIVED  
Office of Oil and Gas

SEP 29 2022

WV Department of  
Environmental Protection

Well 1 47-097-00711  
Deborah & George Hamner  
4454 Glady Fork Road  
Buckhannon, WV 26201

7022 2410 0001 3247 0618

**U.S. Postal Service™**  
**CERTIFIED MAIL® RECEIPT**  
*Domestic Mail Only*

For delivery information, visit our website at [www.usps.com](http://www.usps.com)®.

**OFFICIAL USE**

Certified Mail Fee  
 \$ \_\_\_\_\_

Extra Services & Fees (check box, add fee as appropriate)

Return Receipt (hardcopy) \$ \_\_\_\_\_

Return Receipt (electronic) \$ \_\_\_\_\_

Certified Mail Restricted Delivery \$ \_\_\_\_\_

Adult Signature Required \$ \_\_\_\_\_

Adult Signature Restricted Delivery \$ \_\_\_\_\_

Postage  
 \$ \_\_\_\_\_

Total Postage  
 \$ \_\_\_\_\_

Sent To  
 Street and  
 City, State, ZIP+4®

PS Form 3800, June 2019



Well 1 47-097-00711  
Rosco LLC  
P.O. Box 397  
Glennville, WV 26351



WW-9  
(5/16)

4709700711  
API No. 47 097 00711  
Operator's Well No. Well 1

STATE OF WEST VIRGINIA  
DEPARTMENT OF ENVIRONMENTAL PROTECTION  
OFFICE OF OIL AND GAS  
FLUIDS/ CUTTINGS DISPOSAL & RECLAMATION PLAN

RECEIVED  
Office of Oil and Gas

Operator Name Diversified Production LLC OP Code 494524121

Watershed (HUC 10) Glady Fork of Right Fork Stonecoal Creek Quadrangle Crawford NE SEP 29 2022

Do you anticipate using more than 5,000 bbls of water to complete the proposed well work? Yes  No   
Will a pit be used? Yes  No  Department of Environmental Protection

If so, please describe anticipated pit waste: Produced fluid and cement returns

Will a synthetic liner be used in the pit? Yes  No  If so, what ml.? 20

Proposed Disposal Method For Treated Pit Wastes:

SDW 12/5/2022

- Land Application (if selected provide a completed form WW-9-GPP)
- Underground Injection ( UIC Permit Number 2D08300792002 )
- Reuse (at API Number \_\_\_\_\_)
- Off Site Disposal (Supply form WW-9 for disposal location)
- Other (Explain \_\_\_\_\_)

Will closed loop system be used? If so, describe: \_\_\_\_\_

Drilling medium anticipated for this well (vertical and horizontal)? Air, freshwater, oil based, etc.

-If oil based, what type? Synthetic, petroleum, etc.

Additives to be used in drilling medium? \_\_\_\_\_

Drill cuttings disposal method? Leave in pit, landfill, removed offsite, etc.

-If left in pit and plan to solidify what medium will be used? (cement, lime, sawdust) \_\_\_\_\_

-Landfill or offsite name/permit number? \_\_\_\_\_

Permittee shall provide written notice to the Office of Oil and Gas of any load of drill cuttings or associated waste rejected at any West Virginia solid waste facility. The notice shall be provided within 24 hours of rejection and the permittee shall also disclose where it was properly disposed.


I certify that I understand and agree to the terms and conditions of the GENERAL WATER POLLUTION PERMIT issued on April 1, 2016, by the Office of Oil and Gas of the West Virginia Department of Environmental Protection. I understand that the provisions of the permit are enforceable by law. Violations of any term or condition of the general permit and/or other applicable law or regulation can lead to enforcement action.

I certify under penalty of law that I have personally examined and am familiar with the information submitted on this application form and all attachments thereto and that, based on my inquiry of those individuals immediately responsible for obtaining the information, I believe that the information is true, accurate, and complete. I am aware that there are significant penalties for submitting false information, including the possibility of fine or imprisonment.

Company Official Signature Austin Sutler

Company Official (Typed Name) Austin Sutler

Company Official Title Plugging Manager



Subscribed and sworn before me this 28th day of September, 2022

Phyllis A. Copley Notary Public

My commission expires September 16, 2023

12/09/2022

Proposed Revegetation Treatment: Acres Disturbed 1 +/- Prevegetation pH \_\_\_\_\_

Lime 3 Tons/acre or to correct to pH 6.5

Fertilizer type 10-20-20 or equivalent

Fertilizer amount \_\_\_\_\_ lbs/acre

Mulch 2 Tons/acre

RECEIVED  
Office of Oil and Gas  
SEP 29 2022  
WV Department of  
Environmental Protection

**Seed Mixtures**

Temporary		Permanent	
Seed Type	lbs/acre	Seed Type	lbs/acre
Red Fescue	40	Red Fescue	15
Alsike	5	Alsike Clover	5
Annual Rye	15		

**Attach:**

Maps(s) of road, location, pit and proposed area for land application (unless engineered plans including this info have been provided). If water from the pit will be land applied, provide water volume, include dimensions (L, W, D) of the pit, and dimensions (L, W), and area in acres, of the land application area.

Photocopied section of involved 7.5' topographic sheet.

Plan Approved by: Samuel D. Ward II  
Digitally signed by Samuel D. Ward II  
Date: 2022.12.05 11:15:01 -0500

Comments: \_\_\_\_\_  
\_\_\_\_\_  
\_\_\_\_\_  
\_\_\_\_\_  
\_\_\_\_\_  
\_\_\_\_\_

Title: OOG Inspector

Date: 12/5/2022

Field Reviewed? ( ) Yes (  ) No

4709700711

WW-7  
8-30-06



West Virginia Department of Environmental Protection  
Office of Oil and Gas  
**WELL LOCATION FORM: GPS**

SEP 29 2022

WV Department of Environmental Protection

API: 4709700711 WELL NO.: 1

FARM NAME: Nola Lane

RESPONSIBLE PARTY NAME: Diversified Production LLC

COUNTY: Upshur DISTRICT: Buckhannon

QUADRANGLE: Crawford NE

SURFACE OWNER: Deborah & George Hammer

ROYALTY OWNER: Diversified ABS II LLC

UTM GPS NORTHING: 4310376.78

UTM GPS EASTING: 559878.37 GPS ELEVATION: 1504.2

The Responsible Party named above has chosen to submit GPS coordinates in lieu of preparing a new well location plat for a plugging permit or assigned API number on the above well. The Office of Oil and Gas will not accept GPS coordinates that do not meet the following requirements:

1. Datum: NAD 1983, Zone: 17 North, Coordinate Units: meters, Altitude: height above mean sea level (MSL) – meters.
2. Accuracy to Datum – 3.05 meters
3. Data Collection Method:

Survey grade GPS  : Post Processed Differential


Real-Time Differential

Mapping Grade GPS  : Post Processed Differential

Real-Time Differential

4. Letter size copy of the topography map showing the well location.

I the undersigned, hereby certify this data is correct to the best of my knowledge and belief and shows all the information required by law and the regulations issued and prescribed by the Office of Oil and Gas.

	Digitally signed by Austin Suttler Date: 2022.04.11 16:04:24 -04'00'	<u>Sr. Proj. Manager</u>	<u>4/8/2022</u>
Signature		Title	Date

12/09/2022

4709700711



**DIVERSIFIED ENERGY**  
100 Diversified Way  
Pineville KY, 41051

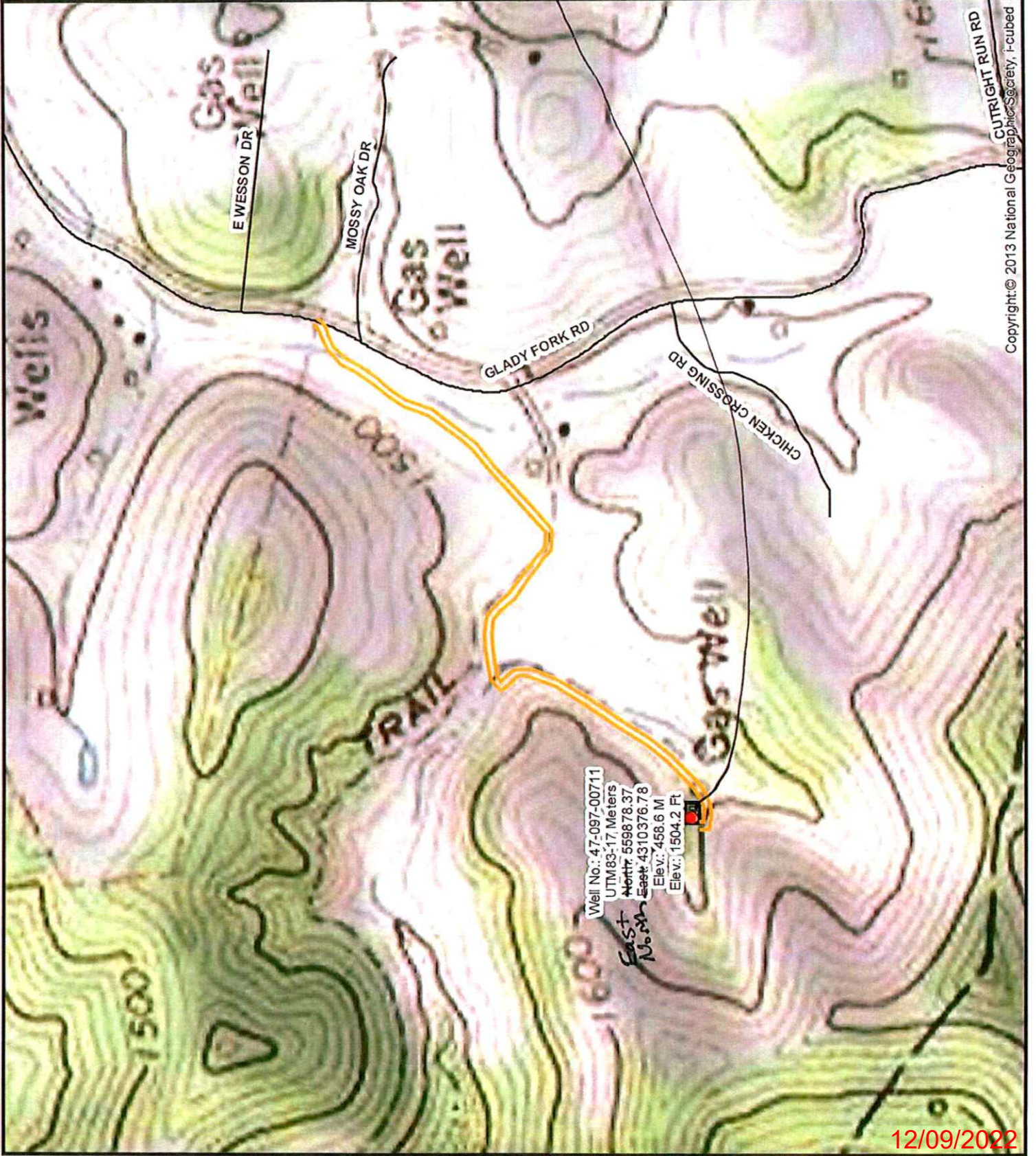
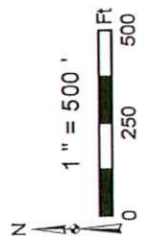
47-097-00711  
Plugging Map

**Legend**

- Well
- Access Road
- Pits
- Pad
- Public Roads

17 Pit  
10' W  
20' L  
8' D  
285 bbl

RECEIVED  
Office of Oil and Gas  
29 2022  
Kentucky Department of Environmental Protection



Copyright © 2013 National Geographic Society, i-cubed

12/09/2022



To Whom it May Concern,

Attached is an amendment that has been submitted to Chief of the office of oil and gas of the West Virginia Department of Environmental Protection. The subject well is listed within the letter to the Chief.

Thank You.

7022 1670 0001 8750 5368

**U.S. Postal Service™**  
**CERTIFIED MAIL® RECEIPT**  
*Domestic Mail Only*

For delivery information, visit our website at [www.usps.com](http://www.usps.com)®.

**OFFICIAL USE**

Certified Mail Fee \$

Extra Services & Fees (check box, add fee as appropriate)

Return Receipt (hardcopy) \$

Return Receipt (electronic) \$

Certified Mail Restricted Delivery \$

Adult Signature Required \$

Adult Signature Restricted Delivery \$

Postage \$

Total Postage \$

Well 1 47-097-00711

Sent To Rossco LLC  
 Street a P.O. Box 397  
 City, Sta Glenville, WV 26351

PS Form 3800, reverse for instructions

HAMLIN POST OFFICE  
 HAMLIN WV  
 OCT 04 2022  
 Postmark Here

7022 1670 0001 8750 5351

**U.S. Postal Service™**  
**CERTIFIED MAIL® RECEIPT**  
*Domestic Mail Only*

For delivery information, visit our website at [www.usps.com](http://www.usps.com)®.

**OFFICIAL USE**

Certified Mail Fee \$

Extra Services & Fees (check box, add fee as appropriate)

Return Receipt (hardcopy) \$

Return Receipt (electronic) \$

Certified Mail Restricted Delivery \$

Adult Signature Required \$

Adult Signature Restricted Delivery \$

Postage \$

Total Postage \$

Well 1 47-097-00711

Sent Deborah & George Hamner  
 Street 4454 Gladly Fork Road  
 City, Sta Buckhannon, WV 26201

PS Form 3800, reverse for instructions

HAMLIN POST OFFICE  
 HAMLIN WV  
 OCT 04 2022  
 Postmark Here



**DIVERSIFIED**  
energy

47 0 97 0 0 7 1 1

10/4/2022

James Martin  
Office of Oil and Gas  
601 57<sup>th</sup> Street, SE  
Charleston, WV 25304  
(304)926-0450

Mr. Martin,

Due to our cement provider, LaFarge Holcem, discontinuing the manufacturing of Class A cement, DGOC will be utilizing Class L cement to plug the following well:

47-097-00711          Lane Nola 1

Attached is the approved variance order for use of Class L cement.

Sincerely,

Austin Sutler  
Asset Retirement Manager



4709700711

west virginia department of environmental protection

Office of Oil and Gas  
601 57<sup>th</sup> Street, SE  
Charleston, WV 25304  
Phone (304) 926-0450

Harold D. Ward, Cabinet Secretary  
dep.wv.gov

**BEFORE THE OFFICE OF OIL AND GAS  
DEPARTMENT OF ENVIRONMENTAL PROTECTION  
STATE OF WEST VIRGINIA**

**IN THE MATTER OF A VARIANCE FROM )  
LEGISLATIVE RULE 35CSR4 ) ORDER NO. 2022-13  
SECTION 14.1. AND LEGISLATIVE RULE )  
35CSR8 SECTION 20.1, )  
RELATING TO THE CEMENTING )  
OF OIL AND GAS WELLS )**

**REPORT OF THE OFFICE**

In response to industry requests, the West Virginia Department of Environmental Protection, Office of Oil and Gas has reviewed the proposed use of American Petroleum Institute (API) Class L cement to be used in place of API Class A cement for well plugging.

**FINDINGS OF FACT**

1. On July 28, 2022, Diversified Gas & Oil Co. (DGO) submitted a variance request from Legislative Rule 35CSR4 for the use of API Class L cement in place of API Class A cement, relating to the plugging of conventional wells.
2. Laboratory analysis submitted by DGO on July 28, 2022, indicates API Class L cement is comparable to API Class A cement and thereby satisfies the requirements of the West Virginia Code.
3. Contemporaneously, the Chief of the Office of Oil and Gas also chose to consider a variance to Legislative Rule 35CSR8 Section 20.1., for the use of API Class L cement in place of API Class A cement, relating to the plugging of horizontal wells.

Promoting a healthy environment.

12/09/2022

4. On August 18, 2022, the Office of Oil and Gas provided public notice of acceptance of public comments on the variance consideration. During the 20-day public comment period, no comments were received.

### CONCLUSIONS OF LAW

Pursuant to Article 6 and Article 6A, Chapter 22 of the Code of West Virginia, the Office of Oil and Gas has jurisdiction over the subject matter, and the persons interested therein, and jurisdiction to promulgate the hereinafter prescribed Order.

Pursuant to Legislative Rule 35CSR4, Section 18 and Legislative Rule 35CSR8, Section 14, the Chief of the Office of Oil and Gas may grant a variance from any requirement of these rules.

### ORDER

It is ordered that the Class L cement product approved and monogrammed by API is approved for use in place of API Class A cement for well plugging subject to the provisions of Legislative Rule 35CSR4 and Legislative Rule 35CSR8.

Dated this, the 13th day of September, 2022.

IN THE NAME OF THE STATE OF WEST VIRGINIA

OFFICE OF OIL AND GAS  
DEPARTMENT OF ENVIRONMENTAL PROTECTION  
OF THE STATE OF WEST VIRGINIA



James Martin, Chief  
Office of Oil and Gas



Well: 1  
API: 47-097-00711

## PLUGGING PERMIT CHECKLIST

## Plugging Permit

RECEIVED  
Office of Oil and Gas

SEP 29 2022

WV Department of  
Environmental Protection

- WW-4B
- WW-4B signed by inspector
- WW-4A
  
- SURFACE OWNER WAIVER or PROOF THAT APPLICATION WAS SENT BY REGISTERED OR CERTIFIED MAIL
  
- COAL OWNER/COAL OPERATOR/COAL LESSEE WAIVERS or PROOF THAT APPLICATION WAS SENT BY REGISTERED OR CERTIFIED MAIL
- WW-9 PAGE 1 (NOTARIZED)
- WW-9 PAGE 2 with attached drawing of road, location, pit and proposed area for land application
- WW-9 GPP PAGE 1 and 2 if well effluent will be land applied
- RECENT MYLAR PLAT OR WW-7
- WELL RECORDS/COMPLETION REPORT
- TOPOGRAPHIC MAP OF WELL, SHOWING PIT IF PIT IS USED
- MUST HAVE VALID BOND IN OPERATOR'S NAME
- CHECK FOR \$100 IF PIT IS USED



Kennedy, James P <james.p.kennedy@wv.gov>

---

## 4709700124, 09700711, 09701123 plugging permits issued

1 message

---

**Kennedy, James P** <james.p.kennedy@wv.gov>

Mon, Dec 5, 2022 at 2:19 PM

To: Austin Sutler <asutler@dgoc.com>, Phyllis Copley <pcopley@dgoc.com>, dwzickefoose@upshurcounty.org, Samuel D Ward <samuel.d.ward@wv.gov>


To whom it may concern, plugging permits have been issued for 4709700124, 09700711, 09701123.


James Kennedy


WVDEP OOG


---


### 6 attachments


 **IR-8 4709700124.pdf**  
12K

 **4709700124.pdf**  
2569K

 **IR-8 4709701123.pdf**  
13K

 **4709701123.pdf**  
2383K

 **IR8- 4709700711.pdf**  
12K

 **4709700711.pdf**  
2277K

12/09/2022