



**west virginia** department of environmental protection

Office of Oil and Gas  
601 57th Street SE  
Charleston, WV 25304  
(304) 926-0450  
(304) 926-0452 fax

Earl Ray Tomblin, Governor  
Randy C. Huffman, Cabinet Secretary  
www.dep.wv.gov

December 29, 2015

**WELL WORK PLUGGING PERMIT**

**Plugging**

This permit, API Well Number: 47-9700101, issued to EQT PRODUCTION COMPANY, is evidence of permission granted to perform the specified well work at the location described on the attached pages and located on the attached plat, subject to the provisions of Chapter 22 of the West Virginia Code of 1931, as amended, and all rules and regulations promulgated thereunder, and to all conditions and provisions outlined in the pages attached hereto. Notification shall be given by the operator to the Oil and Gas Inspector at least 24 hours prior to the construction of roads, locations, and/or pits for any permitted work. In addition, the well operator shall notify the same inspector 24 hours before any actual well work is commenced and prior to running and cementing casing. Spills or emergency discharges must be promptly reported by the operator to 1-800-642-3074 and to the Oil and Gas inspector.

Upon completion of the plugging well work, the above named operator will reclaim the site according to the provisions of WV Code 22-6-30. The above named operator will also file, as required in WV Code 22-6-23, an affidavit on form WR-38 by two experienced persons in the operator's employment and the Oil and Gas inspector that the work authorized under this permit was performed and a description given. Failure to abide by all statutory and regulatory provisions governing all duties and operations here under may result in suspensions or revocation of this permit and in addition may result in civil and/or criminal penalties being imposed upon the operator.

This permit will expire in two (2) years from date of issue. If there are any questions, please free to contact me at (304) 926-0499 ext. 1654.

James Martin

Chief

Operator's Well No: 7838  
Farm Name: BRAKE, P. D., ETAL  
**API Well Number: 47-9700101**  
**Permit Type: Plugging**  
Date Issued: 12/29/2015

**Promoting a healthy environment.**

**01/01/2016**

## PERMIT CONDITIONS

West Virginia Code §22-6-11 allows the Office of Oil and Gas to place specific conditions upon this permit. Permit conditions have the same effect as law. Failure to adhere to the specified permit conditions may result in enforcement action.

### CONDITIONS

---

1. All pits must be lined with a minimum of 20 mil thickness synthetic liner.
2. In the event of an accident or explosion causing loss of life or serious personal injury in or about the well or while working on the well, the well operator or its contractor shall give notice, stating the particulars of the accident or explosion, to the oil and gas inspector and the Chief within twenty-four (24) hours.
3. Well work activities shall not constitute a hazard to the safety of persons.
4. This well is under a consent order and must be plugged under the terms of that agreement.

97 00101 P

CK # 20018  
10000

Form WW-4 (B)  
Permit Copy  
(Rev 2/01)

Date: November 20, 2015  
Operator's Well \_\_\_\_\_  
Well No. 607838 (P. D. Brake #1 - #7838)  
API Well No.: 47 097 - 00101

STATE OF WEST VIRGINIA  
DIVISION OF ENVIRONMENTAL PROTECTION  
OFFICE OF OIL AND GAS

APPLICATION FOR A PERMIT TO PLUG AND ABANDON

- 4) Well Type: Oil \_\_\_\_\_ Gas X Liquid Injection \_\_\_\_\_ Waste Disposal: \_\_\_\_\_  
If Gas, Production X Or Underground storage \_\_\_\_\_ Deep \_\_\_\_\_ Shallow X
- 5) Elevation: 1467 ft. Watershed: Sauls Run  
Location: Buckhannon County: Upshur Quadrangle: Berlin 7.5'  
District: \_\_\_\_\_
- 6) Well Operator EQT Production Company  
120 Professional Place  
Address: Bridgeport, WV 26330
- 7) Designated Agent: Rex C. Ray  
Address: 120 Professional Place  
Bridgeport, WV 26330
- 8) Oil & Gas Bryan Harris  
Name: P. O. Box 157  
Address: Volga, WV 26238
- 9) Plugging Contractor:  
Name: HydroCarbon Well Service  
Address: PO BOX 995  
Buckhannon, WV 26201

- 10) Work Order: The work order for the manner of plugging this well is as follows:  
**See Attachment for details and procedures.**

OFFICE USE ONLY

Notification must be given to the district oil and gas inspector 24 hours before permitted work can commence.

Work order approved by inspector Bryan Harris Date 12-2-15

01/01/2016

## PLUGGING PROGNOSIS

P.D. Brake et al #7838  
 607838  
 District, Buckhannon  
 Upshur, WV  
 API # 47-097-00101  
 BY: R. Green  
 DATE: 11/17/15

**CURRENT STATUS:**

Elevation @ 1468'  
 TD @ 4560'  
 10" csg @ 305'  
 8 1/4" csg @ 1008'  
 6 5/8" csg @ 2445' (set on packer @ 2441')  
 Freshwater, @ 30' & 60'.  
 Saltwater @ 1447', 2118', & 2268'  
 Gas show @ 4525'  
 Coal @ 431', 635', 697', & 967'

1. Notify State Inspector, Bryan Harris, 304-553-6087, 24 hrs. prior to commencing operations.
2. RIH check TD. **SPOT GEL.**
3. TIH tbg to 4525', set 200' C1A cement plug 4525' to 4325'. (Gas show @ 4525').
4. WOC 8 hrs, tag top of plug, add additional C1A if necessary.
5. TOOH tbg to 4325' gel hole 4325' to 3500'.
6. TOOH tbg to 3500', set 200' C1A cement plug 3500' to 3300'. (safety plug)
7. TOOH tbg to 3300', gel hole 3300' to 2800'.
8. TOOH tbg to 2800', set 200' C1A cement plug 2800' to 2600'. (safety plug)
9. TOOH tbg to 2600' gel hole 2600' to 2500'.
10. TOOH tbg to 2500', set 200' C1A cement plug 2500' to 2300', (6 5/8" casing seat).
11. TOOH tbg, free point 6 5/8" casing, cut casing at free point, TOOH casing.
12. Set 100' C1A cement plug 50' in/out of casing cut, perforate all freshwater, saltwater, coal, oil and gas shows below cut. Do not omit any plugs
13. Gel hole from top of casing cut plug to 2000'.
14. TOOH tbg to 2000', set 200' C1A cement plug 2000' to 1800'
15. TOOH tbg to 1800', gel hole 1800' to 1550'.
16. TOOH tbg to 1550' set 200' C1A cement plug 1550' to 1350', (saltwater & elevation).
17. TOOH tbg to 1350' gel hole 1350' to 1100'.
18. TOOH tbg to 1100', set 200' C1A cement plug 1100' to 900', (8 1/4" casing seat, & coal). TOOH tbg.
19. Free point 8 1/4" casing, cut casing @ free point, TOOH casing.
20. Set 100' C1A cement plug 50' in/out of casing cut, perforate all freshwater, saltwater, coal, oil and gas shows below cut. Do not omit any plugs.
21. TOOH tbg to top of casing cut plug, gel hole to 500'.
22. TOOH tbg to 500', set 250' C1A cement plug 500' to 250' TOOH tbg. (coal, & 10" casing seat)
23. Free point 10" casing, cut casing at free point, TOOH casing., set C1A cement plug 50' inside of casing cut to surface, perforate all freshwater, saltwater, coal, oil and gas shows below cut. Do not omit any plugs.
24. If unable to cut and pull 10" casing, RIH and perforate 10" casing at 200', 150', ~~100' & 50'~~ B.A.
25. TIH tbg to 250' set 250' C1A cement plug 250' to surface,
26. Erect monument with API# and date plugged.
27. Reclaim location, roads to WV-DEP specifications.

970010P

WEST VIRGINIA DEPARTMENT OF MINES  
OIL & GAS DIVISION  
W E L L R E C O R D .

Permit No. Up-101  
Weston Quad.

Gas Well

Company Pittsburgh & W. Va. Gas Co.  
Address Clarksburg, W. Va.  
Farm P. D. Brake, et al ACRES 75  
Location Weston S/E 3-4  
Well No. 7838 ELEV. 1468 VA  
District Buckhannon - Upshur County  
Surface & Mineral P. D. Brake, et al, Lorentz, W. Va.  
Commenced April 21, 1941  
Completed July 3, 1941  
Shot 7/5/41 - depth 4521-4530 - 40 qts.  
Open Flow 6/10ths W in 1-1/2"  
Volume 51,000 c.f.  
Rock Pressure 41.0 lbs. 18 hrs.  
Water -

CASING & TUBING		
10	305	305
8-1/4	1008	1008
6-5/8	2445	2445

Packer - Anchor  
Size - 8-1/4x5-5/8  
Depth set - 2441

Coal at:	431'	36
	635	24
	697	24
	967	48

Surface	yl	op	0	8	Slate	bk	958	967
Rock	bl	h	8	15	Coal		967	971
Slate	gr	s	15	25	Slate	wh	971	1000
Sandy Lime	gr	h	25	45 W 30 LOBH	Limo	gr	h	1000 1018
Slate	gr	s	45	65 W 60 HF	1st Salt Sd	gr	h	1018 1071
Red Rock	rd	s	65	70	Slate	bk	s	1071 1075
Slate	wh	s	70	110	1st Salt Sd	gr	h	1075 1137
Limo	gr	h	110	140	Slate&Shells	dk	bkn	1137 1183
Slate	gr	s	140	158	2nd Salt Sd	gr	h	1183 1275
Limo	gr	h	158	178	Slate	bk	s	1275 1280
Slate	wh	s	178	188	2nd Salt Sd	dk	cl	1280 1315
Limo	gr	h	188	208	Slate&Shells	dk	op	1315 1338
Slate	rd	s	208	218	3rd Salt Sd	dk	h	1338 1373
Slate	wh	s	218	233	Limo	dk	h	1373 1392
Slate	rd	s	233	260	Slate&Shells	bk	op	1392 1415
Slate	wh	s	260	265	Sand	gr	h	1415 1450
Slate	rd	s	265	295	Slate	bk		1450 1457 W 1447 15H
Slate	wh	s	295	310	Limo			1457 1495
Slate	rd	s	310	355	Sand	gr	h	1495 1540
Limo			355	375	Slate	rd	s	1540 1658
Slate	wh		375	380	Maxton Sd	gr	cl	1658 1698
Red Rock	rd		380	388	Slate	wh	s	1698 1713
Limo	gr	h	388	415	Slate	rd	s	1713 1718
Sand	wh	h	415	431	Limo	cl	1718	4 1728
Coal	bk	s	431	434	Slate	rd	s	1728 1755
Limo	gr	h	434	450	Limo			1755 1780
Slate	rd	s	450	460	Slate	rd	s	1780 1800
Slate	wh	s	460	505	Slate	dk	s	1800 1805
Red Rock	rd	s	505	512	Limo	bk	h	1805 1823
Slate	wh	s	512	538	Slate	bk	s	1823 1842
Limo			538	555	Big Lime	wh	h	1842 1943
Slate	rd	cl	555	592	Big Injun	gr	h	1943 2060
Slate&Limo	gr	scl	592	607	Slate	wh	s	2060 2065
Limo	gr	h	607	635	Squaw Sand	bl	bkn	2065 2120 W 2118
Coal	bk	s	635	637	Sand	lt	h	2120 2216 1 1/2 BH
Slate&Shale	gr	bkn	637	652	Slate	bl	s	2216 2235
Slate	rd	s	652	668	Sand	gr	bkn	2235 2289 W 2268
Slate	wh	s	668	675	Limo	gr	h	2289 2305 2277
Limo	gr		675	697	Sand	bl	h	2305 2315
Coal			697	699	Limo	bl	h	2315 2335
Limo	gr	h	699	704	Red Rock	s		2335 2385
Sand	gr	h	704	715	Limo			2385 2375
Slate	gr	op	715	752	Slate	wh		2375 2385
Limo	gr	h	752	777	Limo	gr	h	2385 2440
Slate	wh	s	777	785	Slate	gr	s	2440 2447
Limo		cl	785	815	Limo	gr	h	2447 2455
Slate	wh	cl	815	847	Sand	rd	h	2455 2490
Sand	gr	hs	847	875	Sand	gr	h	2490 2543
Slate	wh	s	875	880	Slate	dk	s	2543 2545
Sand	dk	h	880	895	Sand	gr	h	2545 2557
Gas Sand	wh	h	895	950				
Gas Sand	drk	h	950	958				

Received  
NOV 24 2015

Office of Oil and Gas  
West Virginia Department of Environmental Protection

Cont'd to page #2

01/01/2016

WELL RECORD CONT'D

Permit No. Up-101  
 Company Pittsburgh & W. Va. Gas Co.  
 Farm P. D. Brnko, et al  
 Acres 75  
 Well No. 8838  
 Commenced April 21, 1941  
 Completed July 3, 1941

Slate	wh	s	2558	2610		
Limo	gr	h	2610	2656		
Sand	gr	op	2656	2676		
Slate	wh	s	2676	2835		
Slate&Shells	wh	bkn	2835	2987		
Limo	gr	h	2987	3030		
Slate&Shells	wh	s	3030	3090		
Limo	gr	cl	3090	3350		
Slate&Limo	gr	bkn	3350	3577		
Limo	gr	cl	3577	3763		
Slate&Shells	bl	sh	3763	3829		
Limo	dk	h	3829	3867	SL	3862
Slate	dk	s	3867	3871		
Limo	dk	h	3871	3886		
Slate&Shells	gr	bkn	3886	4190		
Shale	bn	s	4190	4262		
Limo	gr	h	4262	4272		
Shale	bn	s	4272	4485		
Slate	gr	s	4485	4516		
Limo	gr	h	4516	4521		
Benson Sand	dk	h	4521	4537	Gns 4525	SL 4526
Limo	dk	h	4537	4560		
Total Depth				4560		

Received

NOV 24 2015

Office of Oil and Gas  
WV Dept. of Environmental Protection



WW-4-A  
Revised 6/07

- 1) Date: November 20, 2015
- 2) Operator's Well Number  
**607838 (P. D. Brake #1 - #7838)**
- 3) API Well No.: 47 097 - 00101  
State County Permit

**STATE OF WEST VIRGINIA - BUREAU OF ENVIRONMENT**  
**DIVISION OF ENVIRONMENTAL PROTECTION, OFFICE OF OIL & GAS**  
**NOTICE AND APPLICATION TO PLUG AND ABANDON WELL**

<p>4) Surface Owner(s) to be served:</p> <p>(a) Name <u>Rebecca Lynn Hinkle</u> Address <u>81 Bargerhuff Road</u> <u>Buckhannon, WV 26201</u></p> <p>(b) Name <u>Steven M. Castro</u> Address <u>705 Sauls Run Road</u> <u>Buckhannon, WV 26201</u></p> <p>(c) Name _____ Address _____</p> <p>6) Inspector <u>Bryan Harris</u> Address <u>P. O. Box 157</u> <u>Volga, WV 26238</u> Telephone <u>(304) 553-6087</u></p>	<p>5) (a) Coal Operator: Name <u>None</u> Address _____</p> <p>(b) Coal Owner(s) with Declaration Name _____ Address _____</p> <p>(c) Coal Lessee with Declaration <small>Office of Oil and Gas WV Dept. of Environmental Protection</small> Name <u>None</u> Address _____</p>
---	---

Received

NOV 24 2015

**TO THE PERSONS NAMED ABOVE:** You should have received this Form and the following documents:

- (1) The application to Plug and Abandon a Well on Form WW-4B, which sets out the parties involved in the work and describes the well its and the plugging work order; and
  - (2) The plat (surveyor's map) showing the well location on Form WW-6.
- The reason you received these documents is that you have rights regarding the application which are summarized in the instructions on the reverses side. However, you are not required to take any action at all.

Take notice that under Chapter 22-6 of the West Virginia Code, the undersigned well operator proposes to file or has filed this Notice and Application and accompanying documents for a permit to plug and abandon a well with the Chief of the Office of Oil and Gas, West Virginia Division of Environmental Protection, with respect to the well at the location described on the attached Application and depicted on the attached Form WW-6. Copies of this Notice, the Application, and the plat have been mailed by registered or certified mail or delivered by hand to the person(s) named above (or by publication in certain circumstances) on or before the day of mailing or delivery to the Chief.



Well Operator:  
 STATE OF WEST VIRGINIA  
 NOTARY PUBLIC  
 Misty S. Christie  
 1207 Briercliff Address  
 Bridgeport, WV 26330  
 My Commission Expires February 22, 2018

**EQT Production Company**  
 Victoria J. Roark  
 Permitting Supervisor  
 PO Box 280  
 Bridgeport, WV 26330  
 (304) 848-0076

Subscribed and sworn before me this 23<sup>rd</sup> day of November, 2015  
Misty S. Christie Notary Public  
 My Commission Expires: 2/22/18

The Office of Oil & Gas processes your personal information, such as name, address and phone number, as part of our regulatory duties. Your personal information may be disclosed to other State agencies or third parties in the normal course of business or as needed to comply with statutory or regulatory requirements, including Freedom of Information Act requests. Our office will appropriately secure your personal information. If you have any questions about our use of your personal information, please contact DEP's Chief Privacy Officer at [depprivacyofficer@wv.gov](mailto:depprivacyofficer@wv.gov).



**STATE OF WEST VIRGINIA  
DEPARTMENT OF ENVIRONMENTAL PROTECTION, OFFICE OF OIL & GAS  
CONSTRUCTION AND RECLAMATION PLAN AND SITE REGISTRATION APPLICATION FORM  
GENERAL PERMIT FOR OIL AND GAS PIT WASTE DISCHARGE**

Operator Name: EQT PRODUCTION COMPANY OP ID: \_\_\_\_\_

Watershed: Sauls Run Quadrangle: Berlin 7.5'

Elevation: 1467 ft. County: Upshur District: Buckhannon

Description of anticipated Pit Waste: Formation Fluids

Do you anticipate using more than 5,000 bbls of water to complete the proposed well work? Yes  No

Will synthetic liner be used in the pit? Yes Is so, what ml.? 15 ml 20 ml 7/20

Proposed Disposal Method for Treated Pit Wastes:

- Land Application
- Underground Injection - UIC Permit Number \_\_\_\_\_
- Reuse (at API Number) \_\_\_\_\_
- Offsite Disposal Permit #. \_\_\_\_\_
- Other: Explain \_\_\_\_\_

Drilling medium anticipated for this well? Air, freshwater, oil based, etc.

If oil based, what type? Synthetic, petroleum, etc.

Additives to be used? \_\_\_\_\_

Received

Will closed loop system be used? NOV 24 2015

Drill Cuttings disposal method? Leave in pit, landfill, remove offsite, etc. \_\_\_\_\_

If left in pit and plan to solidify what medium will be used? Cement, Lime, sawdust \_\_\_\_\_

Landfill or offsite name/permit number? \_\_\_\_\_

Office of Oil and Gas  
WV Dept. of Environmental Protection

I certify that I understand and agree to the terms and conditions of the GENERAL WATER POLLUTION PERMIT issued on August 1, 2005, by the Office of Oil and Gas of the West Virginia Division of Environmental Protection. I understand that the provisions of the permit are enforceable by law. Violations of any terms or condition of the general permit and/or other applicable law or regulation can lead to enforcement action.

I certify under penalty of law that I have personally examined and am familiar with the information submitted on this application form and all attachments thereto and that, based on my inquiry of those individuals immediately responsible for obtaining the information, I believe that the information is true, accurate and complete. I am aware that there are significant penalties for submitting false information, including the possibility of fine or imprisonment.


Company Official Signature *Victoria Roark*

Company Official (Typed or Printed) Victoria Roark

Company Official Title Permitting Supervisor-WV

Subscribed and sworn before me this 23rd day of November, 2015

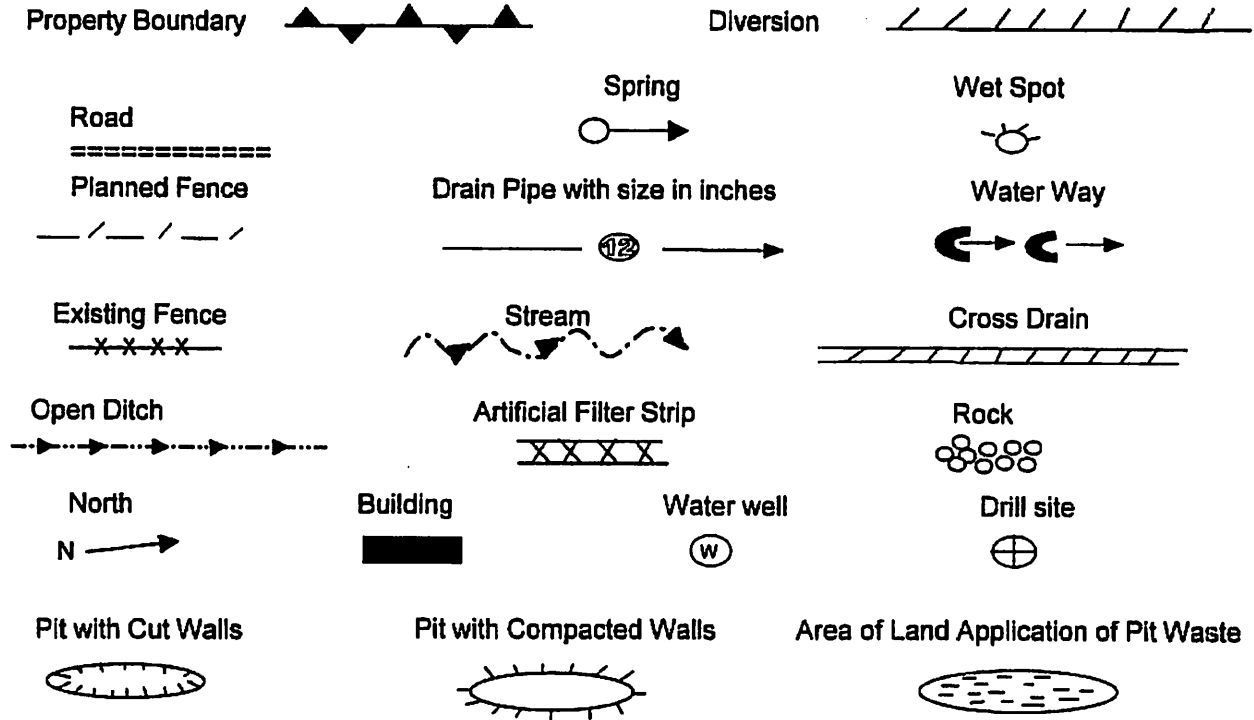
*Misty S. Christie* Notary Public  
2/20/18



01/01/2016

**OPERATOR'S WELL NO.:**  
**607838 (P. D. Brake #1 - #7838)**

**LEGEND**



Proposed Revegetation Treatment: Acres Disturbed: 1± Prevegetation pH \_\_\_\_\_

Lime 3 Tons/acre or to correct to pH 6.5

Fertilizer (10-20-20) or equivalent 1/3 ton lbs/acre (500 lbs minimum)

Mulch 2 Tons/acre or hydroseed.

**SEED MIXTURES**

Area I		Area II	
Seed Type	lbs/acre	Seed Type	lbs/acre
Red Fescue	40	Red Fescue	15
Alsike Clover	5	Alsike Clover	5
Annual Rye	15		

**ATTACH:**

Drawing(s) of road, location, pit and proposed area for land application.

Photocopies section of involved 7.5' topographic sheet.

Plan approved by: Bryan O'Hara

Comments: \_\_\_\_\_

Title: Inspector Date: 12-2-15

Field Reviewed?  Yes  No

Topo Quad: Berlin 7.5'

Scale: 1" = 2000'

County: Upshur

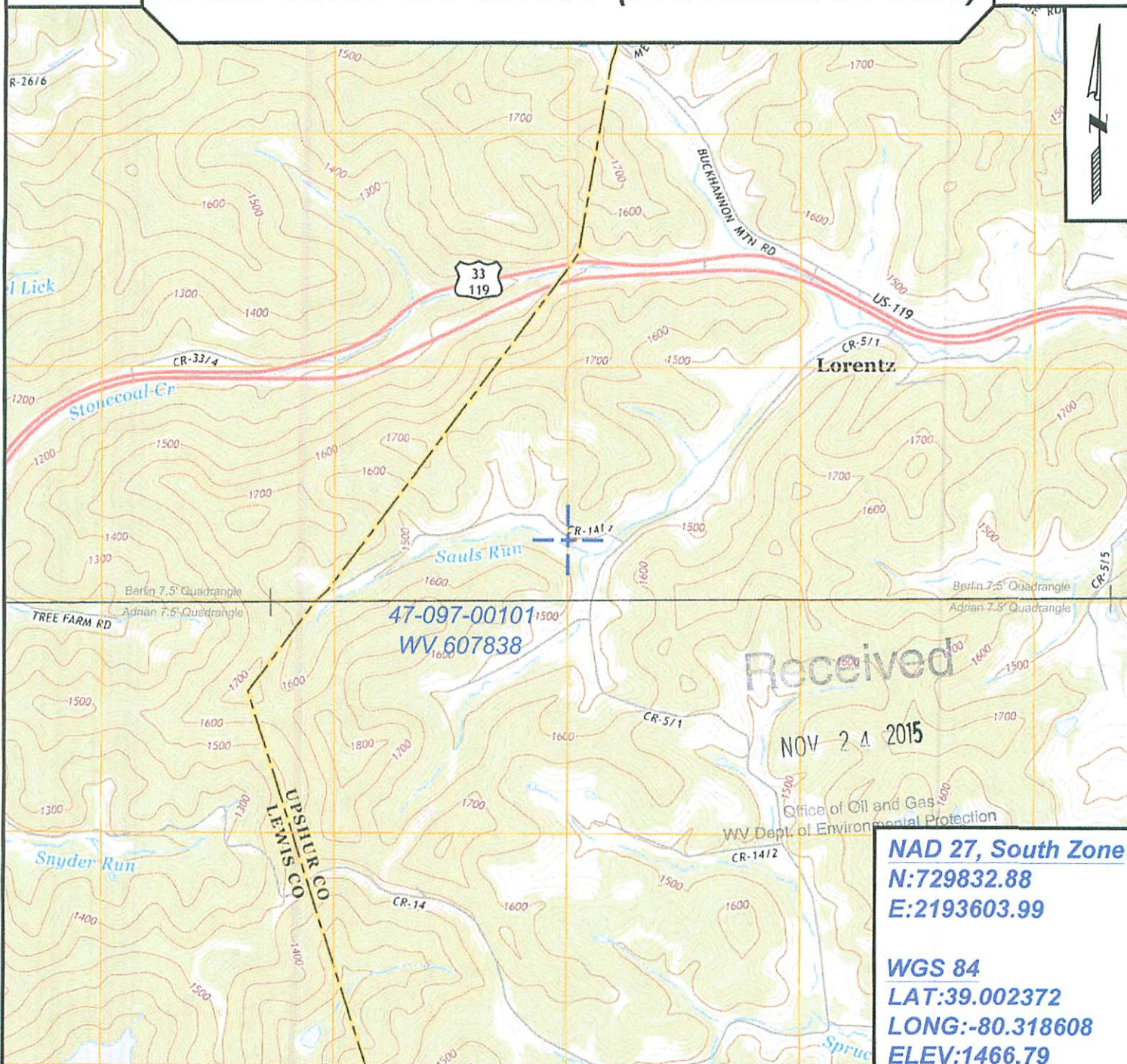
Date: November 02, 2015

District: Buckhannon

Project No: 39-09-00-09

# 47-097-00101 WV 607838 (P. D. Brake #1-7838)

Topo



Received

NOV 24 2015

Office of Oil and Gas  
WV Dept. of Environmental Protection

**NAD 27, South Zone**  
**N:729832.88**  
**E:2193603.99**

**WGS 84**  
**LAT:39.002372**  
**LONG:-80.318608**  
**ELEV:1466.79**



SURVEYING AND MAPPING SERVICES PERFORMED BY:  
**ALLEGHENY SURVEYS, INC.**  
 1-800-482-8606  
 237 Birch River Road  
 Birch River, WV 26610  
 PH: (304) 649-8606  
 FAX: (304) 649-8608

PREPARED FOR:  
**EQT Production Company**  
 P.O. Box 280  
 Bridgeport, WV 26330

01/01/2016

9700101P

WW-7  
8-30-06



West Virginia Department of Environmental Protection  
Office of Oil and Gas  
**WELL LOCATION FORM: GPS**

API: 47-097-00101 WELL NO.: WV 607838 (P. D. Brake #1 - #7838)

FARM NAME: P. D. Brake, et al.

RESPONSIBLE PARTY NAME: EQT Production Company

COUNTY: Upshur DISTRICT: Buckhannon

QUADRANGLE: Berlin 7.5'

SURFACE OWNER: Rebecca Lynn Hinkle

ROYALTY OWNER: Dorothy J. Butcher, et al.

UTM GPS NORTHING: 4317261

UTM GPS EASTING: 559001 GPS ELEVATION: 447 m (1467 ft)

The Responsible Party named above has chosen to submit GPS coordinates in lieu of preparing a new well location plat for a plugging permit or assigned API number on the above well. The Office of Oil and Gas will not accept GPS coordinates that do not meet the following requirements:

- Datum: NAD 1983, Zone: 17 South, Coordinate Units: meters, Altitude: height above mean sea level (MSL) – meters.
- Accuracy to Datum – 3.05 meters
- Data Collection Method:

Survey grade GPS     : Post Processed Differential       
Real-Time Differential     

Mapping Grade GPS X: Post Processed Differential X  
Real-Time Differential     

Received

NOV 24 2015

Office of Oil and Gas  
WV Dept. of Environmental Protection

- Letter size copy of the topography map showing the well location.**

I the undersigned, hereby certify this data is correct to the best of my knowledge and belief and shows all the information required by law and the regulations issued and prescribed by the Office of Oil and Gas.

Stacy O'Brien  
Signature

PS# 2180  
Title

11/12/15  
Date

01/01/2016

9700101P

Topo Quad: Berlin 7.5' Scale: 1" = 2000'

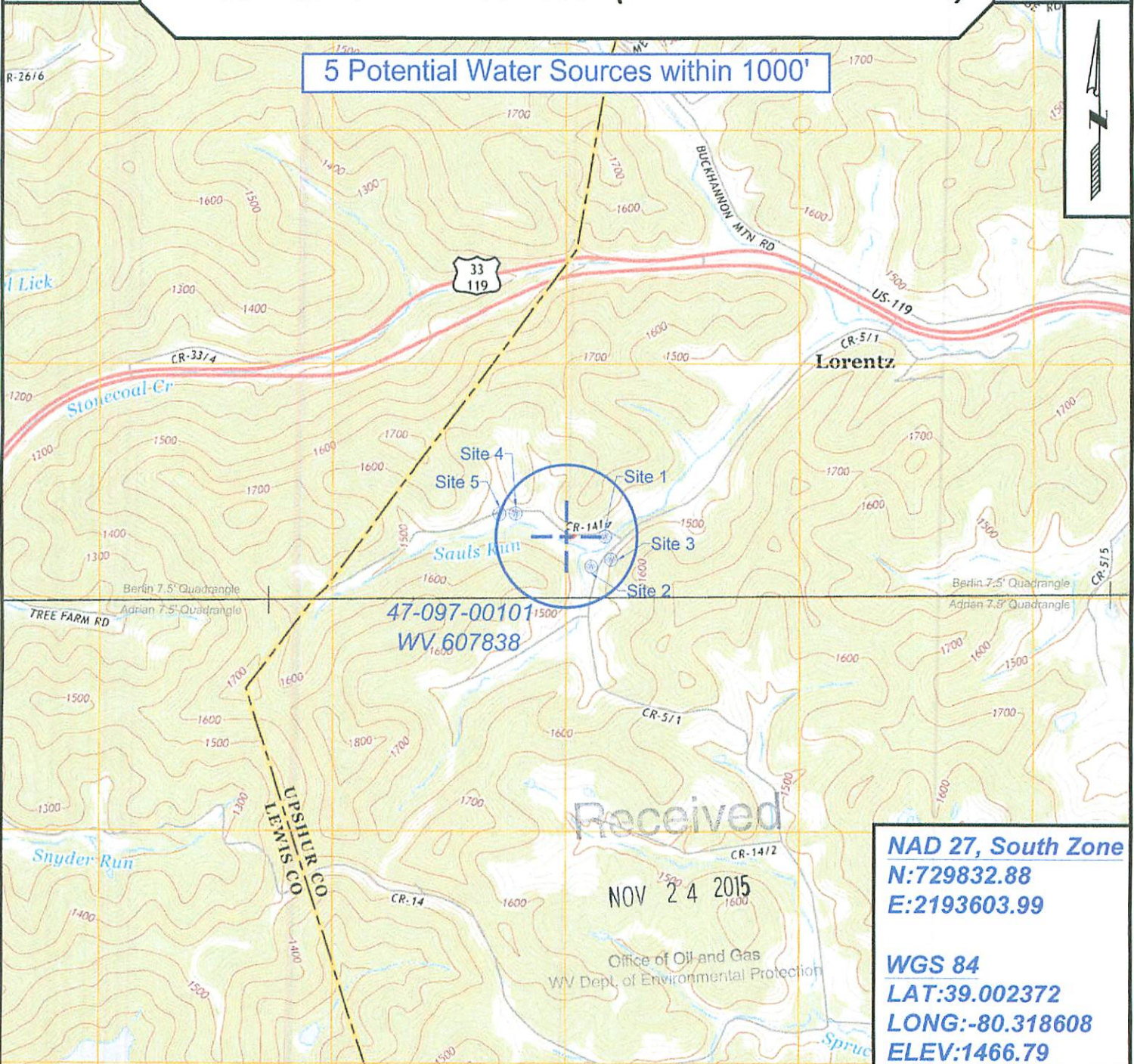
County: Upshur Date: November 02, 2015

District: Buckhannon Project No: 39-09-00-09

Water

# 47-097-00101 WV 607838 (P. D. Brake #1-7838)

5 Potential Water Sources within 1000'



**NAD 27, South Zone**  
**N:729832.88**  
**E:2193603.99**


**WGS 84**  
**LAT:39.002372**  
**LONG:-80.318608**  
**ELEV:1466.79**



SURVEYING AND MAPPING SERVICES PERFORMED BY:  
**ALLEGHENY SURVEYS, INC.**  
 1-800-482-8606  
 237 Birch River Road  
 Birch River, WV 26610  
 PH: (304) 649-8606  
 FAX: (304) 649-8608

PREPARED FOR:  
**EQT Production Company**  
 P.O. Box 280  
 Bridgeport, WV 26330

01/01/2016



## POTENTIAL WATER SAMPLE DATA SHEET

CLIENT: EQT PRODUCTION COMPANY  
 LEASE NAME AND WELL No. P.D. Brake #1-7838 - WV 607838 - API No. 47-097-00101

### POTENTIAL SAMPLE LOCATIONS

Site: 1 Spacing: 548 +/- Owner: Rebecca Hinkle  
 Address: 81 Bargerhuff Ln., Buckhannon, WV 26201 Phone No. \_\_\_\_\_  
 Comments: Gas well on this property. House coordinates listed

Site: 2 Spacing: 541 +/- Owner: Jacqueline Sponaugle  
 Address: 1074 Sauls Run Rd., Buckhannon, WV 26201 Phone No. 304-473-1939  
 Comments: Water well underground. Will have to sample from home

Site: 3 Spacing: 708 +/- Owner: Elizabeth Esch  
 Address: 1039 Sauls Run Rd., Buckhannon, WV 26201 Phone No. \_\_\_\_\_  
 Comments: \_\_\_\_\_

Site: 4 Spacing: 792 +/- Owner: Buddy Miller  
 Address: 305 Bargerhuff Ln., Buckhannon, WV 26201 Phone No. 304-704-0961  
 Comments: Water well not in use currently

Site: 5 Spacing: 997 +/- Owner: Sue Allman  
 Address: 353 Bargerhuff Ln., Buckhannon, WV 26201 Phone No. \_\_\_\_\_  
 Comments: Water well used only for pool

Received

NOV 24 2015

Office of Oil and Gas  
 WV Dept. of Environmental Protection

**BIRCH RIVER OFFICE**  
 237 Birch River Road  
 Birch River, WV 26610  
 phone: 304-649-8606  
 fax: 304-649-8608

**BRIDGEPORT OFFICE**  
 172 Thompson Drive  
 Bridgeport, WV 26330  
 phone: 304-848-5035  
 fax: 304-848-5037

**ALUM CREEK OFFICE**  
 P.O. Box 108 • 1413 Childress Rd  
 Alum Creek, WV 25003  
 phone: 304-756-2949  
 fax: 304-756-2948

**RANSON OFFICE**  
 401 South Fairfax Blvd, Suite 3  
 Ranson, WV 25438  
 phone: 304-724-5008  
 fax: 304-724-5010