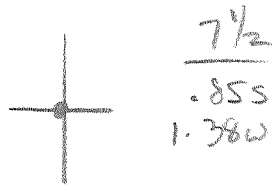


LATITUDE 39° 20'

01.08



LONGITUDE

7.5 OGIS topo location

7.5' loc \_\_\_\_\_ 15' loc \_\_\_\_\_  
 \_\_\_\_\_ (calc.) \_\_\_\_\_

Equitable # (6462)

Company Hope

Farm John C. Johnson (7557)

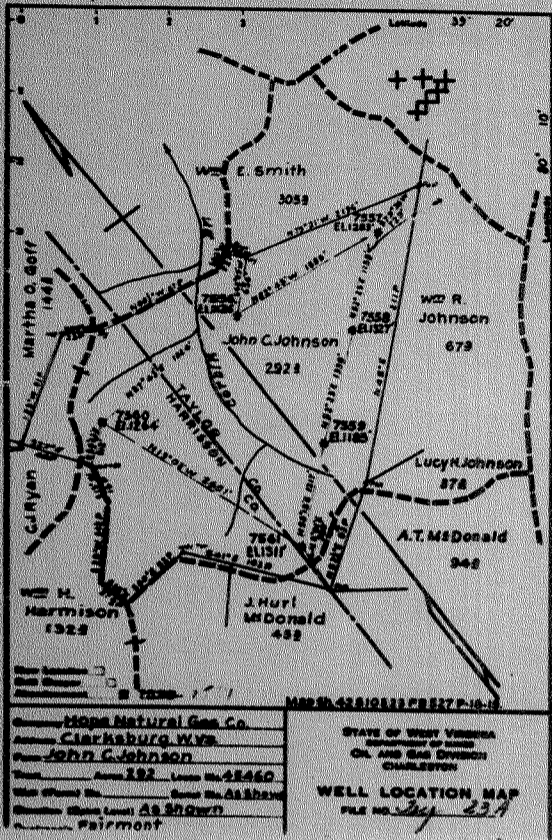
Quad Rosemond 7.5

County Taylor

District Booth's Creek

WELL LOCATION MAP

File No. 091-23A ✓



*Wm. G. Goff 1948*  
*7557*  
*75*



STATE OF WEST VIRGINIA  
DEPARTMENT OF MINES  
OIL AND GAS DIVISION

49

WELL RECORD


Permit No. Ab 23-A Oil or Gas Well Oil (KIND)

Company Hope Natural Gas Company.  
Address 445 West Main St. Clarksburg, W. Va.  
Farm J. C. Johnson Acres 292  
Location (waters) \_\_\_\_\_  
Well No. 7557 Elev. 1283  
District Booths Creek County Taylor  
The surface of tract is owned in fee by \_\_\_\_\_  
Address \_\_\_\_\_  
Mineral rights are owned by \_\_\_\_\_  
Address \_\_\_\_\_  
Drilling commenced Purchased  
Drilling completed \_\_\_\_\_  
Date Shot \_\_\_\_\_ From \_\_\_\_\_ To \_\_\_\_\_  
With \_\_\_\_\_  
Open Flow \_\_\_\_\_ /10ths Water in \_\_\_\_\_ Inch  
\_\_\_\_\_ /10ths Merc. in \_\_\_\_\_ Inch  
Volume \_\_\_\_\_ Cu. Ft.  
Rock Pressure \_\_\_\_\_ lbs. \_\_\_\_\_ hrs.  
Oil \_\_\_\_\_ bbls., 1st 24 hrs.  
Fresh water none recorded feet \_\_\_\_\_ feet  
Salt water none recorded feet \_\_\_\_\_ feet

Casing and Tubing	Used in Drilling	Left in Well	Packers
Size			
16			Kind of Packer
13			
10	146	Pulled	Size of
8 1/4	835	Pulled	
6 5/8	1209	1209	Depth set
5 3/16	1746	1746	
3			Perf. top
2			Perf. bottom
Liners Used			Perf. top
			Perf. bottom

CASING CEMENTED NOT SIZE \_\_\_\_\_ No. Ft. \_\_\_\_\_ Date \_\_\_\_\_  
Below Coal  
COAL WAS ENCOUNTERED AT \_\_\_\_\_ FEET \_\_\_\_\_ INCHES  
\_\_\_\_\_ FEET \_\_\_\_\_ INCHES FEET \_\_\_\_\_ INCHES  
\_\_\_\_\_ FEET \_\_\_\_\_ INCHES FEET \_\_\_\_\_ INCHES

Formation	Color	Hard or Soft	Top	Bottom	Oil, Gas or Water	Depth Found	Remarks
Little Dunkard			250	280			
Big Dunkard			350	400			
Gas sand			415	515			
First Salt			530	568			
Second Salt			609	710			
Maxon			720	808			
Big Lime			1190	1270			
Big Injun			1270	1385	gas 1780-83-1810-16		
Fifty foot			1725	1800			
Thirty foot			1800	1840			
Gordon stray			2129	2145			
Gordon			2147	2195	gas	2159	
Fourth			2200	2235			
Fifth			2235	2269			
Bayard			2269	2280	gas	2275	
Total depth				2320			



Formation	Color	Hard or Soft	Top	Bottom	Oil, Gas or Water	Depth Found	Remarks

Date February 21, 1949, 19\_\_

APPROVED Hope Natural Gas Company., Owner

By \_\_\_\_\_

(T) 

