



West Virginia Department of Environmental Protection  
Office of Oil and Gas  
**WELL LOCATION FORM: GPS**

API: 47-087-60187 WELL NO.: \_\_\_\_\_

FARM NAME: Adams

RESPONSIBLE PARTY NAME: \_\_\_\_\_

COUNTY: ROANE DISTRICT: WALTON

QUADRANGLE: CLIO

SURFACE OWNER: Benjamin Adams

ROYALTY OWNER: \_\_\_\_\_

UTM GPS NORTHING: 4274698.747

UTM GPS EASTING: 468082.681 GPS ELEVATION: 340.347m

The Responsible Party named above has chosen to submit GPS coordinates in lieu of preparing a new well location plat for a plugging permit or assigned API number on the above well. The Office of Oil and Gas will not accept GPS coordinates that do not meet the following requirements:

1. Datum: NAD 1983, Zone: 17 North, Coordinate Units: meters, Altitude: height above mean sea level (MSL) – meters.
2. Accuracy to Datum – 3.05 meters
3. Data Collection Method:

Survey grade GPS  : Post Processed Differential \_\_\_\_\_  
Real-Time Differential

Mapping Grade GPS \_\_\_\_\_ : Post Processed Differential \_\_\_\_\_  
Real-Time Differential \_\_\_\_\_

4. **Letter size copy of the topography map showing the well location**

I the undersigned, hereby certify this data is correct to the best of my knowledge and belief and shows all the information required by law and the regulations issued and prescribed by the Office of Oil and Gas.

RECEIVED  
Office Of Oil and Gas

APR 04 2023

WV Department of  
Environmental Protection

\_\_\_\_\_  
Signature

\_\_\_\_\_  
Title

\_\_\_\_\_  
Date

05/11/2023

81°21'59.915" (81.367°)

9,517'

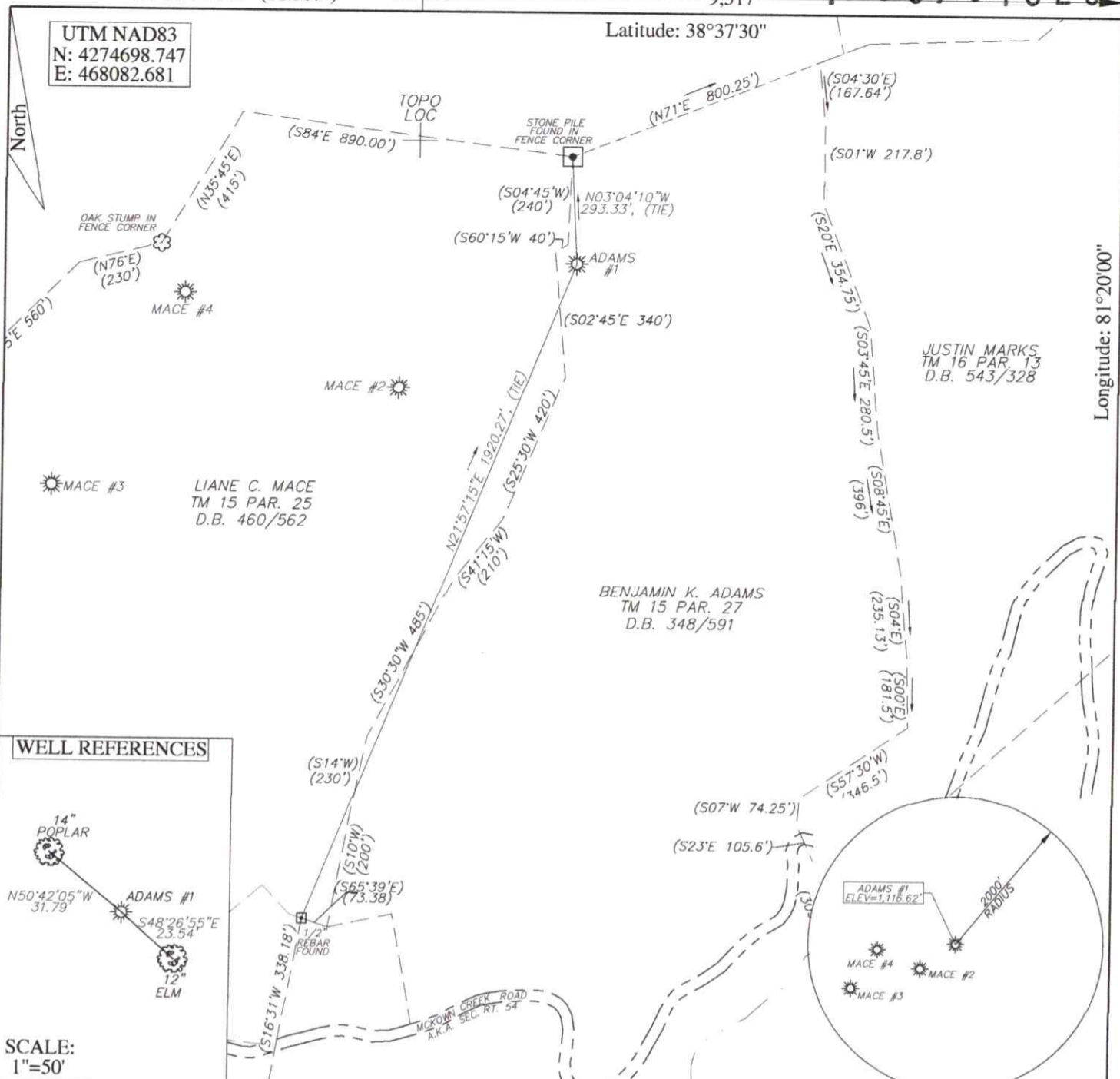
4708704823

Latitude: 38°37'30"

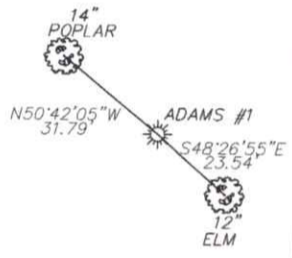
Longitude: 81°20'00"

38°37'12.845" (38.620°)

UTM NAD83  
N: 4274698.747  
E: 468082.681



WELL REFERENCES



SCALE: 1"=50'

FILE # 23R-018\_ADAMS #1  
 DRAWING # ADAMS #1  
 SCALE 1"=400'  
 MINIMUM DEGREE OF ACCURACY 1 / 200  
 PROVEN SOURCE OF ELEVATION SURVEY GRADE G.P.S.

I, THE UNDERSIGNED, HEREBY CERTIFY THAT THIS PLAT IS CORRECT TO THE BEST OF MY KNOWLEDGE AND BELIEF AND SHOWS ALL THE INFORMATION REQUIRED BY LAW AND THE REGULATIONS ISSUED AND PRESCRIBED BY THE DEPARTMENT OF ENVIRONMENTAL PROTECTION.

Signed: *Brian W. Lawrence*  
 BRIAN W. LAWRENCE  
 R.P.E.: \_\_\_\_\_ L.L.S.: 2056



(+) DENOTES LOCATION OF WELL ON UNITED STATES TOPOGRAPHIC MAPS WVDEP  
 OFFICE OF OIL & GAS  
 601 57TH STREET  
 CHARLESTON, WV 25304



DATE: 03/30/2023  
 OPERATORS WELL #: \_\_\_\_\_  
 API WELL # 47 087 604823  
 STATE COUNTY PERMIT

Well Type:  Oil  Waste Disposal  Production  Deep  
 Gas  Liquid Injection  Storage  Shallow

WATERSHED McKOWN CREEK OF THE POCA RIVER ELEVATION: 1162.62'

COUNTY/DISTRICT ROANE/WALTON QUADRANGLE: CLIO 7.5'

SURFACE OWNER BENJAMIN K. ADAMS ACREAGE 75

OIL & GAS ROYALTY OWNER: UNKNOWN ACREAGE 75

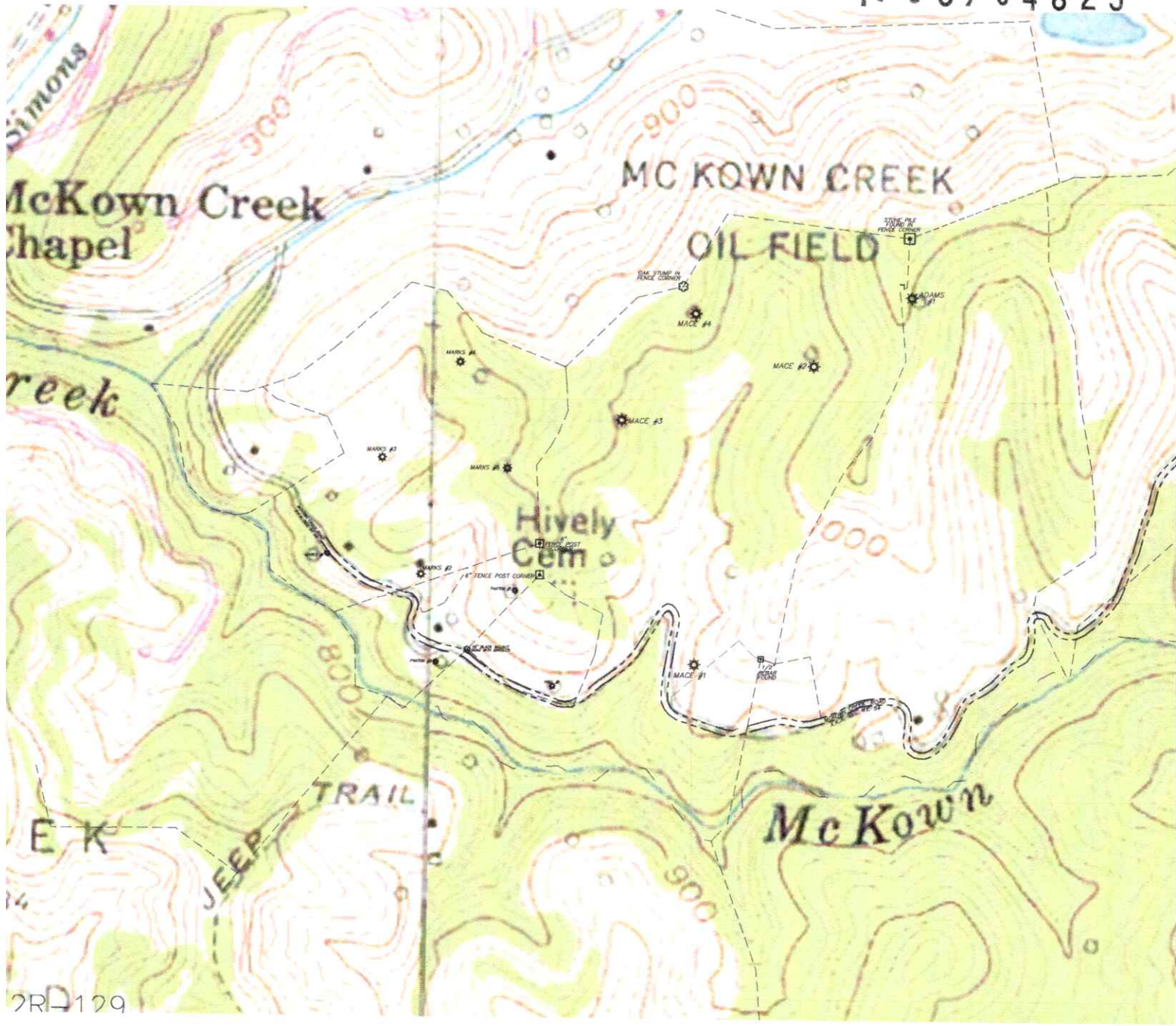
DRILL  CONVERT  DRILL DEEPER  REDRILL  FRACTURE OR STIMULATE   
 PLUG OFF OLD FORMATION  PERFORATE NEW FORMATION  PLUG & ABANDON   
 CLEAN OUT & REPLUG  OTHER CHANGE  (SPECIFY): \_\_\_\_\_

TARGET FORMATION: BIG INJUN ESTIMATED DEPTH: 2025 +/-

WELL OPERATOR UNKNOWN/DEP PLUGGING CONTRACT DESIGNATED AGENT JASON HARMON  
 Address 601 57TH STREET SOUTHEAST Address 601 57TH STREET SOUTHEAST  
 City CHARLESTON State WV Zip Code 25304 City CHARLESTON State WV Zip Code 25304

05/11/2023

4708704823



*[Handwritten signature]*  
4-3-23

RECEIVED  
Office Of Oil and Gas

APR 04 2023

WV Department of  
Environmental Protection

05/11/2023