



west virginia department of environmental protection

Office of Oil and Gas
601 57th Street, S.E.
Charleston, WV 25304
(304) 926-0450
fax: (304) 926-0452

Harold D. Ward, Cabinet Secretary
www.dep.wv.gov

Tuesday, May 9, 2023

WELL WORK PLUGGING PERMIT
Not Available Plugging

UNKNOWN - DEP PAID PLUGGING CONTRACT
601 57TH STREET

CHARLESTON, WV 25304

Re: Permit approval for 1
47-087-04823-00-00

This well work permit is evidence of permission granted to perform the specified well work at the location described on the attached pages and located on the attached plat, subject to the provisions of Chapter 22 of the West Virginia Code of 1931, as amended, and all rules and regulations promulgated thereunder, and to any additional specific conditions and provisions outlined in the pages attached hereto. Notification shall be given by the operator to the Oil and Gas Inspector at least 24 hours prior to the construction of roads, locations, and/or pits for any permitted work. In addition, the well operator shall notify the same inspector 24 hours before any actual well work is commenced and prior to running and cementing casing. Spills or emergency discharges must be promptly reported by the operator to 1-800-642-3074 and to the Oil and Gas Inspector.

Upon completion of the plugging well work, the above named operator will reclaim the site according to the provisions of WV Code 22-6-30. Please be advised that form WR-38, Affidavit of Plugging and Filling Well, is to be submitted to this office within 90 days of completion of permitted well work, as should form WR-34 Discharge Monitoring Report within 30 days of discharge of pits, if applicable. Failure to abide by all statutory and regulatory provisions governing all duties and operations hereunder may result in suspension or revocation of this permit and, in addition, may result in civil and/or criminal penalties being imposed upon the operators.

Per 35 CSR 4-5.2.g this permit will expire in two (2) years from the issue date unless permitted well work is commenced. If there are any questions, please feel free to contact me at (304) 926- 0450.

James A. Martin
Chief

Operator's Well Number:
Farm Name: ADAMS, BENJAMIN K ET UX
U.S. WELL NUMBER: 47-087-04823-00-00
Not Available Plugging
Date Issued: 5/9/2023

Promoting a healthy environment.

05/11/2023

4708704823

PERMIT CONDITIONS

West Virginia Code §22-6-11 allows the Office of Oil and Gas to place specific conditions upon this permit. Permit conditions have the same effect as law. Failure to adhere to the specified permit conditions may result in enforcement action.

CONDITIONS

1. In the event of an accident or explosion causing loss of life or serious personal injury in or about the well or while working on the well, the well operator or its contractor shall give notice, stating the particulars of the accident or explosion, to the oil and gas inspector and the Chief within twenty-four (24) hours.
2. Well work activities shall not constitute a hazard to the safety of persons.
3. Notification shall be given by the operator to the Oil and Gas Inspector at least 24 hours prior to the construction of roads, locations and/or pits for any permitted work. In addition, the well operator shall notify the same inspector 24 hours before any actual well work is commenced and prior to running and cementing casing.

05/11/2023

4708704823
1) Date March, 27, 2023
2) Operator's
Well No. _____
3) API Well No. 47-087 04823

STATE OF WEST VIRGINIA
DEPARTMENT OF ENVIRONMENTAL PROTECTION
OFFICE OF OIL AND GAS

APPLICATION FOR A PERMIT TO PLUG AND ABANDON

4) Well Type: Oil / Gas / Liquid injection _____ / Waste disposal _____ /
(If "Gas, Production _____ or Underground storage _____) Deep _____ / Shallow

5) Location: Elevation 1116.62' Watershed Poca River
District Walton County Roane Quadrangle Clio

6) Well Operator Unknown\DEP Plugging 7) Designated Agent Jason Harmon
Address 601 57th Street Address 601 57th Street
Charelston WV 25304 Charelston WV 25304

8) Oil and Gas Inspector to be notified 9) Plugging Contractor
Name Joe Taylor Name WPS Enviromental LLC
Address 1478 Claylick Road Address 934 Little Coal River Road
Ripley WV 25045 Alum Creek WV 25003

10) Work Order: The work order for the manner of plugging this well is as follows:

Well Plugging work order next Page

RECEIVED
Office Of Oil and Gas
APR 04 2023
WV Department of
Environmental Protection

Notification must be given to the district oil and gas inspector 24 hours before permitted work can commence.

Work order approved by inspector  Date 4-3-23

05/11/2023

60187

Walton

Walton

Roane

Adams, Benjamin K et UX 1

47-087-04823



4708704823

468082.681, 4274698.747

RECEIVED
Office Of Oil and Gas

APR 04 2023

WV Department of
Environmental Protection

27Mar23 12:15 Ad-hoc Test
Walton WV 25286, United States © 27-Mar-23 12:15:48

05/11/2023



4708704823

STATE OF WEST VIRGINIA
DEPARTMENT OF MINES
OIL AND GAS DIVISION

Quadrangle Walton No Plat
Permit No. Roa-642-Redrill

WELL RECORD

REDRILLING OF ABANDONED WELL

Oil or Gas Well Oil
(KIND)

Company Piedmont Oil & Gas Co.
 Address 514 Court Bldg. Evansville, Ind.
 Farm H. C. Hively Acres 356
 Location (waters) McFown Creek
 Well No. 12 Elev. 962
 District Walton County Roane
 The surface of tract is owned in fee by Martha Hively
 Address Walton, W. Va.
 Mineral rights are owned by Martha Hively
 Address Walton, W. Va.
 Drilling commenced Dec., 1953
 Drilling completed March, 1954
 Date Shot From _____ To _____
 With _____
 Open Flow /10ths Water in _____ Inch
 /10ths Merc. in _____ Inch
 Volume _____ Cu. Ft.
 Rock Pressure _____ lbs. _____ hrs.
 Oil _____ bbls., 1st 24 hrs.
 Fresh water _____ feet _____ feet
 Salt water _____ feet _____ feet

Casing and Tubing	Used in Drilling	Left in Well	Packers
Size			Kind of Packer
16			
13	30'	30'	
10	255'	None	Size of
8 1/2	850'	None	
6 3/8			Depth set
5 3/16			
4 1/2	1982'	1982'	Perf. top
2			Perf. bottom
Liners Used			Perf. top
			Perf. bottom

CASING CEMENTED 4 1/2 SIZE 350' No. Ft. _____ Date _____

COAL WAS ENCOUNTERED AT _____ FEET _____ INCHES
 _____ FEET _____ INCHES FEET _____ INCHES
 _____ FEET _____ INCHES FEET _____ INCHES

Formation	Color	Hard or Soft	Top	Bottom	Oil, Gas or Water	Depth Found	Remarks
<u>Original Record</u>							
10" Casing				255'			
First Dunkard							
Second Dunkard			860				
8 1/2" Casing				895'			
Salt Sand			1480'				
Little Lime			1815				
Pencil Cave			1855				
Big Lime			1860				
6 5/8" Casing				1865'			
Top Sand			1992				
Pay from			1997	to 2022			
Bottom hole				2025'			
<u>REDRILLING RECORD</u>							
<p>Hole opened up, a 90' 13 3/8 conductor put in. Then 10" casing run back to original seat at 255'. Continued to clean out hole to 800', 8 5/8 casing was run. This casing would go no further than 855'. Then cleaned hole out to bottom. Then 4 1/2 casing was run on packer and cemented with 50 sacks of cement. 8 & 10 pipe then pulled.</p>							

RECEIVED
Office Of Oil and Gas
APR 04 2023

WV Department of
Environmental Protection

05/11/2023



STATE OF WEST VIRGINIA
DEPARTMENT OF MINES
OIL AND GAS DIVISION

4708704823

WELL RECORD

Permit No. _____

Oil or Gas Well OIL
(KIND)

Company Roane Oil & Gas Company
Address Cleudenin, W.Va.
Farm N.C. Hively Acres 356
Location (waters) McKoy Creek
Well No. #12 Elev. 962
District Walter County Roane
The surface of tract is owned in fee by Martha Hively
Address _____
Mineral rights are owned by See Reverse hereof:
Address _____
Drilling commenced July 11, 1910
Drilling completed Aug. 16, 1910
Date Spout Aug. 16, 1910 From 2002 To 2022
With 40 Qts.

Casing and Tubing	Used in Drilling	Left in Well	Packers
Size			Kind of Packer
16			
13			
10	255	None	Size of
8 1/2	895	None	
8 3/4	1865	1865	Depth set
5 3/16			
3			Perf. top
2	2020	2020	Perf. bottom
Liners Used			Perf. top
			Perf. bottom

Open Flow /10ths Water in _____ Inch
/10ths Merc. in _____ Inch
Volume _____ Cu. Ft.
Rock Pressure _____ lbs. _____ hrs.
Oil No Record _____ bbls., 1st 24 hrs.
Fresh water _____ feet _____ feet
Salt water 1500 feet _____ feet

CASING CEMENTED _____ SIZE _____ No. Ft. _____ Date _____
COAL WAS ENCOUNTERED AT None FEET _____ INCHES
_____ FEET _____ INCHES FEET _____ INCHES
_____ FEET _____ INCHES FEET _____ INCHES

Formation	Color	Hard or Soft	Top	Bottom	Oil, Gas or Water	Depth Found	Remarks
Junkard			860	1180			
Salt Sand			1180	1815			
Salt Water			1560				
Little Lime			1815	1855			
Pencil Cave			1855	1860			
Big Lime			1860	1992			
Big Injun			1992	2022			
Total Depth				2022	2022		

RECEIVED
Office Of Oil and Gas
APR 04 2023
WV Department of
Environmental Protection

05/11/2023


4708704823

Proposed Work Plan

47-087-04823

1. Notify the State Inspector within 24 hours of plugging commencement.
2. Run down and check total distance approximately 2025 +/- feet.
3. Free point and recover all free tubing and casing.
4. Set 6% gel between all plugs.
5. Set 200' cement from total distance to 2025 to 1825 +/- feet.
6. Set 100' cement plug across casing cut.
7. Set 100' cement plug 1610' to 1510' to salt water show.
8. Set 100' cement plug 1010' to 910' to elevation plug.
9. Set 100' cement plug 100' to surface.

(No well record found)


4-3-23

RECEIVED
Office Of Oil and Gas

APR 04 2023

WV Department of
Environmental Protection

05/11/2023

1) Date: MARCH 27, 2023
2) Operator's Well Number _____

3) API Well No.: 47 - 087 - 04823

STATE OF WEST VIRGINIA
DEPARTMENT OF ENVIRONMENTAL PROTECTION, OFFICE OF OIL AND GAS
NOTICE OF APPLICATION TO PLUG AND ABANDON A WELL

4) Surface Owner(s) to be served:	5) (a) Coal Operator
(a) Name <u>Benjamin Adams</u>	Name <u>NA</u>
Address <u>985 McKown Creek</u>	Address _____
<u>Walton Wv 25286</u>	_____
(b) Name _____	(b) Coal Owner(s) with Declaration
Address _____	Name <u>NA</u>
_____	Address _____
(c) Name _____	Name _____
Address _____	Address _____
_____	_____
6) Inspector <u>Joe Taylor</u>	(c) Coal Lessee with Declaration
Address <u>1478 Clay Lick Road</u>	Name <u>NA</u>
<u>Ripley WV 25271</u>	Address _____
Telephone <u>304-380-7469</u>	_____

TO THE PERSONS NAMED ABOVE: You should have received this Form and the following documents:

- (1) The application to Plug and Abandon a Well on Form WW-4B, which sets out the parties involved in the work and describes the well its and the plugging work order; and
- (2) The plat (surveyor's map) showing the well location on Form WW-6.

The reason you received these documents is that you have rights regarding the application which are summarized in the instructions on the reverses side. However, you are not required to take any action at all.

Take notice that under Chapter 22-6 of the West Virginia Code, the undersigned well operator proposes to file or has filed this Notice and Application and accompanying documents for a permit to plug and abandon a well with the Chief of the Office of Oil and Gas, West Virginia Department of Environmental Protection, with respect to the well at the location described on the attached Application and depicted on the attached Form WW-6. Copies of this Notice, the Application, and the plat have been mailed by registered or certified mail or delivered by hand to the person(s) named above (or by publication in certain circumstances) on or before the day of mailing or delivery to the Chief.

Well Operator Unknown\DEP Plugging Contract

	By: _____
	Its: _____
	Address <u>601 67th Street</u>
	<u>Chareleston WV 25304</u>
Telephone _____	

Subscribed and sworn before me this 6th day of April 2023
Renae Dawn Whitlock Notary Public
My Commission Expires April 6, 2027

RECEIVED
Office Of Oil and Gas
APR 04 2023
WV Department of
Environmental Protection

Oil and Gas Privacy Notice

The Office of Oil and Gas processes your personal information, such as name, address and phone number, as a part of our regulatory duties. Your personal information may be disclosed to other State agencies or third parties in the normal course of business or as needed to comply with statutory or regulatory requirements, including Freedom of Information Act requests. Our office will appropriately secure your personal information. If you have any questions about our use of your personal information, please contact DEP's Chief Privacy Officer at depprivacyoffier@wv.gov.

05/11/2023

4708704823



west virginia department of environmental protection

Office of Oil and Gas
601 57th Street
Charleston, WV 25304
(304) 926-0450
Fax: (304) 926-0452

Harold D. Ward, Cabinet Secretary
dep.wv.gov

**NOTICE OF INTENT
TO PLUG / REPLUG
ABANDONED WELL(S)**

Benjamin K ET UX Adams
985 Mckowns Creek
Walton, WV 25286

You are hereby given a twenty-day notice, as required by West Virginia Code, Chapter 22, Article 10, Section 7, that the West Virginia Department of Environmental Protection, Office of Oil and Gas (OOG), intends to enter upon the following described premises where an abandoned well(s) is situated and plug or re-plug such well(s) and reclaim any area disturbed by the plugging or re-plugging. This notice should be construed only as a declared intent to plug such well(s); site-specific considerations or other factors may ultimately prevent the plugging or re-plugging at this time.

Description of premises: Parcel ID 44-09-0015-0027-0000 comprising 75 acres located
in Walton District of Roane County.

The well(s) is considered "abandoned" within the meaning of W. Va. Code § 22-6-19 because it is a dry hole or because it has not been in use for a period of 12 consecutive months and no satisfactory proof of a "bona fide" future use for the well has been demonstrated to the OOG.

If you are a surface owner of the above described premises, be advised that surface owners have the right to repair of any damage or disturbance resulting from the well plugging or to compensation for (1) the reasonable cost of repairing or replacing any water well, (2) the reasonable value of any crops destroyed, damaged or prevented from reaching market, (3) the reasonable cost of repair to personal property up to the value of the replacement value of personal property of like age, wear and quality, (4) lost income or expenses incurred, and (5) reasonable costs to reclaim or repair real property, including roads. Additionally, the surface owners have the potential right to take any casing, equipment or other salvage not claimed in this notice. Please be advised that it is the intent of the OOG to take all casing, equipment, and other salvage from the subject well(s).

RECEIVED
Office Of Oil and Gas

APR 04 2023

Promoting a healthy environment.

WV Department of
Environmental Protection

05/11/2023

4708704823

Surface Owner Notification

47-087-04823

7022 0410 0000 3508 9357

**U.S. Postal Service™
CERTIFIED MAIL® RECEIPT**
Domestic Mail Only

For delivery information, visit our website at www.usps.com

Walton, WV 25286

Certified Mail Fee	\$4.15
Extra Services & Fees (check box, add fee to postage)	\$0.00
<input type="checkbox"/> Return Receipt (hardcopy)	\$0.00
<input type="checkbox"/> Return Receipt (electronic)	\$0.00
<input type="checkbox"/> Certified Mail Restricted Delivery	\$0.00
<input type="checkbox"/> Adult Signature Required	\$0.00
<input type="checkbox"/> Adult Signature Restricted Delivery	\$0.00
Postage	\$1.98
Total Postage and Fees	\$6.13

Sent To: Benjamin Adams
Street and Apt. No., or PO Box No.: 485 McKinnon Creek
City, State, ZIP+4®: Walton, WV 25286

PS Form 3800, April 2015 PSN 7530-02-000-9047 See Reverse for Instructions

OFFICIAL USE
SOUTHBRIDGE STATION, WV
07213
APR 9 2023
Postmark Here
04/06/2023
25309

05/11/2023

4708704823

Please contact the OOG at 304-926-0450 if you have any questions regarding this notice.

Date Issued: 02/17/23 Date Served: 02/17/23

Name of person served Benjamin K ET UX Adams

Service Address; 985 Mckowns Creek Walton, WV 25286

Certified Mail Receipt No. (if applicable) 7020 1810 0000 9055 9128/ 9590 9402 7673 2122 9992 76

Name of Person Making Personal Service (if applicable) _____

U.S. Postal Service™
CERTIFIED MAIL® RECEIPT
Domestic Mail Only

For delivery information, visit our website at www.usps.com

Walton WV 25286

7020 1810 0000 9055 9128

Certified Mail Fee	\$4.15
Extra Services & Fees (check box, add fee)	
<input type="checkbox"/> Return Receipt (hardcopy)	\$0.00
<input type="checkbox"/> Return Receipt (electronic)	\$0.00
<input type="checkbox"/> Certified Mail Restricted Delivery	\$0.00
<input type="checkbox"/> Adult Signature Required	\$0.00
<input type="checkbox"/> Adult Signature Restricted Delivery	\$0.00
Postage	\$1.26
Total Postage and Fees	\$8.76

Postmark Here
17 2023
02/17/2023

Sent to Benjamin K ET UX Adams
Street and Apt. No. of PO Box No. 985 Mckowns Creek
City, State, ZIP+4® Walton, WV 25286

PS Form 3800, April 2015 PSN 7540-02-000-9045 See Reverse for Instructions

RECEIVED
Office Of Oil and Gas

APR 04 2023

WV Department of
Environmental Protection

05/11/2023



4708704823

west virginia department of environmental protection

Office of Oil and Gas
601 57th Street, SE
Charleston, WV 25304
Phone (304) 926-0450

Harold D. Ward, Cabinet Secretary
dep.wv.gov

**BEFORE THE OFFICE OF OIL AND GAS
DEPARTMENT OF ENVIRONMENTAL PROTECTION
STATE OF WEST VIRGINIA**

**IN THE MATTER OF A VARIANCE FROM)
LEGISLATIVE RULE 35CSR4)
SECTION 14.1. AND LEGISLATIVE RULE)
35CSR8 SECTION 20.1,)
RELATING TO THE CEMENTING)
OF OIL AND GAS WELLS)**

ORDER NO. 2022-13

REPORT OF THE OFFICE

In response to industry requests, the West Virginia Department of Environmental Protection, Office of Oil and Gas has reviewed the proposed use of American Petroleum Institute (API) Class L cement to be used in place of API Class A cement for well plugging.

FINDINGS OF FACT

1. On July 28, 2022, Diversified Gas & Oil Co. (DGO) submitted a variance request from Legislative Rule 35CSR4 for the use of API Class L cement in place of API Class A cement, relating to the plugging of conventional wells.
2. Laboratory analysis submitted by DGO on July 28, 2022, indicates API Class L cement is comparable to API Class A cement and thereby satisfies the requirements of the West Virginia Code.
3. Contemporaneously, the Chief of the Office of Oil and Gas also chose to consider a variance to Legislative Rule 35CSR8 Section 20.1., for the use of API Class L cement in place of API Class A cement, relating to the plugging of horizontal wells.

Promoting a healthy environment.

05/11/2023

4. On August 18, 2022, the Office of Oil and Gas provided public notice of acceptance of public comments on the variance consideration. During the 20-day public comment period, no comments were received.

CONCLUSIONS OF LAW

Pursuant to Article 6 and Article 6A, Chapter 22 of the Code of West Virginia, the Office of Oil and Gas has jurisdiction over the subject matter, and the persons interested therein, and jurisdiction to promulgate the hereinafter prescribed Order.

Pursuant to Legislative Rule 35CSR4, Section 18 and Legislative Rule 35CSR8, Section 14, the Chief of the Office of Oil and Gas may grant a variance from any requirement of these rules.


ORDER

It is ordered that the Class L cement product approved and monogrammed by API is approved for use in place of API Class A cement for well plugging subject to the provisions of Legislative Rule 35CSR4 and Legislative Rule 35CSR8.

Dated this, the 13th day of September, 2022.

IN THE NAME OF THE STATE OF WEST VIRGINIA

OFFICE OF OIL AND GAS
DEPARTMENT OF ENVIRONMENTAL PROTECTION
OF THE STATE OF WEST VIRGINIA


James Martip, Chief
Office of Oil and Gas

API No. 47-087-04823
Farm Name ~~4708704823~~
Well No. ~~4708704823~~

**INSTRUCTIONS TO COAL OPERATORS
OWNERS AND LESSEE**

The well operator named on the obverse side of WW-4 (B) is about to abandon the well described in the enclosed materials and will commence the work of plugging and abandoning said well on the date the inspector is notified. Which date shall not be less than five days after the day on which this notice and application so mailed is received, or in due course should be received by the Department of Environmental Protection Office of Oil & Gas.

This notice and application is given to you in order that your respective representatives may be present at the plugging and filling of said well. You are further notified that whether you are represented or not the operator will proceed to plug and fill said well in the manner required by Section 24, Article 6, Chapter 22 of the Code and given in detail on obverse side of this application.

NOTE: If you wish this well to be plugged according to 22-6-24(d) then as per Regulation 35CSR4-13.9 you must complete and return to this office on form OB-16 "Request by Coal Operator, Owner, or Lessee for plugging" prior to the issuance of this plugging permit.

WAIVER

The undersigned coal operator ____ / owner ____ / lessee ____ / of the coal under this well location has examined this proposed plugging work order. The undersigned has no objection to the work proposed to be done at this location, provided, the well operator has complied with all applicable requirements of the West Virginia Code and the governing regulations.

Date: March.27,2023

No coal owner lease or operator

By: _____

Its _____

RECEIVED
Office Of Oil and Gas
APR 04 2023
WV Department of
Environmental Protection

05/11/2023

STATE OF WEST VIRGINIA
DEPARTMENT OF ENVIRONMENTAL PROTECTION
OFFICE OF OIL AND GAS
FLUIDS/ CUTTINGS DISPOSAL & RECLAMATION PLAN

Operator Name Unknown\DEP Plugging Contract OP Code _____

Watershed (HUC 10) Poca River Quadrangle Clio

Do you anticipate using more than 5,000 bbls of water to complete the proposed well work? Yes No

Will a pit be used? Yes No

If so, please describe anticipated pit waste: _____

Will a synthetic liner be used in the pit? Yes No If so, what ml.? _____

Proposed Disposal Method For Treated Pit Wastes:

- _____ Land Application (if selected provide a completed form WW-9-GPP)
- _____ Underground Injection (UIC Permit Number _____)
- _____ Reuse (at API Number _____)
- _____ Off Site Disposal (Supply form WW-9 for disposal location)
- _____ Other (Explain _____)

Will closed loop system be used? If so, describe: NA

Drilling medium anticipated for this well (vertical and horizontal)? Air, freshwater, oil based, etc. NA

-If oil based, what type? Synthetic, petroleum, etc. NA

Additives to be used in drilling medium? NA

Drill cuttings disposal method? Leave in pit, landfill, removed offsite, etc. NA

-If left in pit and plan to solidify what medium will be used? (cement, lime, sawdust) NA

-Landfill or offsite name/permit number? NA

Permittee shall provide written notice to the Office of Oil and Gas of any load of drill cuttings or associated waste rejected at any West Virginia solid waste facility. The notice shall be provided within 24 hours of rejection and the permittee shall also disclose where it was properly disposed.


I certify that I understand and agree to the terms and conditions of the GENERAL WATER POLLUTION PERMIT issued on April 1, 2016, by the Office of Oil and Gas of the West Virginia Department of Environmental Protection. I understand that the provisions of the permit are enforceable by law. Violations of any term or condition of the general permit and/or other applicable law or regulation can lead to enforcement action.

I certify under penalty of law that I have personally examined and am familiar with the information submitted on this application form and all attachments thereto and that, based on my inquiry of those individuals immediately responsible for obtaining the information, I believe that the information is true, accurate, and complete. I am aware that there are significant penalties for submitting false information, including the possibility of fine or imprisonment.

Company Official Signature Jason Harmon

Company Official (Typed Name) Jason Harmon

Company Official Title Deputy Chief



RECEIVED
Office Of Oil and Gas
APR 04 2023
WV Department of Environmental Protection

Subscribed and sworn before me this 6th day of April, 2023

Renae Dawn Whitlock Notary Public

My commission expires April 6, 2027

[Signature]
05/11/2023

Proposed Revegetation Treatment: Acres Disturbed 0.5 Prevegetation pH Unknown

Lime 2-3 Tons/acre or to correct to pH 6.0

Fertilizer type 10-10-20

Fertilizer amount 400 lbs/acre

Mulch 2 Tons/acre

Seed Mixtures

Temporary		Permanent	
Seed Type	lbs/acre	Seed Type	lbs/acre
NA		FESCUE	40
		LADINO CLOVER	5
		CONTRACTORS MIX	20

Attach:

Maps(s) of road, location, pit and proposed area for land application (unless engineered plans including this info have been provided). If water from the pit will be land applied, provide water volume, include dimensions (L, W, D) of the pit, and dimensions (L, W), and area in acres, of the land application area.

Photocopied section of involved 7.5' topographic sheet.

Plan Approved by: Joe Taylor

Comments: Sediment control in place at all times.

Title: OOB Inspector

Date: 4-3-23

Field Reviewed? Yes No

RECEIVED
Office Of Oil and Gas
APR 04 2023
WV Department of
Environmental Protection
05/11/2023

STATE OF WEST VIRGINIA
DEPARTMENT OF ENVIRONMENTAL PROTECTION
OFFICE OF OIL AND GAS
GROUNDWATER PROTECTION PLAN

Operator Name: Unknown\DEP Plugging Contract
Watershed (HUC 10): Poca River Quad: Clio
Farm Name: _____

1. List the procedures used for the treatment and discharge of fluids. Include a list of all operations that could contaminate the groundwater.

NA

2. Describe procedures and equipment used to protect groundwater quality from the list of potential contaminant sources above.

NA

3. List the closest water body, distance to closest water body, and distance from closest Well Head Protection Area to the discharge area.

McKown Creek

4. Summarize all activities at your facility that are already regulated for groundwater protection.

NA

RECEIVED
Office Of Oil and Gas
APR 04 2023
WV Department of
Environmental Protection

5. Discuss any existing groundwater quality data for your facility or an adjacent property.



05/11/2023

NA

6. Provide a statement that no waste material will be used for deicing or fill material on the property.

No Material will be used.

7. Describe the groundwater protection instruction and training to be provided to the employees. Job procedures shall provide direction on how to prevent groundwater contamination.

NA

8. Provide provisions and frequency for inspections of all GPP elements and equipment.

NA

Signature: _____

Date: _____

RECEIVED
Office Of Oil and Gas
APR 04 2023
WV Department of
Environmental Protection

05/11/2023



West Virginia Department of Environmental Protection
Office of Oil and Gas
WELL LOCATION FORM: GPS

API: 47-087-60187 WELL NO.: _____

FARM NAME: Adams

RESPONSIBLE PARTY NAME: _____

COUNTY: ROANE DISTRICT: WALTON

QUADRANGLE: CLIO

SURFACE OWNER: Benjamin Adams

ROYALTY OWNER: _____

UTM GPS NORTHING: 4274698.747

UTM GPS EASTING: 468082.681 GPS ELEVATION: 340.347m

The Responsible Party named above has chosen to submit GPS coordinates in lieu of preparing a new well location plat for a plugging permit or assigned API number on the above well. The Office of Oil and Gas will not accept GPS coordinates that do not meet the following requirements:

1. Datum: NAD 1983, Zone: 17 North, Coordinate Units: meters, Altitude: height above mean sea level (MSL) – meters.
2. Accuracy to Datum – 3.05 meters
3. Data Collection Method:

Survey grade GPS : Post Processed Differential _____
Real-Time Differential

Mapping Grade GPS _____ : Post Processed Differential _____
Real-Time Differential _____

4. **Letter size copy of the topography map showing the well location**

I the undersigned, hereby certify this data is correct to the best of my knowledge and belief and shows all the information required by law and the regulations issued and prescribed by the Office of Oil and Gas.

RECEIVED
Office Of Oil and Gas

APR 04 2023

WV Department of
Environmental Protection

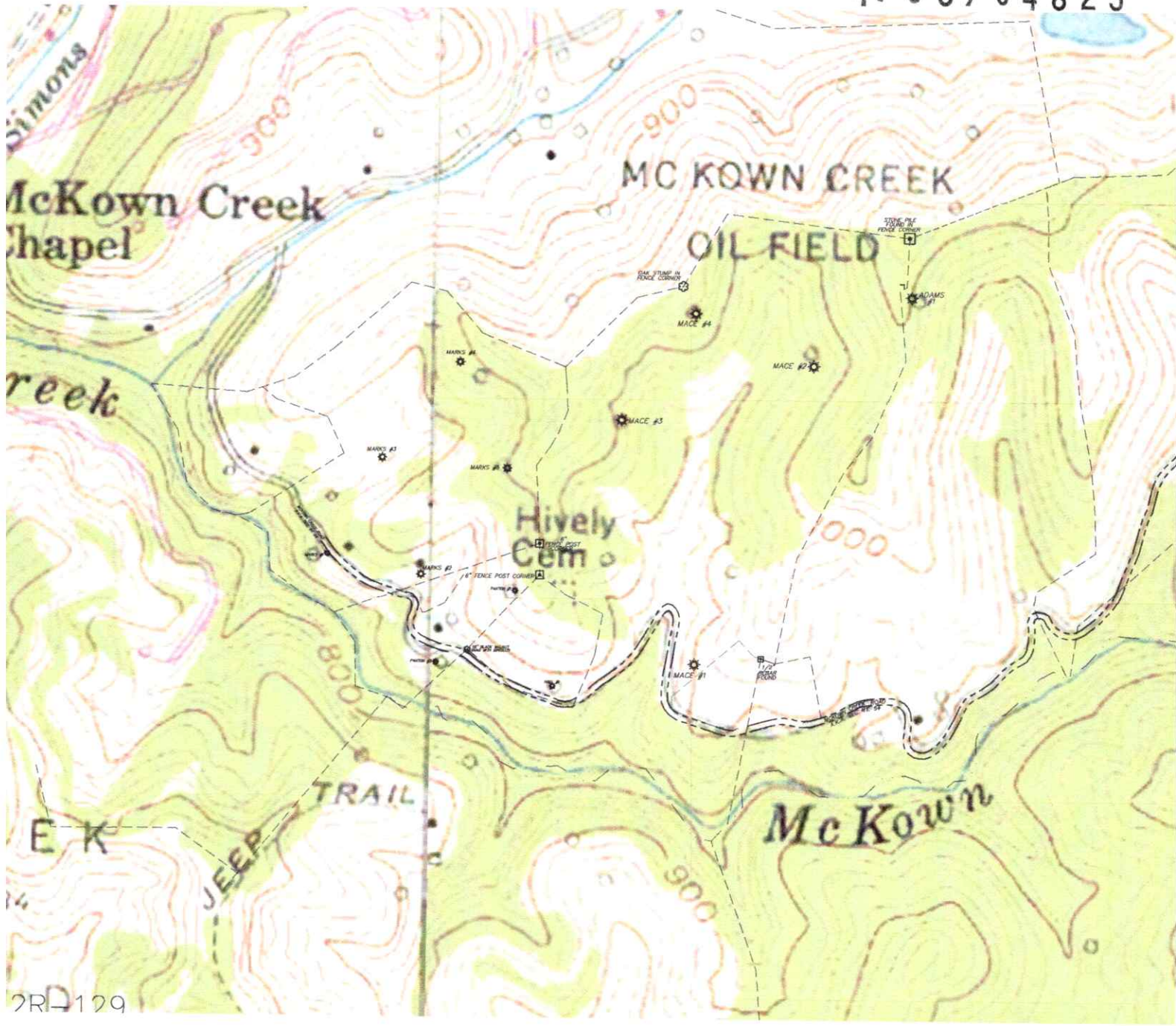
Signature

Title

Date

05/11/2023

4708704823



2RD 129

[Handwritten signature]
4-3-23

RECEIVED
Office Of Oil and Gas

APR 04 2023

WV Department of
Environmental Protection

05/11/2023

SURFACE OWNER WAIVER

4708704823

Operator's Well
Number

INSTRUCTIONS TO SURFACE OWNERS NAMED ON PAGE WW4-A

The well operator named on page WW-4A is applying for a permit from the State to plug and abandon a well. (Note: If the surface tract is owned by more than three persons, then these materials were served on you because your name appeared on the Sheriff's tax ticket on the land or because you actually occupy the surface tract. In either case, you may be the only owner who will actually receive these materials.) See Chapter 22 of the West Virginia Code. Well work permits are valid for 24 months. If you do not own any interest in the surface tract, please forward these materials to the true owner immediately if you know who it is. Also, please notify the well operator and the Office of Oil and Gas.

**NOTE: YOU ARE NOT REQUIRED TO FILE ANY COMMENT.
WHERE TO FILE COMMENTS AND OBTAIN ADDITIONAL INFORMATION:**

Chief, Office of Oil and Gas
Department of Environmental Protection
601 57th St. SE
Charleston, WV 25304
(304) 926-0450

Time Limits and methods for filing comments. The law requires these materials to be served on or before the date the operator files his Application. You have **FIVE (5) DAYS** after the filing date to file your comments. Comments must be filed in person or received in the mail by the Chief's office by the time stated above. You may call the Chief's office to be sure of the date. Check with your postmaster to ensure adequate delivery time or to arrange special expedited handling. If you have been contacted by the well operator and you have signed a "voluntary statement of no objection" to the planned work described in these materials, then the permit may be issued at any time.

Comments must be in writing. Your comments must include your name, address and telephone number, the well operator's name and well number and the approximate location of the proposed well site including district and county from the application. You may add other documents, such as sketches, maps or photographs to support your comments.

The Chief has the power to deny or condition a well work permit based on comments on the following grounds:

- 1) The proposed well work will constitute a hazard to the safety of persons.
- 2) The soil erosion and sediment control plan is not adequate or effective;
- 3) Damage would occur to publicly owned lands or resources;
- 4) The proposed well work fails to protect fresh water sources or supplies;
- 5) The applicant has committed a substantial violation of a previous permit or a substantial violation of one or more of the rules promulgated under Chapter 22, and has failed to abate or seek review of the violation..."

If you want a copy of the permit as it is issued or a copy of the order denying the permit, you should request a copy from the Chief.

VOLUNTARY STATEMENT OF NO OBJECTION

I hereby state that I have read the instructions to surface owners and that I have received copies of a Notice and Application For A Permit To Plug And Abandon on Forms WW-4A and WW-4B, and a survey plat.

I further state that I have no objection to the planned work described in these materials, and I have no objection to a permit being issued on those materials.

**FOR EXECUTION BY A NATURAL PERSON
ETC.**

RECEIVED
Office of Oil and Gas
FOR EXECUTION BY A CORPORATION,

APR 04 2023

_____	Date _____	Name _____	_____
Signature		By	WV Department of Environmental Protection
		Its	_____
			Date _____
		Signature	05/11/2023
			Date _____



Kennedy, James P <james.p.kennedy@wv.gov>

plugging permits issued 4708704821 08704822 08704823

1 message

Kennedy, James P <james.p.kennedy@wv.gov>

Tue, May 9, 2023 at 1:42 PM


To: operations.wpsenvr@outlook.com, Henry J Harmon <henry.j.harmon@wv.gov>, ewestfall@wvassessor.com, Joseph D Taylor <joseph.d.taylor@wv.gov>

To whom it may concern, plugging permits have been issued for 4708704821 08704822 08704823.


James Kennedy

WVDEP OOG


6 attachments


 **ir-8 4708704821.pdf**
120K

 **4708704822.pdf**
3631K

 **ir-8 4708704822.pdf**
120K

 **4708704821.pdf**
3650K

 **ir-8 4708704823.pdf**
120K

 **4708704823.pdf**
3665K

05/11/2023