



---

west virginia department of environmental protection

---

Office of Oil and Gas  
601 57<sup>th</sup> Street, S.E.  
Charleston, WV 25304  
(304) 926-0450  
fax: (304) 926-0452

Harold D. Ward, Cabinet Secretary  
[www.dep.wv.gov](http://www.dep.wv.gov)

Tuesday, April 19, 2022  
WELL WORK PERMIT  
Not Available / New Drill

HG ENERGY, LLC  
5260 DUPONT ROAD  
PARKERSBURG, WV 26101

Re: Permit approval for Charles McGraw No. 131  
47-087-04805-00-00

This well work permit is evidence of permission granted to perform the specified well work at the location described on the attached pages and located on the attached plat, subject to the provisions of Chapter 22 of the West Virginia Code of 1931, as amended, and all rules and regulations promulgated thereunder, and to any additional specific conditions and provisions outlined in the pages attached hereto. Notification shall be given by the operator to the Oil and Gas Inspector at least 24 hours prior to the construction of roads, locations, and/or pits for any permitted work. In addition, the well operator shall notify the same inspector 24 hours before any actual well work is commenced and prior to running and cementing casing. Spills or emergency discharges must be promptly reported by the operator to 1-800-642-3074 and to the Oil and Gas Inspector.

Please be advised that form WR-35, Well Operators Report of Well Work is to be submitted to this office within 90 days of completion of permitted well work, as should form WR-34 Discharge Monitoring Report within 30 days of discharge of pits, if applicable. Failure to abide by all statutory and regulatory provisions governing all duties and operations hereunder may result in suspension or revocation of this permit and, in addition, may result in civil and/or criminal penalties being imposed upon the operators.

Per 35 CSR 4-5.2.g this permit will expire in two (2) years from the issue date unless permitted well work is commenced. If there are any questions, please feel free to contact me at (304) 926- 0450.



James A. Martin  
Chief

Operator's Well Number: Charles McGraw No. 131  
Farm Name: RICHARD & ROLAND FISHER  
U.S. WELL NUMBER: 47-087-04805-00-00  
Not Available New Drill  
Date Issued: 4/19/2022

## PERMIT CONDITIONS

West Virginia Code §22-6-11 allows the Office of Oil and Gas to place specific conditions upon this permit. Permit conditions have the same effect as law. Failure to adhere to the specified permit conditions may result in enforcement action.

---

### CONDITIONS

---

1. If the operator encounters an unanticipated void, or an anticipated void at an unanticipated depth, the operator shall notify the inspector within 24 hours. Modifications to the casing program may be necessary to comply with W. Va. Code §22-6-20, which requires drilling to a minimum depth of thirty feet below the bottom of the void, and installing a minimum of twenty (20) feet of casing. Under no circumstance should the operator drill more than fifty (50) feet below the bottom of the void or install less than twenty (20) feet of casing below the bottom of the void.
2. Pursuant to 35 CSR 4-19.1.a, at the request of the surface owner all water wells or springs within 1000 feet of the proposed well that are actually utilized for human consumption, domestic animals or other general use shall be sampled and analyzed.
3. Pursuant to 35 CSR 4-19.1.c, if the operator is unable to sample and analyze any water well or spring with one thousand (1,000) feet of the permitted well location, the Office of Oil and Gas requires the operator to sample, at a minimum, one water well or spring located between one thousand (1,000) feet and two thousand (2,000) feet of the permitted well location.
4. All pits must be lined with a minimum of 20 mil thickness synthetic liner.
5. In the event of an accident or explosion causing loss of life or serious personal injury in or about the well or while working on the well, the well operator or its contractor shall give notice, stating the particulars of the accident or explosion, to the oil and gas inspector and the Chief within twenty-four (24) hours.
6. During the surface casing and cementing process, in the event cement does not return to the surface, or any other casing string that is permitted to circulate cement to the surface and does not return to the surface, the oil and gas inspector shall be notified within twenty-four (24) hours
7. Well work activities shall not constitute a hazard to the safety of persons.
8. Operator shall provide the Office of Oil & Gas notification of the date that drilling commenced on this well. Such notice shall be provided by sending an email to [DEPOOGNotify@wv.gov](mailto:DEPOOGNotify@wv.gov) within 30 days of commencement of drilling.



FORM WW-3 (B)  
1/12



1) Date: 03/11/2022  
 2) Operator's Well No. Charles McGraw 131  
 3) API Well No.: 47 - 087 - s  
 State County Permit  
 4) UIC Permit No. UIC2R08700005AP

**STATE OF WEST VIRGINIA  
 NOTICE OF LIQUID INJECTION OR WASTE DISPOSAL WELL WORK PERMIT APPLICATION  
 FOR THE DEPARTMENT OF ENVIRONMENTAL PROTECTION, OFFICE OF OIL AND GAS**

5) WELL TYPE: Liquid Injection  / Gas Injection (not storage)  / Waste Disposal   
 6) LOCATION: Elevation: 1053' Watershed: Edgell Fork  
 District: Smithfield County Roane Quadrangle Locneyville 7.5'  
 7) WELL OPERATOR: HG Energy, LLC 8) DESIGNATED AGENT Diane White  
 Address 5260 Dupont Road Address 5260 Dupont Road  
Parkersburg, WV 26101 Parkersburg, WV 26101  
 9) OIL & GAS INSPECTOR TO BE NOTIFIED 10) DRILLING CONTRACTOR  
 Name Joe Taylor Name To Be Determined Upon Approval of the Permit  
 Address 1478 Claylick Road Address \_\_\_\_\_  
Ripley, WV 25271  
 11) PROPOSED WELL WORK Drill  / Drill deeper  / Redrill  / Stimulate   
 Plug off old formation  / Perforate new formation  Convert   
 Other physical change in well (specify) \_\_\_\_\_  
 12) GEOLOGIC TARGET FORMATION Big Injun Depth 2165' MD Feet (top) to 2230' MD Feet (bottom)  
 13) Estimated Depth of Completed Well, (or actual depth of existing well): 2360' MD Feet  
 14) Approximate water strata depths: Fresh NA Feet Salt 1640' Feet  
 15) Approximate coal seam depths: NA  
 16) Is coal being mined in the area? Yes \_\_\_\_\_ No \_\_\_\_\_  
 17) Virgin reservoir pressure in target formation 1250 psig Source Estimated  
 18) Estimated reservoir fracture pressure 2650 psig (BHFP)  
 19) MAXIMUM PROPOSED INJECTION OPERATIONS: Volume per hour 25 BBL Bottom hole pressure 2400 psi  
 20) DETAILED IDENTIFICATION OF MATERIALS TO BE INJECTED, INCLUDING ADDITIVES Fresh water, produced  
water, bactericides and other chemicals as needed to maintain water quality and improve oil recovery  
 21) FILTERS (IF ANY) Cartridge filters and charcoal bed filters  
 22) SPECIFICATIONS FOR CATHODIC PROTECTION AND OTHER CORROSION CONTROL NA

23) CASING AND TUBING PROGRAM

CASING OR TUBING TYPE	SPECIFICATIONS					FOOTAGE INTERVALS		CEMENT FILL-UP OR SACKS (CU. FT.)	PACKERS
	Size	Grade	Weight per ft.	New	Used	For Drilling	Left In Well		
Conductor	13 3/8"	LS	54#	x		10'	10'		Kinds
Fresh Water	7"	LS	17#	X		450'	450'	GTS	Tension
Coal									Sizes
Intermediate									2.375" x 4"
Production	4 1/2"	J-55	10.5#	X		2380	2380'	250 sbs	Depths set
Tubing	2 3/8"	J-55	4.8#	X		2150'	2150'		2050'
Liners									Perforations
									Top Bottom

24) APPLICANT'S OPERATING RIGHTS were acquired from C H McGraw  
 by deed \_\_\_\_\_ / lease x / other contract \_\_\_\_\_ / dated 03/18/1910 of record in the  
Roane County Clerk's office in Lease Book 17 Page 570

*[Handwritten Signature]*  
3-17-22

04/22/2022







**HG Energy, LLC**  
5260 Dupont Road  
Parkersburg, WV 26101  
(304) 420-1100 - Office  
(304) 863-3172 - Fax

4708704805S

March 11, 2022

Richard and Roland Fisher  
4513 Clay Road  
Spencer, WV 25276

RE: Charles McGraw No. 131  
Smithfield District, Roane County  
West Virginia

RECEIVED  
Office of Oil and Gas  
MAR 25 2022  
WV Dep. of Environmental Protection

Dear Sirs,

Enclosed are copies of various application papers that we have filed with the West Virginia Department of Environmental Protection (WVDEP), Office of Oil and Gas. A well work permit is being requested for the above-referenced well.

Pursuant to WV Code Chapter 22B, Article 6, you are receiving copies of this correspondence because the well or other anticipated disturbance is located on your surface property. Your rights as a landowner are detailed in the enclosed permit application papers.

No action on your part is required. If you have any questions or comments regarding this application, you may call this office at (304) 420-1119.

Very truly yours,

*Diane White*

Diane C. White

Enclosures

04/22/2022


4708704805S

7019 1640 0000 3830 3766

**U.S. Postal Service™**  
**CERTIFIED MAIL® RECEIPT**  
*Domestic Mail Only*

For delivery information, visit our website at [www.usps.com](http://www.usps.com)™.

**OFFICIAL USE**

Certified Mail Fee	\$	
Extra Services & Fees (check box, add fees as appropriate)		
<input type="checkbox"/> Return Receipt (hardcopy)	\$	
<input type="checkbox"/> Return Receipt (electronic)	\$	
<input type="checkbox"/> Certified Mail Restricted Delivery	\$	
<input type="checkbox"/> Adult Signature Required	\$	
<input type="checkbox"/> Adult Signature Restricted Delivery	\$	
Postage	\$	
<b>Total Postage and Fees</b>	\$	

Sent To Richard and Roland Fisher  
 Street and Apt. No., or PO Box No. 4513 Clay Road  
 City, State, ZIP+4® Spencer WV 25276

PS Form 3800, April 2015 PSN 7530-02-000-9047 See Reverse for Instructions

RECEIVED  
 Office of Oil  
 MAR 25 2022  
 WV Department  
 Environmental Protection

04/22/2022



47087048053

WW-2A / 3A Surface Waiver

SURFACE OWNER WAIVER

County 087

Operator  
Operator well number

HG Energy, LLC  
Charles McGraw 131

**INSTRUCTIONS TO SURFACE OWNERS NAMED ON PAGE WW2-A / 3A**

The well operator named on page WW-2A / 3A is applying for a permit from the State to do oil or gas well work. (Note: If the surface tract is owned by more than three persons, then these materials were served on you because your name appeared on the Sheriff's tax ticket on the land or because you actually occupy the surface tract. In either case, you may be the only owner who will actually receive these materials.) See Chapter 22 of the West Virginia Code. Well work permits are valid for 24 months. If you do not own any interest in the surface tract, please forward these materials to the true owner immediately if you know who it is. Also, please notify the well operator and the Office of Oil and Gas.

**NOTE: YOU ARE NOT REQUIRED TO FILE ANY COMMENT.**

**WHERE TO FILE COMMENTS AND OBTAIN ADDITIONAL INFORMATION:**

Chief, Office of Oil and Gas  
Department of Environmental Protection  
601 57<sup>th</sup> St. SE  
Charleston, WV 25304  
(304) 926-0450

RECEIVED  
Office of Oil and Gas

MAY 9 5 2022

WV  
Department of Environmental Protection

**Time Limits and methods for filing comments.** The law requires these materials to be served on or before the date the operator files his Application. You have **FIFTEEN (15) DAYS** after the filing date to file your comments. Comments must be filed in person or received in the mail by the Chief's office by the time stated above. You may call the Chief's office to be sure of the date. Check with your postmaster to ensure adequate delivery time or to arrange special expedited handling. If you have been contacted by the well operator and you have signed a "voluntary statement of no objection" to the planned work described in these materials, then the permit may be issued at any time.

**Comments must be in writing.** Your comments must include your name, address and telephone number, the well operator's name and well number and the approximate location of the proposed well site including district and county from the application. You may add other documents, such as sketches, maps or photographs to support your comments.

The Chief has the power to deny or condition a well work permit based on comments on the following grounds:

- 1) The proposed well work will constitute a hazard to the safety of persons.
- 2) The soil erosion and sediment control plan is not adequate or effective;
- 3) Damage would occur to publicly owned lands or resources;
- 4) The proposed well work fails to protect fresh water sources or supplies;
- 5) The applicant has committed a substantial violation of a previous permit or a substantial violation of one or more of the rules promulgated under Chapter 22, and has failed to abate or seek review of the violation..."

**If you want a copy of the permit as it is issued or a copy of the order denying the permit, you should request a copy from the Chief.**

**List of Water Testing Laboratories.** The Office maintains a list of water testing laboratories which you can hire to test your water to establish water quality prior to and after drilling. Contact the Chief to obtain a copy.

**VOLUNTARY STATEMENT OF NO OBJECTION**

I hereby state that I have read the instructions to surface owners and that I have received copies of a Notice and Application for a Well Work Permit on Form WW2-A / 3A, and attachments consisting of pages 1 through \_\_\_ including a work order on Form WW-2B / 3A, a survey plat, and a soil and erosion plan, all for proposed well work on my surface land as described therein.

I further state that I have no objection to the planned work described in these materials, and I have no objection to a permit being issued on those materials.

FOR EXECUTION BY A NATURAL PERSON

FOR EXECUTION BY A CORPORATION, ETC.

\_\_\_\_\_  
Signature Date

\_\_\_\_\_  
Company Name  
By \_\_\_\_\_  
Its \_\_\_\_\_ Date

\_\_\_\_\_  
Print Name

\_\_\_\_\_  
Signature Date

*JE* 04/22/2022

WW-2B1  
(5-12)

Well No. Charles McGraw 131

West Virginia Department of Environmental Protection  
Office of Oil and Gas

NOTICE TO SURFACE OWNERS

The well operator named below is preparing to file for a permit from the state to drill a new well. Before a well work permit can be filed with the Chief of the Office of Oil and Gas, the well operator is required to have given notice of the right to request water well or spring analytical testing. This notice shall be given to the owners or occupants of land which have a water well or spring being utilized for human consumption, domestic animals, or other general use and which is located within 1000 feet of the proposed well site.

With this form, the operator is giving you notice of your right to request analytical testing. The operator is required to sample and analyze the water wells or springs of all owners or occupants who request it. Therefore, if you wish to have your water well or spring tested, contact the operator named below.

All sampling shall be completed prior to drilling. Within thirty (30) days of the receipt of such sample analyses the operator shall submit the results to the Chief of the Office of Oil and Gas and to the owners or occupants who may have requested them.

Be advised, you have the right to sample and analyze any water supply at your own expense.

Listed below is the laboratory chosen by operator to perform analysis, and contactor chosen to collect sample.

Certified Laboratory Name Sturm Environmental Labs  
Sampling Contractor Sturm Environmental Labs

Well Operator HG Energy, LLC  
Address 5260 Dupont Road  
Parkersburg, WV 26101  
Telephone 304-420-1119

RECEIVED  
Office of Oil and Gas

MAR 25 2022

WV Department of  
Environmental Protection

FOR OPERATOR'S USE ONLY: Below, or on an attached page, list those persons which were given this notice. Place an asterisk beside the one(s) that contacted you and requested sampling and analyses. If there were no requests made, indicate by underlining which one you have selected to sample and analyze. If there are no water wells or springs within 1000 feet of the proposed site, the Chief may require the operator to test wells up to 2000 feet from the proposed site.

- Willie King  
P.O. Box 645  
Spencer WV 25276
- Richard Fisher  
4513 Clay Road  
Spencer WV 25276

*JOB*

04/22/2022



WW-9  
(2/15)

API Number 47 - \_\_\_\_\_  
Operator's Well No. Charles McGraw 131

STATE OF WEST VIRGINIA  
DEPARTMENT OF ENVIRONMENTAL PROTECTION  
OFFICE OF OIL AND GAS

FLUIDS/ CUTTINGS DISPOSAL & RECLAMATION PLAN

Operator Name HG Energy, LLC OP Code 494497948

Watershed (HUC 10) Edgell Fork Quadrangle Looneyville 7.5'

Do you anticipate using more than 5,000 bbls of water to complete the proposed well work? Yes  No

Will a pit be used? Yes  No

If so, please describe anticipated pit waste: Fluids encountered while drilling subject well

Will a synthetic liner be used in the pit? Yes  No  If so, what ml.? 20 mil

Proposed Disposal Method For Treated Pit Wastes:

- Land Application
- Underground Injection ( UIC Permit Number \_\_\_\_\_ )
- Reuse (at API Number \_\_\_\_\_ )
- Off Site Disposal (Supply form WW-9 for disposal location)
- Other (Explain \_\_\_\_\_ )

Will closed loop system be used? If so, describe: No

Drilling medium anticipated for this well (vertical and horizontal)? Air, freshwater, oil based, etc. Air, Fresh Water

-If oil based, what type? Synthetic, petroleum, etc. NA

Additives to be used in drilling medium? Water, Soap, KCl

Drill cuttings disposal method? Leave in pit, landfill, removed offsite, etc. Offsite Disposal at a DEP Approved Landfill

-If left in pit and plan to solidify what medium will be used? (cement, lime, sawdust) NA

-Landfill or offsite name/permit number? To Be Determined Upon Approval of Permit

RECEIVED  
Office of Oil and Gas  
MAR 25 2022

WV Department of  
Environmental Protection

Permittee shall provide written notice to the Office of Oil and Gas of any load of drill cuttings or associated waste rejected at any West Virginia solid waste facility. The notice shall be provided within 24 hours of rejection and the permittee shall also disclose where it was properly disposed.

I certify that I understand and agree to the terms and conditions of the GENERAL WATER POLLUTION PERMIT issued on August 1, 2005, by the Office of Oil and Gas of the West Virginia Department of Environmental Protection. I understand that the provisions of the permit are enforceable by law. Violations of any term or condition of the general permit and/or other applicable law or regulation can lead to enforcement action.

I certify under penalty of law that I have personally examined and am familiar with the information submitted on this application form and all attachments thereto and that, based on my inquiry of those individuals immediately responsible for obtaining the information, I believe that the information is true, accurate, and complete. I am aware that there are significant penalties for submitting false information, including the possibility of fine or imprisonment.

Company Official Signature Diane White

Company Official (Typed Name) Diane White

Company Official Title Accountant

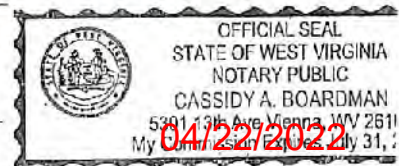
*[Handwritten Signature]*  
3-17-22

Subscribed and sworn before me this 11th day of March, 2022

Cassidy A. Boardman

Notary Public

My commission expires 7/31/2022



HG Energy, LLC

Proposed Revegetation Treatment: Acres Disturbed 1.0 acres Prevegetation pH \_\_\_\_\_

Lime 3 Tons/acre or to correct to pH 6.5

Fertilizer type 10-20-20

Fertilizer amount 500 lbs/acre

Mulch Straw 2 Tons/acre

Seed Mixtures

Temporary

Permanent

Seed Type	lbs/acre
Tall Fescue	40
Ladino Clover	5

Seed Type	lbs/acre
Tall Fescue	40
Ladino Clover	5

**\*\*Sediment and Erosion Control will be in place at all times \*\***

Attach:

Drawing(s) of road, location, pit and proposed area for land application (unless engineered plans including this info have been provided)

Photocopied section of involved 7.5' topographic sheet.

Plan Approved by: Joe Taylor

Comments:

Title: 006 Inperts

Date: 2-17-22

Field Reviewed?

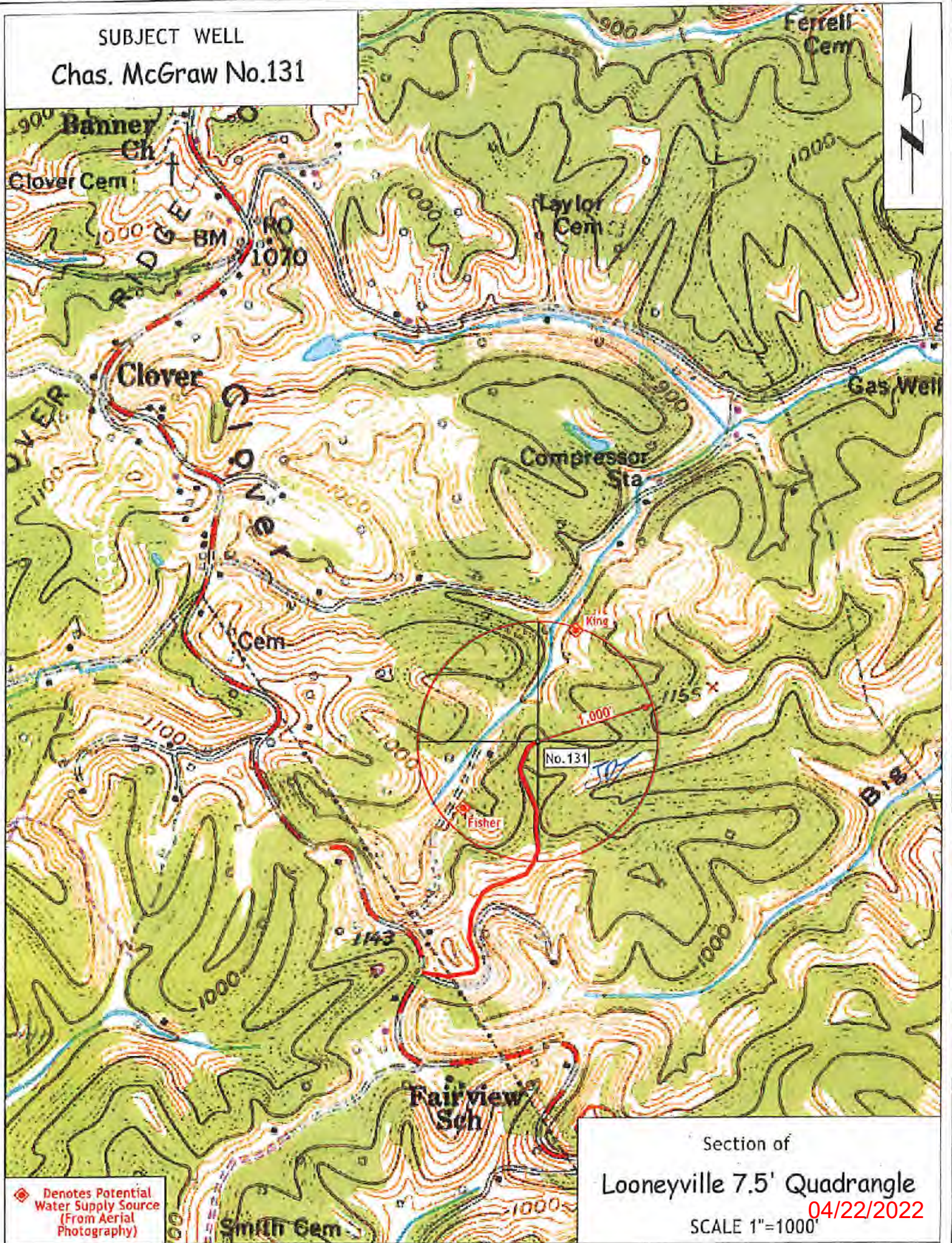
Yes

No

RECEIVED  
Office of Oil and Gas  
MAR 25 2022  
WV Department of  
Environmental Protection  
04/22/2022



SUBJECT WELL  
Chas. McGraw No.131



◆ Denotes Potential  
Water Supply Source  
(From Aerial  
Photography)

Section of  
Looneyville 7.5' Quadrangle  
04/22/2022  
SCALE 1"=1000'



# Reclamation Plan For: Chas. McGraw No. 131

4708704805S

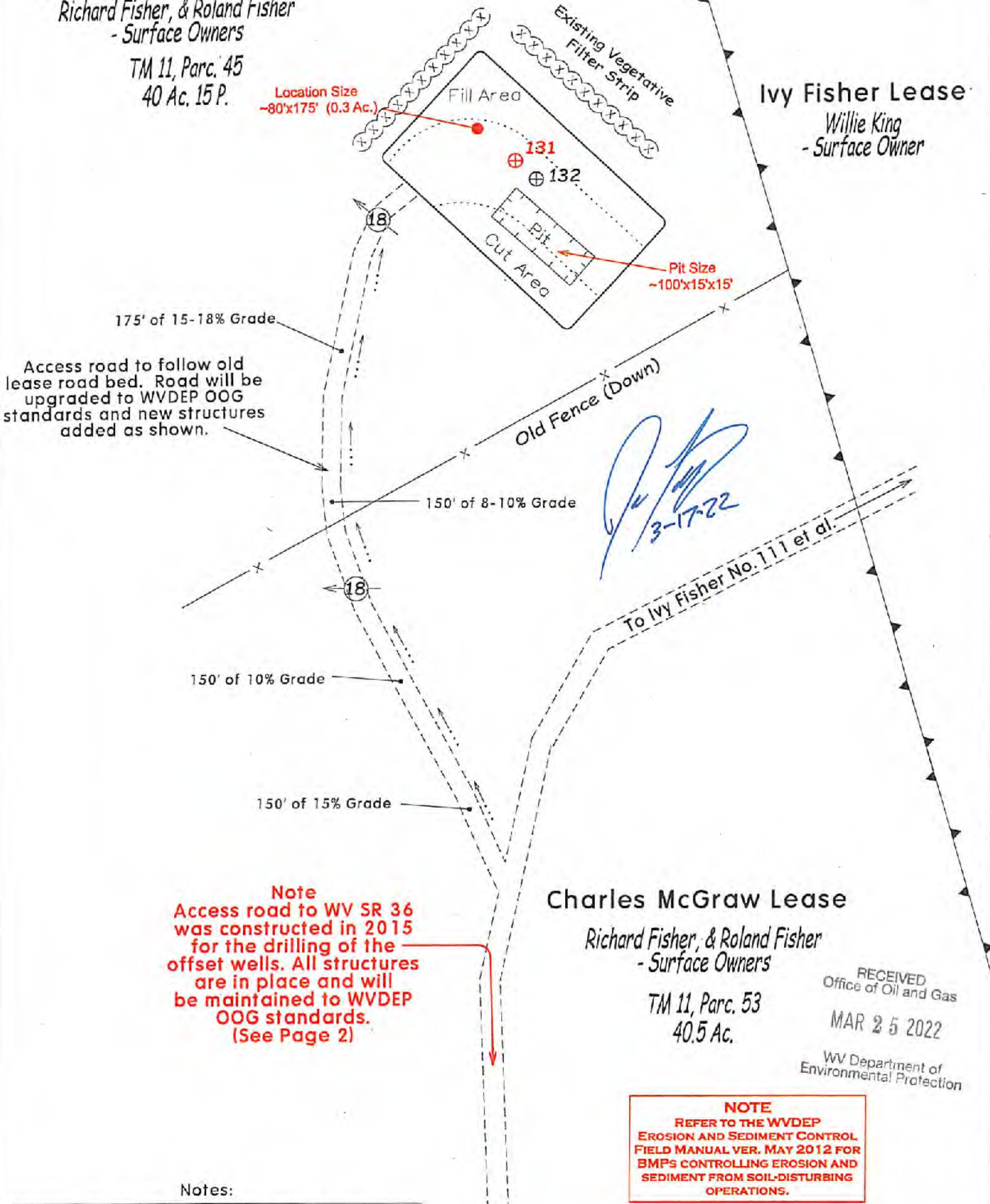
## Charles McGraw Lease

Richard Fisher, & Roland Fisher  
- Surface Owners

TM 11, Parc. 45  
40 Ac. 15 P.

## Ivy Fisher Lease

Willie King  
- Surface Owner



**Note**  
Access road to WV SR 36  
was constructed in 2015  
for the drilling of the  
offset wells. All structures  
are in place and will  
be maintained to WVDEP  
OOG standards.  
(See Page 2)

## Charles McGraw Lease

Richard Fisher, & Roland Fisher  
- Surface Owners

TM 11, Parc. 53  
40.5 Ac.

RECEIVED  
Office of Oil and Gas

MAR 25 2022

WV Department of  
Environmental Protection

**NOTE**  
REFER TO THE WVDEP  
EROSION AND SEDIMENT CONTROL  
FIELD MANUAL VER. MAY 2012 FOR  
BMPs CONTROLLING EROSION AND  
SEDIMENT FROM SOIL-DISTURBING  
OPERATIONS.

### Notes:

- REQUESTED PERMIT IS FOR DRILLING OF NEW WELL.
- SOME ACCESS ROADS ARE EXISTING AND WILL BE MAINTAINED TO WVDEP STANDARDS. NEW STRUCTURES WILL BE INSTALLED AS SHOWN.
- STOCKPILE TOPSOIL FOR RE-DRESSING LOCATION DURING RECLAMATION
- ALL DISTURBED AREAS WILL BE RE-VEGETATED AS OUTLINED ON FORM WW-9.
- MAINTAIN SEDIMENT BARRIERS AND DRAINAGE STRUCTURES.
- ALL ROAD GRADES <5% EXCEPT AS NOTED.
- LOCATION OF DRILL PIT MAY BE CHANGED BASED ON AS-BUILT CONSIDERATIONS.
- DRAWING NOT TO SCALE.

04/22/2022



Ivy Fisher Lease

Willie King  
- Surface Owner

See Reclamation  
Plan Page 1 for  
Detail to Proposed  
Location for Chas.  
McGraw No. 131 &  
C.B. Ferrell No. 132.

131  
132

To Ivy Fisher No. 111 et al.

UNIT

Charles McGraw Lease

Richard and Roland Fisher  
Surface Owners

Shooting House

Maintain Existing  
Access Road

Field

*[Handwritten Signature]*  
3-17-22

L.D. Webb

WATERFLOOD

Garages

Fisher  
Residence

36

Alice J. Epling Lease

Richard and Roland Fisher  
Surface Owners

3037

5

CLOVER

4771  
4764  
4772  
4763  
211  
120  
215  
119

Existing Wells

**NOTE**  
REFER TO THE WVDEP  
EROSION AND SEDIMENT CONTROL  
FIELD MANUAL VER. MAY 2012 FOR  
BMPs CONTROLLING EROSION AND  
SEDIMENT FROM SOIL-DISTURBING  
OPERATIONS.

04/22/2022



CLOVER WATERFLOOD

Roane County, W.Va.

RECLAMATION PLAN  
SHOWING EXISTING ROADS  
TO BE USED FOR ACCESS  
TO WV S.R. 36

Notes:

- REQUESTED PERMIT IS FOR DRILLING OF NEW WELLS.
- ACCESS ROADS ARE EXISTING AND WILL BE MAINTAINED TO WVDEP STANDARDS.
- STOCKPILE TOPSOIL FOR RE-DRESSING LOCATION DURING RECLAMATION
- ALL DISTURBED AREAS WILL BE RE-VEGETATED AS OUTLINED ON FORM WW-9.
- MAINTAIN SEDIMENT BARRIERS AND DRAINAGE STRUCTURES.
- DRAWING NOT TO SCALE.



Longitude = 81°16' 36.44"

4740 8704805

LATITUDE 38° 45' 00"

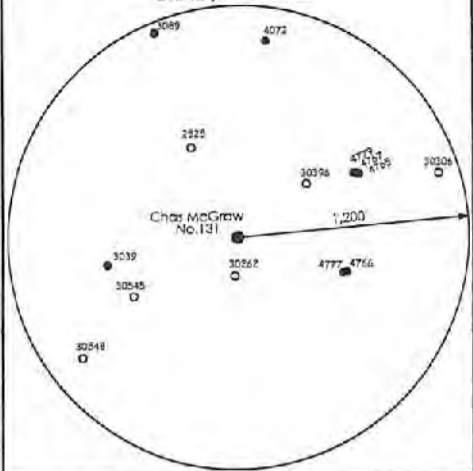
LONGITUDE 81° 15' 00"

12,743'

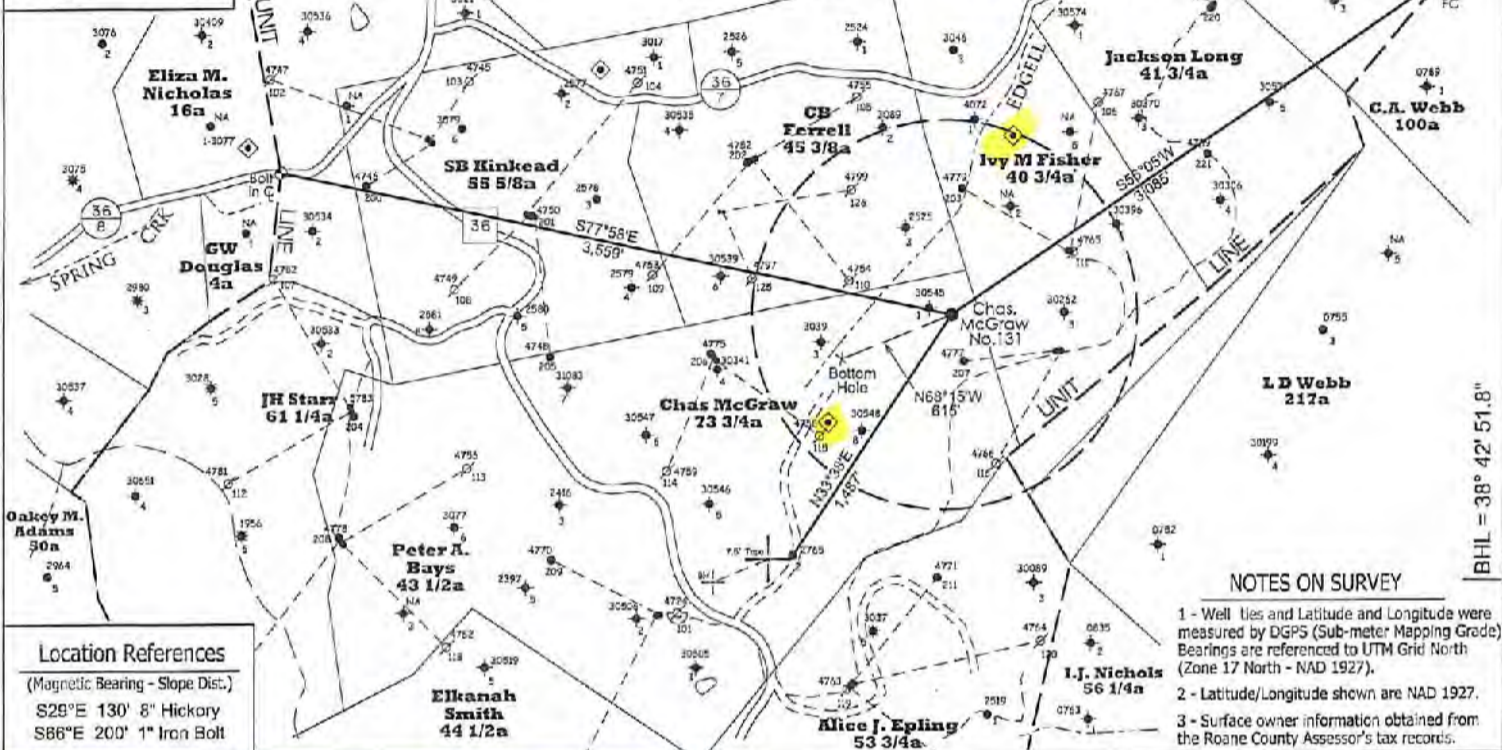
BHL = 38° 42' 51.8"

Latitude = 38° 42' 54.04"

Wells Shown are from WVGES Data Download (2020). Accuracy, completeness and precision of this data is not guaranteed. Use at your own risk.



Well Coordinates	
UTM (NAD83) - Meters	
Surface	Bottom Hole
N - 4,285,198	N - 4,285,129
E - 475,950	E - 475,776



Location References	
(Magnetic Bearing - Slope Dist.)	
S28°E 130' 8"	Hickory
S86°E 200' 1"	Iron Bolt

NOTES ON SURVEY

- 1 - Well ties and Latitude and Longitude were measured by DGPS (Sub-meter Mapping Grade). Bearings are referenced to UTM Grid North (Zone 17 North - NAD 1927).
- 2 - Latitude/Longitude shown are NAD 1927.
- 3 - Surface owner information obtained from the Roane County Assessor's tax records.

- DENOTES A POSSIBLE WATER SUPPLY SOURCE LOCATED FROM CIRCA 2003 AERIAL PHOTOGRAPHY - NOT BY SURVEY. OTHER SOURCES MAY BE PRESENT.
- DENOTES LOCATION OF WELL ON UNITED STATES TOPOGRAPHIC MAPS.

FILE NO. 1534


SCALE 1" = 1000'

MINIMUM DEGREE OF ACCURACY Sub-Meter

PROVEN SOURCE OF ELEVATION DGPS Survey  
(Sub-Meter Mapping Grade)

I, THE UNDERSIGNED, HEREBY CERTIFY THAT THIS PLAT IS CORRECT TO THE BEST OF MY KNOWLEDGE AND BELIEF AND SHOWS ALL THE INFORMATION REQUIRED BY LAW AND THE REGULATIONS ISSUED AND PRESCRIBED BY THE DEPARTMENT OF ENVIRONMENTAL PROTECTION.

(SIGNED) [Signature]  
TIMOTHY P. ROUSH PS 793



WEST VIRGINIA  
Division of Environmental Protection  
Office of Oil and Gas  
601 57th Street  
Charleston, West Virginia 25301



DATE March 8, 2022

FARM Chas. McGraw No.131

API WELL NO. 47 - 087 - 04805 S

WELL TYPE: OIL  GAS  LIQUID INJECTION  WASTE DISPOSAL   
(IF "GAS") PRODUCTION  STORAGE  DEEP  SHALLOW

LOCATION: ELEVATION 1,053' WATERSHED Edgell Fork  
DISTRICT Smithfield COUNTY Roane  
QUADRANGLE Looneyville 7.5'

SURFACE OWNER Richard & Roland Fisher ACREAGE 40 & 40.5 Ac.

OIL & GAS ROYALTY OWNER HG Energy, LLC., et al LEASE ACREAGE 73 3/4 Ac. 04/22/2022

LEASE NO. 61420-50

PROPOSED WORK: DRILL  CONVERT  DRILL DEEPER  REDRILL  FRACTURE OR STIMULATE  PLUG OFF OLD FORMATION  PERFORATE NEW FORMATION  OTHER PHYSICAL CHANGE IN WELL (SPECIFY) NOTE: Well will be drilled directionally as shown on the plat above.

PLUG AND ABANDON  CLEAN OUT AND REPLUG

TARGET FORMATION Big Injun ESTIMATED DEPTH 2,380' MD

WELL OPERATOR HG Energy LLC. DESIGNATED AGENT Diane White  
ADDRESS 5260 DuPont Road ADDRESS 5260 DuPont Road  
Parkersburg, WV 26101 Parkersburg, WV 26101

FORM IV-6



Longitude = 81°16' 36.44"

7,641'

LATITUDE 38° 45' 00"

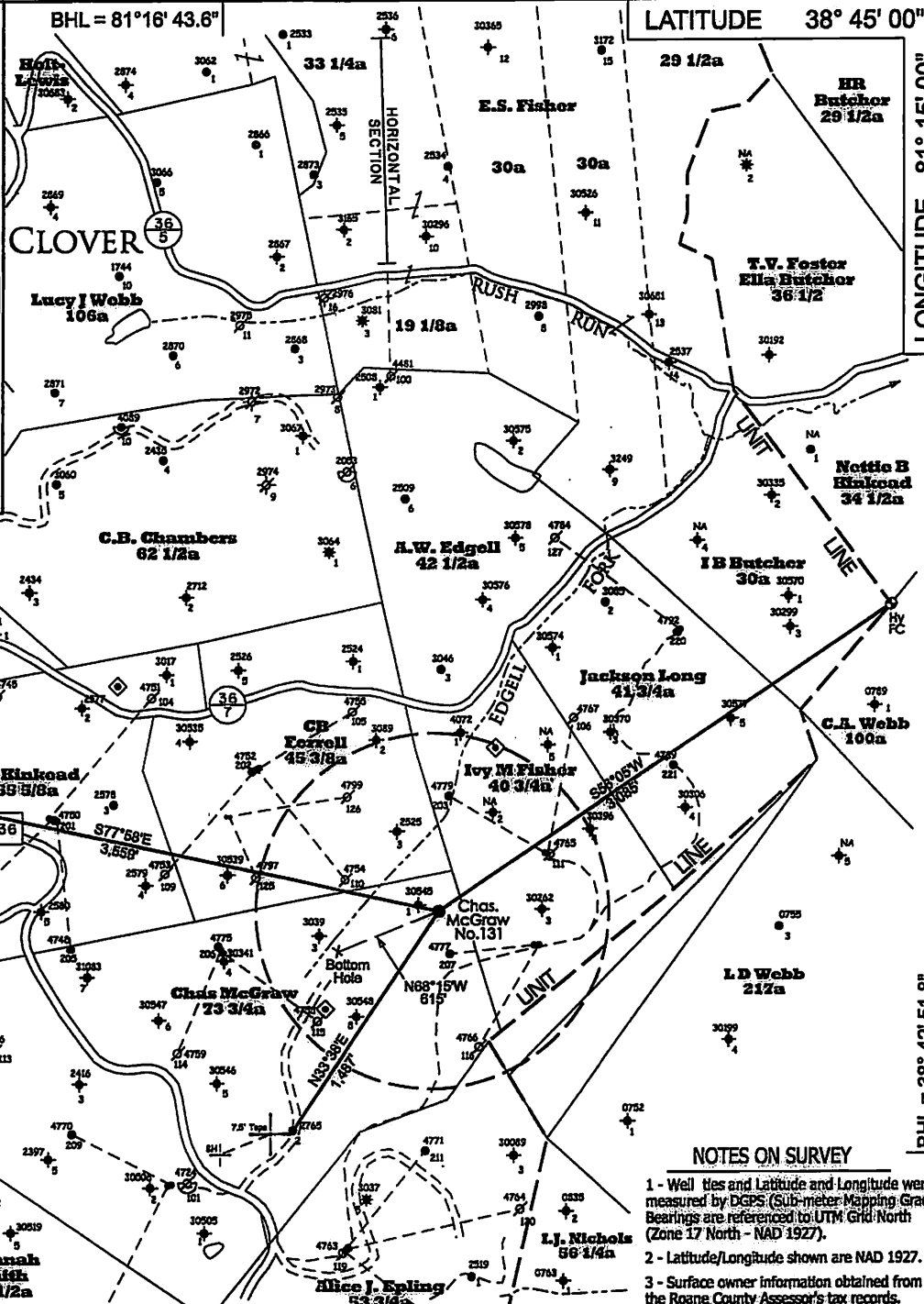
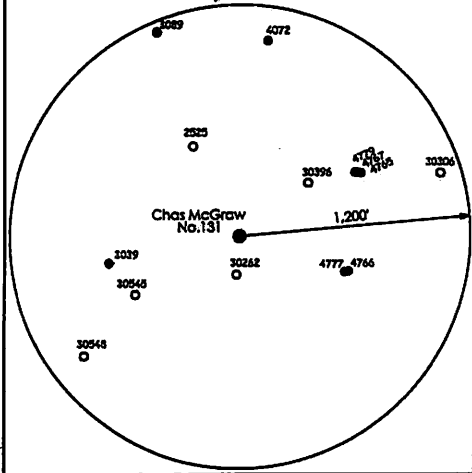
LONGITUDE 81° 15' 00"

12,743'

BHL = 38° 42' 51.8"

Latitude = 38° 42' 54.04"

Wells Shown are from WVGES Data Download (2020). Accuracy, completeness and precision of this data is not guaranteed. Use at your own risk.



Well Coordinates  
UTM (NAD83) - Meters

Surface	Bottom Hole
N - 4,285,198 E - 475,350	N - 4,285,129 E - 475,776

Location References  
(Magnetic Bearing - Slope Dist.)

S29°E 130' 8" Hickory
S86°E 200' 1" Iron Bolt

NOTES ON SURVEY

- 1 - Well ties and Latitude and Longitude were measured by DGPS (Sub-Meter Mapping Grade). Bearings are referenced to UTM Grid North (Zone 17 North - NAD 1927).
- 2 - Latitude/Longitude shown are NAD 1927.
- 3 - Surface owner information obtained from the Roane County Assessor's tax records.

- ◆ - DENOTES A POSSIBLE WATER SUPPLY SOURCE LOCATED FROM CIRCA 2003 AERIAL PHOTOGRAPHY - NOT BY SURVEY. OTHER SOURCES MAY BE PRESENT.
- ⊕ - DENOTES LOCATION OF WELL ON UNITED STATES TOPOGRAPHIC MAPS.


FILE NO. 1534


SCALE 1" = 1000'

MINIMUM DEGREE OF ACCURACY Sub-Meter

PROVEN SOURCE OF ELEVATION DGPS Survey  
(Sub-Meter Mapping Grade)

I, THE UNDERSIGNED, HEREBY CERTIFY THAT THIS PLAT IS CORRECT TO THE BEST OF MY KNOWLEDGE AND BELIEF AND SHOWS ALL THE INFORMATION REQUIRED BY LAW AND THE REGULATIONS ISSUED AND PRESCRIBED BY THE DEPARTMENT OF ENVIRONMENTAL PROTECTION.

(SIGNED)   
TIMOTHY P. ROUSH PS 793



WEST VIRGINIA  
Division of Environmental Protection  
Office of Oil and Gas  
601 57th Street  
Charleston, West Virginia 25301



DATE March 8, 2022  
FARM Chas. McGraw No.131  
API WELL NO. 47 - 087 - 04905S

WELL TYPE: OIL \_\_\_ GAS \_\_\_ LIQUID INJECTION X WASTE DISPOSAL \_\_\_  
(IF "GAS") PRODUCTION \_\_\_ STORAGE \_\_\_ DEEP \_\_\_ SHALLOW \_\_\_

LOCATION: ELEVATION 1,053' WATERSHED Edgell Fork  
DISTRICT Smithfield COUNTY Roane  
QUADRANGLE Looneyville 7.5'

SURFACE OWNER Richard & Roland Fisher ACREAGE 40 & 40.5 Ac.  
OIL & GAS ROYALTY OWNER HG Energy, LLC., et al LEASE ACREAGE 73 3/4 Ac. 04/22/2022  
LEASE NO. 61420-50

PROPOSED WORK: DRILL X CONVERT \_\_\_ DRILL DEEPER \_\_\_ REDRILL \_\_\_ FRACTURE OR  
STIMULATE X PLUG OFF OLD FORMATION \_\_\_ PERFORATE NEW  
FORMATION \_\_\_ OTHER PHYSICAL CHANGE IN WELL (SPECIFY) NOTE: Well will be drilled directionally as shown on the plat above.

PLUG AND ABANDON \_\_\_ CLEAN OUT AND REPLUG \_\_\_  
TARGET FORMATION Big Injun ESTIMATED DEPTH 2,380' MD

WELL OPERATOR HG Energy LLC. DESIGNATED AGENT Diane White  
ADDRESS 5260 DuPont Road ADDRESS 5260 DuPont Road  
Parkersburg, WV 26101 Parkersburg, WV 26101

FORM IV-6



**HG Energy, LLC**  
5260 Dupont Road  
Parkersburg, WV 26101  
(304) 420-1100 - Office  
(304) 863-3172 - Fax

4708704805

March 11, 2022

Mr. Jeff McLaughlin  
WVDEP  
Division of Oil & Gas  
601 57<sup>th</sup> Street  
Charleston, West Virginia 25304

RECEIVED  
Office of Oil and Gas

MAR 25 2022

WV Department of  
Environmental Protection

RE: Charles McGraw No. 131  
Smithfield District, Roane County  
West Virginia

Dear Mr. McLaughlin:

Enclosed are Forms WW-3A, WW-3B, WW-9, WW-3(B1), mylar of plat, reclamation plan, topo map and copies of the certified mailing receipts for a permit to drill the above referenced injection well. Also enclosed is our check in the amount of \$650.00 to cover the associated permit fees.

Very truly yours,

*Diane White*

Diane C. White

Enclosures

cc: Richard and Roland Fisher – Certified  
Joe Taylor – WV DEP Inspector

*CHK# 251453  
Amt \$650  
Date 3/10/22*

04/22/2022



Stansberry, Wade A <wade.a.stansberry@wv.gov>

**Secondary Recover Vertical Well Work Permit API: 47-087-04800 & 47-087-04805) Correction**

1 message

**Stansberry, Wade A** <wade.a.stansberry@wv.gov>

Tue, Apr 19, 2022 at 2:01 PM

To: Diane White <dwhite@hgenergyllc.com>, Emily Westfall <ewestfall@wvassessor.com>, "Taylor, Joseph D" <joseph.d.taylor@wv.gov>

Correction to the Subject line. These are not plugging permits.

----- Forwarded message -----

From: **Stansberry, Wade A** <wade.a.stansberry@wv.gov>

Date: Tue, Apr 19, 2022 at 1:57 PM

Subject: Plugging Vertical Well Work Permit API: 47-087-04800 & 47-087-04805)

To: Diane White <dwhite@hgenergyllc.com>, Emily Westfall <ewestfall@wvassessor.com>, Taylor, Joseph D <joseph.d.taylor@wv.gov>

I have attached a copy of the newly issued well permit number. This will serve as your copy.

**47-087-04800 - C B FERRELL 132**

**47-087-04805 - CHARLES MCGRAW 131**

If you have any questions, then please contact us here at the Office of Oil and Gas.

Thank you,

**Wade A. Stansberry**

**Environmental Resource Specialist 3**

**West Virginia Department of Environmental Protection**

**Office of Oil & Gas**

**601 57th St. SE**

**Charleston, WV 25304**

**(304) 926-0499 ext. 41115**

**(304) 926-0452 fax**

**Wade.A.Stansberry@wv.gov**

**4 attachments**

**47-087-04800 - Copy.pdf**  
1834K

**47-087-04805 - Copy.pdf**  
1872K

**IR-26 Blank.pdf**  
169K

**IR-26 Blank.pdf**  
169K

**04/22/2022**