



---

west virginia department of environmental protection

---

Office of Oil and Gas  
601 57<sup>th</sup> Street, S.E.  
Charleston, WV 25304  
(304) 926-0450  
fax: (304) 926-0452

Harold D. Ward, Cabinet Secretary  
[www.dep.wv.gov](http://www.dep.wv.gov)

Thursday, May 12, 2022  
WELL WORK PERMIT  
Vertical / New Drill

HG ENERGY, LLC  
5260 DUPONT ROAD  
PARKERSBURG, WV 26101

Re: Permit approval for C B FERRELL 128  
47-087-04802-00-00

This well work permit is evidence of permission granted to perform the specified well work at the location described on the attached pages and located on the attached plat, subject to the provisions of Chapter 22 of the West Virginia Code of 1931, as amended, and all rules and regulations promulgated thereunder, and to any additional specific conditions and provisions outlined in the pages attached hereto. Notification shall be given by the operator to the Oil and Gas Inspector at least 24 hours prior to the construction of roads, locations, and/or pits for any permitted work. In addition, the well operator shall notify the same inspector 24 hours before any actual well work is commenced and prior to running and cementing casing. Spills or emergency discharges must be promptly reported by the operator to 1-800-642-3074 and to the Oil and Gas Inspector.

Please be advised that form WR-35, Well Operators Report of Well Work is to be submitted to this office within 90 days of completion of permitted well work, as should form WR-34 Discharge Monitoring Report within 30 days of discharge of pits, if applicable. Failure to abide by all statutory and regulatory provisions governing all duties and operations hereunder may result in suspension or revocation of this permit and, in addition, may result in civil and/or criminal penalties being imposed upon the operators.

Per 35 CSR 4-5.2.g this permit will expire in two (2) years from the issue date unless permitted well work is commenced. If there are any questions, please feel free to contact me at (304) 926- 0450.

A blue ink signature of James A. Martin, Chief, is written over a blue circular stamp. The signature is cursive and stylized.

James A. Martin  
Chief

Operator's Well Number: C B FERRELL 128  
Farm Name: ED ASBURY  
U.S. WELL NUMBER: 47-087-04802-00-00  
Vertical New Drill  
Date Issued: 5/12/2022

Promoting a healthy environment.

05/13/2022

## PERMIT CONDITIONS

West Virginia Code §22-6-11 allows the Office of Oil and Gas to place specific conditions upon this permit. Permit conditions have the same effect as law. Failure to adhere to the specified permit conditions may result in enforcement action.

### CONDITIONS

---

1. If the operator encounters an unanticipated void, or an anticipated void at an unanticipated depth, the operator shall notify the inspector within 24 hours. Modifications to the casing program may be necessary to comply with W. Va. Code §22-6-20, which requires drilling to a minimum depth of thirty feet below the bottom of the void, and installing a minimum of twenty (20) feet of casing. Under no circumstance should the operator drill more than fifty (50) feet below the bottom of the void or install less than twenty (20) feet of casing below the bottom of the void.
2. Pursuant to 35 CSR 4-19.1.a, at the request of the surface owner all water wells or springs within 1000 feet of the proposed well that are actually utilized for human consumption, domestic animals or other general use shall be sampled and analyzed.
3. Pursuant to 35 CSR 4-19.1.c, if the operator is unable to sample and analyze any water well or spring with one thousand (1,000) feet of the permitted well location, the Office of Oil and Gas requires the operator to sample, at a minimum, one water well or spring located between one thousand (1,000) feet and two thousand (2,000) feet of the permitted well location.
4. All pits must be lined with a minimum of 20 mil thickness synthetic liner.
5. In the event of an accident or explosion causing loss of life or serious personal injury in or about the well or while working on the well, the well operator or its contractor shall give notice, stating the particulars of the accident or explosion, to the oil and gas inspector and the Chief within twenty-four (24) hours.
6. During the surface casing and cementing process, in the event cement does not return to the surface, or any other casing string that is permitted to circulate cement to the surface and does not return to the surface, the oil and gas inspector shall be notified within twenty-four (24) hours
7. Well work activities shall not constitute a hazard to the safety of persons.
8. Operator shall provide the Office of Oil & Gas notification of the date that drilling commenced on this well. Such notice shall be provided by sending an email to DEPOOGNotify@wv.gov within 30 days of commencement of drilling.



4708704802S

CHK# 651449

\$650<sup>00</sup>

3/10/22

FORM WW-3 (B)  
1/12 RECEIVED  
Office of Oil and Gas

MAR 24 2022

WV Department of  
Environmental Protection



1) Date: 03/07/2022  
2) Operator's Well No. C B Ferrell 128  
3) API Well No.: 47 - 087 - s  
State County Permit  
4) UIC Permit No. UIC2R08700005AP

STATE OF WEST VIRGINIA  
NOTICE OF LIQUID INJECTION OR WASTE DISPOSAL WELL WORK PERMIT APPLICATION  
FOR THE DEPARTMENT OF ENVIRONMENTAL PROTECTION, OFFICE OF OIL AND GAS

5) WELL TYPE: Liquid Injection  / Gas Injection (not storage)  / Waste Disposal   
6) LOCATION: Elevation: 1110' Watershed: Edgell Fork  
District: Smithfield County Roane Quadrangle Looneyville 7.5'  
7) WELL OPERATOR: HG Energy, LLC 8) DESIGNATED AGENT Diane White  
Address 5260 Dupont Road Address 5260 Dupont Road  
Parkersburg, WV 26101 Parkersburg, WV 26101  
9) OIL & GAS INSPECTOR TO BE NOTIFIED 10) DRILLING CONTRACTOR  
Name Joe Taylor Name To Be Determined Upon Approval of the Permit  
Address 1478 Claylick Road Address  
Ripley, WV 25271

11) PROPOSED WELL WORK Drill  / Drill deeper  / Redrill  / Stimulate   
Plug off old formation  / Perforate new formation  Convert   
Other physical change in well (specify)

12) GEOLOGIC TARGET FORMATION Big Injun Depth 2175' MD Feet (top) to 2240' MD Feet (bottom)

13) Estimated Depth of Completed Well, (or actual depth of existing well): 2400' MD Feet

14) Approximate water strata depths: Fresh NA Feet Salt 1700' Feet

15) Approximate coal seam depths: NA

16) Is coal being mined in the area? Yes No

17) Virgin reservoir pressure in target formation 1250 psig Source Estimated

18) Estimated reservoir fracture pressure 2650 psig (BHFP)

19) MAXIMUM PROPOSED INJECTION OPERATIONS: Volume per hour 25 BBL Bottom hole pressure 2400 psi

20) DETAILED IDENTIFICATION OF MATERIALS TO BE INJECTED, INCLUDING ADDITIVES Fresh water, produced  
water, bactericides and other chemicals as needed to maintain water quality and improve oil recovery

21) FILTERS (IF ANY) Cartridge filters and charcoal bed filters

22) SPECIFICATIONS FOR CATHODIC PROTECTION AND OTHER CORROSION CONTROL NA

23) CASING AND TUBING PROGRAM

CASING OR TUBING TYPE	SPECIFICATIONS					FOOTAGE INTERVALS		CEMENT FILL-UP OR SACKS (CU. FT.)	PACKERS
	Size	Grade	Weight per ft.	New	Used	For Drilling	Left In Well		
Conductor	13 3/8"	LS	54#	X		15'	15'		Kinds
Fresh Water	7"	LS	17#	X		500'	500'	CTS	Tension
Coal									Sizes
Intermediate									2.375" x 4"
Production	4 1/2"	J-55	10.5#	X		2400'	2400'	250 sks	Depths set
Tubing	2 3/8"	J-55	4.8#	X		2200'	2200'		2100'
Liners									Perforations
									Top Bottom

24) APPLICANT'S OPERATING RIGHTS were acquired from C B Ferrell et al  
by deed / lease X / other contract / dated 11/06/2014 of record in the  
Lincoln County Clerk's office in Lease Book 16 Page 440

*[Handwritten Signature]*  
3-17-22

05/13/2022





47087048025

U.S. Postal Service™  
CERTIFIED MAIL® RECEIPT  
Domestic Mail Only

For delivery information, visit our website at [www.usps.com](http://www.usps.com)™.

OFFICIAL USE

Certified Mail Fee

Extra Services & Fees (check box, add fee as appropriate)

- Return Receipt (hardcopy) \$
- Return Receipt (electronic) \$
- Certified Mail Restricted Delivery \$
- Adult Signature Required \$
- Adult Signature Restricted Delivery \$

Postage

Total Postage and Fees

Sent To Ed Asbury

Street and Apt. No., or PO Box No. 5345 Laguna Vista Circle

City, State, ZIP+4® Melbourne FL 32934

PS Form 3800, April 2015 PSN 7530-02-000-9047

See Reverse for Instructions

7019 2280 0000 1286 7283



RECEIVED  
Office of Oil and Gas

MAR 24 2022

WV Department of  
Environmental Protection

05/13/2022



**HG Energy, LLC**  
5260 Dupont Road  
Parkersburg, WV 26101  
(304) 420-1100 - Office  
(304) 863-3172 - Fax

47087048025

March 7, 2022

Ed Asbury  
5345 Laguna Vista Drive  
Melbourne, FL 32934

RE: C. B. Ferrell No. 128  
Smithfield District, Roane County  
West Virginia

Dear Mr. Asbury,

Enclosed are copies of various application papers that we have filed with the West Virginia Department of Environmental Protection (WVDEP), Office of Oil and Gas. A well work permit is being requested for the above-referenced well.

Pursuant to WV Code Chapter 22B, Article 6, you are receiving copies of this correspondence because the well or other anticipated disturbance is located on your surface property. Your rights as a landowner are detailed in the enclosed permit application papers.

No action on your part is required. If you have any questions or comments regarding this application, you may call this office at (304) 420-1119.

Very truly yours,

*Diane White*

Diane C. White

Enclosures

RECEIVED  
Office of Oil and Gas

MAR 24 2022

WV Department of  
Environmental Protection

05/13/2022



SURFACE OWNER WAIVER

County 087

Operator  
Operator well number

HG Energy, LLC  
C B Ferrell 128

**INSTRUCTIONS TO SURFACE OWNERS NAMED ON PAGE WW2-A / 3A**

The well operator named on page WW-2A / 3A is applying for a permit from the State to do oil or gas well work. (Note: If the surface tract is owned by more than three persons, then these materials were served on you because your name appeared on the Sheriff's tax ticket on the land or because you actually occupy the surface tract. In either case, you may be the only owner who will actually receive these materials.) See Chapter 22 of the West Virginia Code. Well work permits are valid for 24 months. If you do not own any interest in the surface tract, please forward these materials to the true owner immediately if you know who it is. Also, please notify the well operator and the Office of Oil and Gas.

**NOTE: YOU ARE NOT REQUIRED TO FILE ANY COMMENT.**

**WHERE TO FILE COMMENTS AND OBTAIN ADDITIONAL INFORMATION:**

Chief, Office of Oil and Gas  
Department of Environmental Protection  
601 57<sup>th</sup> St. SE  
Charleston, WV 25304  
(304) 926-0450

**Time Limits and methods for filing comments.** The law requires these materials to be served on or before the date the operator files his Application. You have **FIFTEEN (15) DAYS** after the filing date to file your comments. Comments must be filed in person or received in the mail by the Chief's office by the time stated above. You may call the Chief's office to be sure of the date. Check with your postmaster to ensure adequate delivery time or to arrange special expedited handling. If you have been contacted by the well operator and you have signed a "voluntary statement of no objection" to the planned work described in these materials, then the permit may be issued at any time.

**Comments must be in writing.** Your comments must include your name, address and telephone number, the well operator's name and well number and the approximate location of the proposed well site including district and county from the application. You may add other documents, such as sketches, maps or photographs to support your comments.

The Chief has the power to deny or condition a well work permit based on comments on the following grounds:

- 1) The proposed well work will constitute a hazard to the safety of persons.
- 2) The soil erosion and sediment control plan is not adequate or effective;
- 3) Damage would occur to publicly owned lands or resources;
- 4) The proposed well work fails to protect fresh water sources or supplies;
- 5) The applicant has committed a substantial violation of a previous permit or a substantial violation of one or more of the rules promulgated under Chapter 22, and has failed to abate or seek review of the violation..."

**If you want a copy of the permit as it is issued or a copy of the order denying the permit, you should request a copy from the Chief.**

**List of Water Testing Laboratories.** The Office maintains a list of water testing laboratories which you can hire to test your water to establish water quality prior to and after drilling. Contact the Chief to obtain a copy.

**VOLUNTARY STATEMENT OF NO OBJECTION**

I hereby state that I have read the instructions to surface owners and that I have received copies of a Notice and Application for a Well Work Permit on Form WW2-A / 3A, and attachments consisting of pages 1 through \_\_\_ including a work order on Form WW-2B / 3A, a survey plat, and a soil and erosion plan, all for proposed well work on my surface land as described therein.

I further state that I have no objection to the planned work described in these materials, and I have no objection to a permit being issued on those materials.

FOR EXECUTION BY A NATURAL PERSON

FOR EXECUTION BY A CORPORATION, ETC.

*R. Ed Asbury*  
Signature

Date 03-14-22

Company Name  
By  
Its

RECEIVED  
Office of Oil and Gas

MAR 24 2022

Date

R. ED ASBURY  
Print Name

WV Department of  
Environmental Protection

Signature

Date

WW-2B1  
(5-12)

Well No. C B Ferrell 128

West Virginia Department of Environmental Protection  
Office of Oil and Gas

NOTICE TO SURFACE OWNERS

The well operator named below is preparing to file for a permit from the state to drill a new well. Before a well work permit can be filed with the Chief of the Office of Oil and Gas, the well operator is required to have given notice of the right to request water well or spring analytical testing. This notice shall be given to the owners or occupants of land which have a water well or spring being utilized for human consumption, domestic animals, or other general use and which is located within 1000 feet of the proposed well site.

With this form, the operator is giving you notice of your right to request analytical testing. The operator is required to sample and analyze the water wells or springs of all owners or occupants who request it. Therefore, if you wish to have your water well or spring tested, contact the operator named below.

All sampling shall be completed prior to drilling. Within thirty (30) days of the receipt of such sample analyses the operator shall submit the results to the Chief of the Office of Oil and Gas and to the owners or occupants who may have requested them.

Be advised, you have the right to sample and analyze any water supply at your own expense.

Listed below is the laboratory chosen by operator to perform analysis, and contractor chosen to collect sample.

Certified Laboratory Name Sturm Environmental Labs  
Sampling Contractor Sturm Environmental Labs

Well Operator HG Energy, LLC  
Address 5260 Dupont Road  
Parkersburg, WV 26101  
Telephone 304-420-1119

FOR OPERATOR'S USE ONLY: Below, or on an attached page, list those persons which were given this notice. Place an asterisk beside the one(s) that contacted you and requested sampling and analyses. If there were no requests made, indicate by underling which one you have selected to sample and analyze. If there are no water wells or springs within 1000 feet of the proposed site, the Chief may require the operator to test wells up to 2000 feet from the proposed site.

· Ed Asbury  
5345 Laguna Vista Drive  
Melbourne, FL 32934

· Richard Fisher  
4513 Clay Road  
Spencer WV 25276

· Timothy May  
242 Edgell Fork Road  
Spencer WV 25276

· Holly Cottrell  
241 Natural Bridge Road  
Looneyville WV 25259

  
RECEIVED  
Office of Oil and Gas

MAR 24 2022

WV Department of  
Environmental Protection

05/13/2022



**Diane White**

---

**From:** Diane White  
**Sent:** Monday, March 7, 2022 4:44 PM  
**To:** Vickie Hoops (vhoops@sturmenvvironmental.com)  
**Cc:** Missy Hoops  
**Subject:** Possible Water Wells to be Tested in Spencer, WV for the CB Ferrell 128 Injection Well Site  
**Attachments:** 20220307164357224.pdf

Vicki,  
Good afternoon. Please see attached for information for testing/analyzing possible water wells. The four locations (see attached) have been tested in the past, but DEP regulations require we test or at least attempt to offer testing again. If the people don't want testing, please indicate on the forms that they declined testing or didn't respond to your attempts to communicate with them.

Please let me know if you have any questions.

Thanks very much,

Diane

*Diane C White*



**HG Energy, LLC**

5260 Dupont Road  
Parkersburg, WV 26101

304-420-1119 (O)

304-482-0108 (C)

[dwhite@hgenergyllc.com](mailto:dwhite@hgenergyllc.com)

<https://hgenergyllc.com>

RECEIVED  
Office of Oil and Gas

MAR 24 2022

WV Department of  
Environmental Protection

47087048025

WW-9  
(2/15)

API Number 47 - \_\_\_\_\_  
Operator's Well No. C D Ferrell 128

STATE OF WEST VIRGINIA  
DEPARTMENT OF ENVIRONMENTAL PROTECTION  
OFFICE OF OIL AND GAS

FLUIDS/ CUTTINGS DISPOSAL & RECLAMATION PLAN

Operator Name HG Energy, LLC OP Code 494497948

Watershed (HUC 10) Edgell Fork Quadrangle Looneyville 7.5'

Do you anticipate using more than 5,000 bbls of water to complete the proposed well work? Yes  No

Will a pit be used? Yes  No

If so, please describe anticipated pit waste: Fluids encountered while drilling subject well

Will a synthetic liner be used in the pit? Yes  No  If so, what ml.? 20 mil

Proposed Disposal Method For Treated Pit Wastes:

- Land Application
- Underground Injection ( UIC Permit Number \_\_\_\_\_ )
- Reuse (at API Number \_\_\_\_\_ )
- Off Site Disposal (Supply form WW-9 for disposal location)
- Other (Explain \_\_\_\_\_ )

Will closed loop system be used? If so, describe: No

Drilling medium anticipated for this well (vertical and horizontal)? Air, freshwater, oil based, etc. Air, Fresh Water

-If oil based, what type? Synthetic, petroleum, etc. NA

Additives to be used in drilling medium? Water, Soap, KCl

Drill cuttings disposal method? Leave in pit, landfill, removed offsite, etc. Offsite Disposal at a DEP Approved Landfill

-If left in pit and plan to solidify what medium will be used? (cement, lime, sawdust) NA

-Landfill or offsite name/permit number? To Be Determined Upon Approval of Permit

Permittee shall provide written notice to the Office of Oil and Gas of any load of drill cuttings or associated waste rejected at any West Virginia solid waste facility. The notice shall be provided within 24 hours of rejection and the permittee shall also disclose where it was properly disposed.

I certify that I understand and agree to the terms and conditions of the GENERAL WATER POLLUTION PERMIT issued on August 1, 2005, by the Office of Oil and Gas of the West Virginia Department of Environmental Protection. I understand that the provisions of the permit are enforceable by law. Violations of any term or condition of the general permit and/or other applicable law or regulation can lead to enforcement action.

I certify under penalty of law that I have personally examined and am familiar with the information submitted on this application form and all attachments thereto and that, based on my inquiry of those individuals immediately responsible for obtaining the information, I believe that the information is true, accurate, and complete. I am aware that there are significant penalties for submitting false information, including the possibility of fine or imprisonment.

Company Official Signature Diane White

Company Official (Typed Name) Diane White

Company Official Title Accountant

*[Handwritten Signature]*  
3-17-22

Subscribed and sworn before me this 7th day of March, 20 22

Carmel Pad Notary Public

My commission expires 7/31/2022



HG Energy, LLC

Proposed Revegetation Treatment: Acres Disturbed 0.5 acres Prevegetation pH \_\_\_\_\_

Lime 3 Tons/acre or to correct to pH 6.5

Fertilizer type 10-20-20

Fertilizer amount 500 lbs/acre

Mulch Straw 2 Tons/acre

Seed Mixtures

**Temporary**

**Permanent**

Seed Type	lbs/acre
Tall Fescue	40
Ladino Clover	5

Seed Type	lbs/acre
Tall Fescue	40
Ladino Clover	5

**\*\*Sediment and Erosion Control will be in place at all times \*\***

Attach:

Drawing(s) of road, location, pit and proposed area for land application (unless engineered plans including this info have been provided)

Photocopied section of involved 7.5' topographic sheet.

Plan Approved by: Joe Taylor

Comments: \_\_\_\_\_  
\_\_\_\_\_  
\_\_\_\_\_  
\_\_\_\_\_  
\_\_\_\_\_

Title: OOB Inspect

Date: 3-17-22

Field Reviewed?  Yes  No

RECEIVED  
Office of Oil and Gas

MAR 24 2022

WV Department of  
Environmental Protection

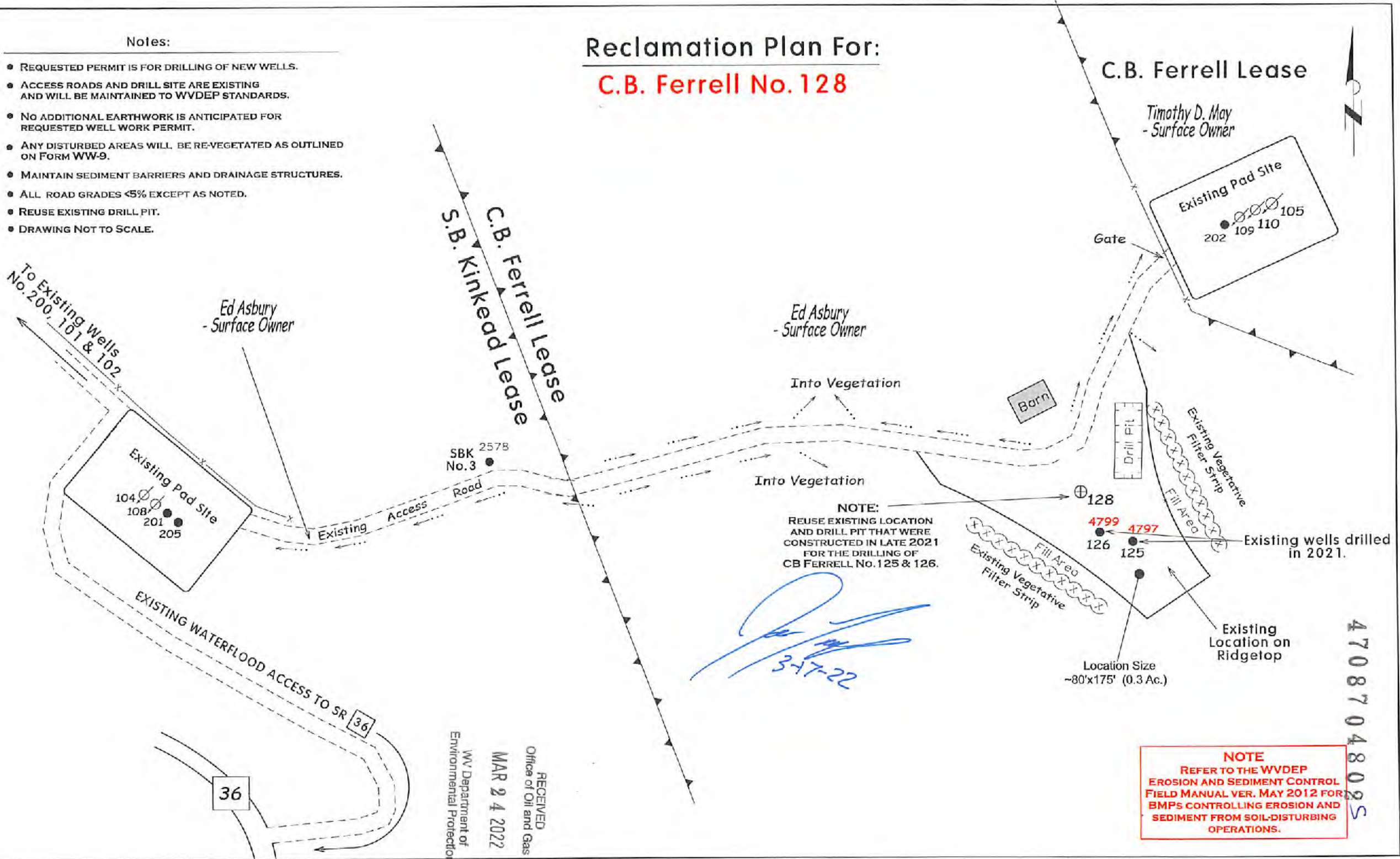
05/13/2022



Notes:

- REQUESTED PERMIT IS FOR DRILLING OF NEW WELLS.
- ACCESS ROADS AND DRILL SITE ARE EXISTING AND WILL BE MAINTAINED TO WVDEP STANDARDS.
- NO ADDITIONAL EARTHWORK IS ANTICIPATED FOR REQUESTED WELL WORK PERMIT.
- ANY DISTURBED AREAS WILL BE RE-VEGETATED AS OUTLINED ON FORM WW-9.
- MAINTAIN SEDIMENT BARRIERS AND DRAINAGE STRUCTURES.
- ALL ROAD GRADES <5% EXCEPT AS NOTED.
- REUSE EXISTING DRILL PIT.
- DRAWING NOT TO SCALE.

# Reclamation Plan For: C.B. Ferrell No. 128



**NOTE:**  
REUSE EXISTING LOCATION AND DRILL PIT THAT WERE CONSTRUCTED IN LATE 2021 FOR THE DRILLING OF CB FERRELL No. 125 & 126.

*[Handwritten Signature]*  
3-7-22

**NOTE**  
REFER TO THE WVDEP EROSION AND SEDIMENT CONTROL FIELD MANUAL VER. MAY 2012 FOR BMPs CONTROLLING EROSION AND SEDIMENT FROM SOIL-DISTURBING OPERATIONS.

RECEIVED  
Office of Oil and Gas  
MAR 24 2022  
WV Department of Environmental Protection

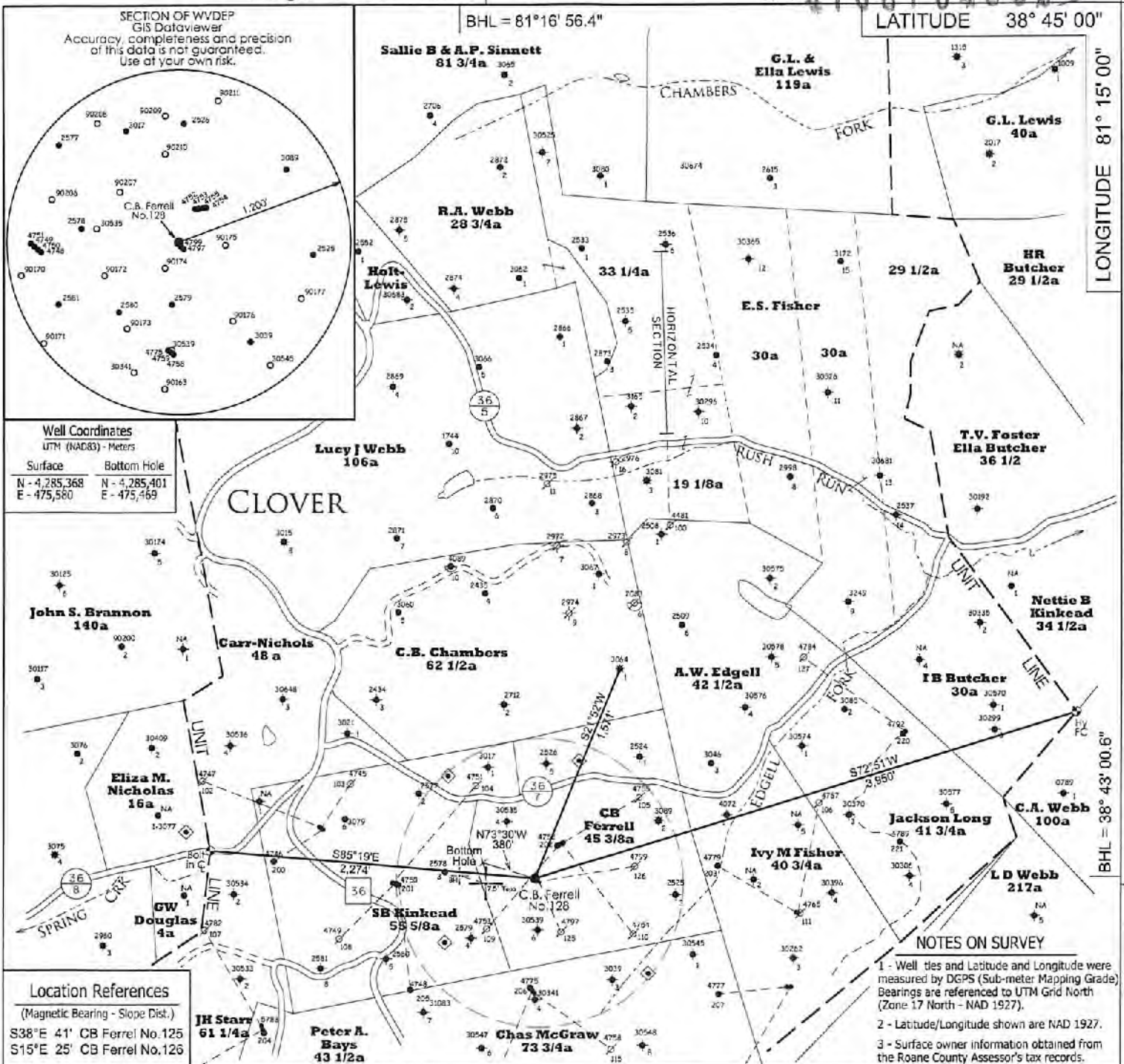
47087048095



Longitude = 81°16' 51.79"

8,857 47087048023

LATITUDE 38° 45' 00"



Well Coordinates  
UTM (NAD83) - Meters

Surface	Bottom Hole
N - 4,285,368 E - 475,580	N - 4,285,401 E - 475,469

Location References  
(Magnetic Bearing - Slope Dist.)

S38°E 41' CB Ferrell No.125
S15°E 25' CB Ferrell No.126

- NOTES ON SURVEY
- 1 - Well ties and Latitude and Longitude were measured by DGPS (Sub-meter Mapping Grade). Bearings are referenced to UTM Grid North (Zone 17 North - NAD 1927).
  - 2 - Latitude/Longitude shown are NAD 1927.
  - 3 - Surface owner information obtained from the Roane County Assessor's tax records.

- ◆ - DENOTES A POSSIBLE WATER SUPPLY SOURCE LOCATED FROM CIRCA 2003 AERIAL PHOTOGRAPHY - NOT BY SURVEY. OTHER SOURCES MAY BE PRESENT.
- ⊕ - DENOTES LOCATION OF WELL ON UNITED STATES TOPOGRAPHIC MAPS.

FILE NO. 1534


SCALE 1" = 1000'

MINIMUM DEGREE OF ACCURACY Sub-Meter

PROVEN SOURCE OF ELEVATION DGPS Survey  
(Sub-Meter Mapping Grade)

I, THE UNDERSIGNED, HEREBY CERTIFY THAT THIS PLAT IS CORRECT TO THE BEST OF MY KNOWLEDGE AND BELIEF AND SHOWS ALL THE INFORMATION REQUIRED BY LAW AND THE REGULATIONS ISSUED AND PRESCRIBED BY THE DEPARTMENT OF ENVIRONMENTAL PROTECTION.

(SIGNED) *[Signature]*  
TIMOTHY P. ROUSH PS 793



WEST VIRGINIA  
Division of Environmental Protection  
Office of Oil and Gas  
601 57th Street  
Charleston, West Virginia 25301

WELL TYPE: OIL \_\_\_ GAS \_\_\_ LIQUID INJECTION  WASTE DISPOSAL \_\_\_  
(IF "GAS") PRODUCTION \_\_\_ STORAGE \_\_\_ DEEP \_\_\_ SHALLOW \_\_\_

LOCATION: ELEVATION 1,110' WATERSHED Edgell Fork  
DISTRICT Smithfield COUNTY Roane  
QUADRANGLE Looneyville 7.5'

SURFACE OWNER Ed Asbury ACREAGE 10 AC. & 6 AC.

OIL & GAS ROYALTY OWNER HG Energy, LLC., et al LEASE ACREAGE 45 Ac.  
LEASE NO. 62217-50

PROPOSED WORK: DRILL  CONVERT \_\_\_ DRILL DEEPER \_\_\_ REDRILL \_\_\_ FRACTURE OR  
STIMULATE  PLUG OFF OLD FORMATION \_\_\_ PERFORATE NEW  
FORMATION \_\_\_ OTHER PHYSICAL CHANGE IN WELL (SPECIFY) NOTE: Well will be drilled directionally as shown on the plat above.

PLUG AND ABANDON \_\_\_ CLEAN OUT AND REPLUG \_\_\_

TARGET FORMATION Big Injun ESTIMATED DEPTH 2,350' MD

WELL OPERATOR HG Energy LLC. DESIGNATED AGENT Diane White  
ADDRESS 5260 DuPont Road ADDRESS 5260 DuPont Road  
Parkersburg, WV 26101 Parkersburg, WV 26101

DATE March 3, 2022

FARM C.B. Ferrell No.128

API WELL NO. 47 - 087 - 04802

RECEIVED  
Office of Oil and Gas  
MAR 24 2022  
05/13/2022  
WV Department of Environmental Protection

FORM IV-6

LONGITUDE 81° 15' 00"

12,190'

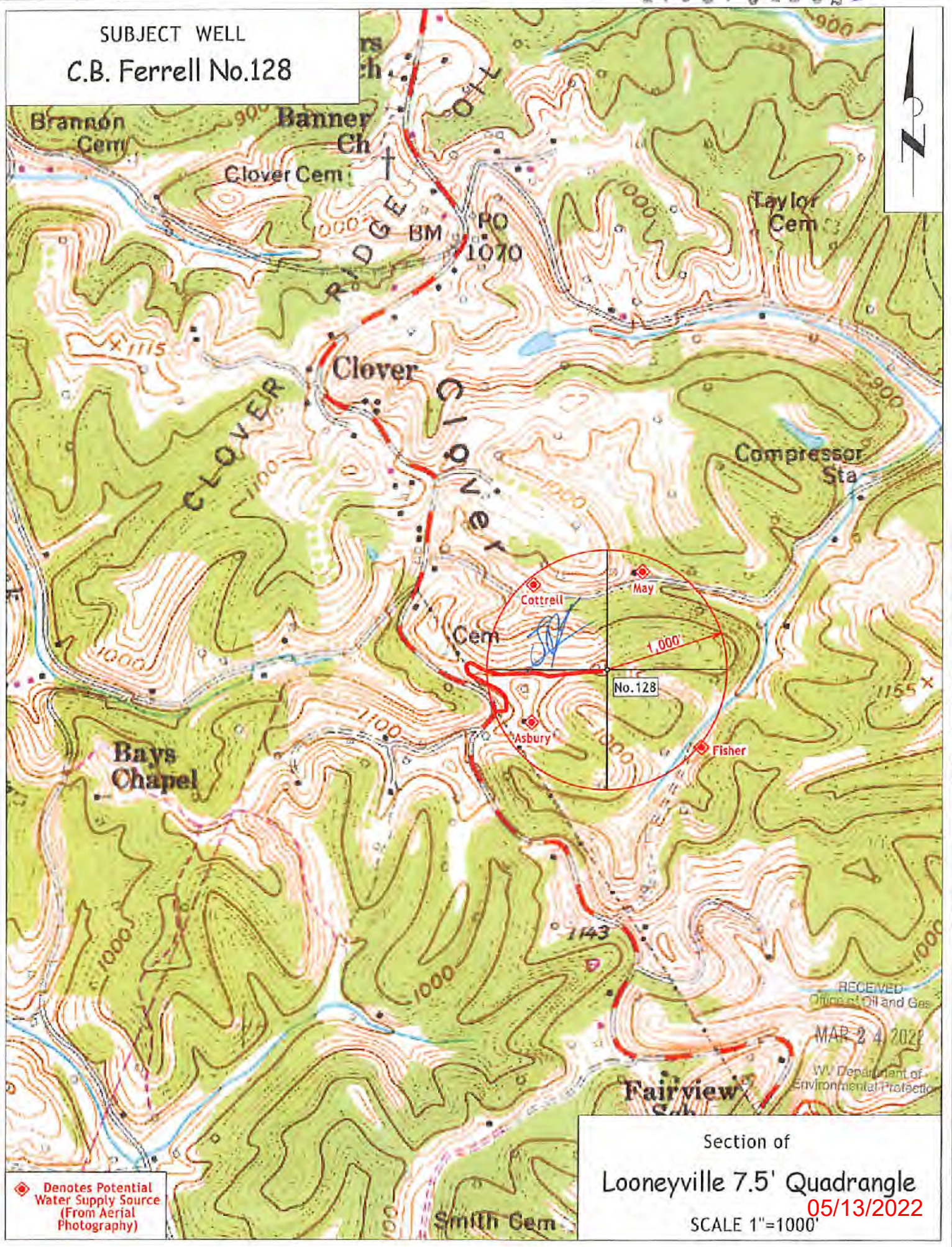
BHL = 38° 43' 00.6"

Latitude = 38° 42' 59.51"



47087048025

SUBJECT WELL  
C.B. Ferrell No.128



◆ Denotes Potential Water Supply Source (From Aerial Photography)

RECEIVED  
Office of Oil and Gas  
MAR 24 2022  
WV Department of Environmental Protection

Section of  
Looneyville 7.5' Quadrangle  
05/13/2022  
SCALE 1"=1000'



Longitude = 81°16' 51.79"

8,857'

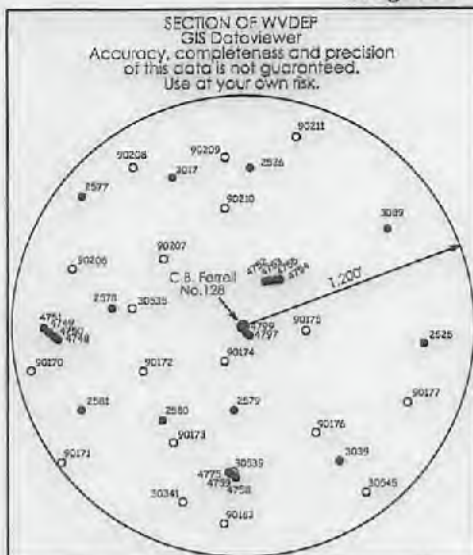
LATITUDE 38° 45' 00"

BHL = 81°16' 56.4"

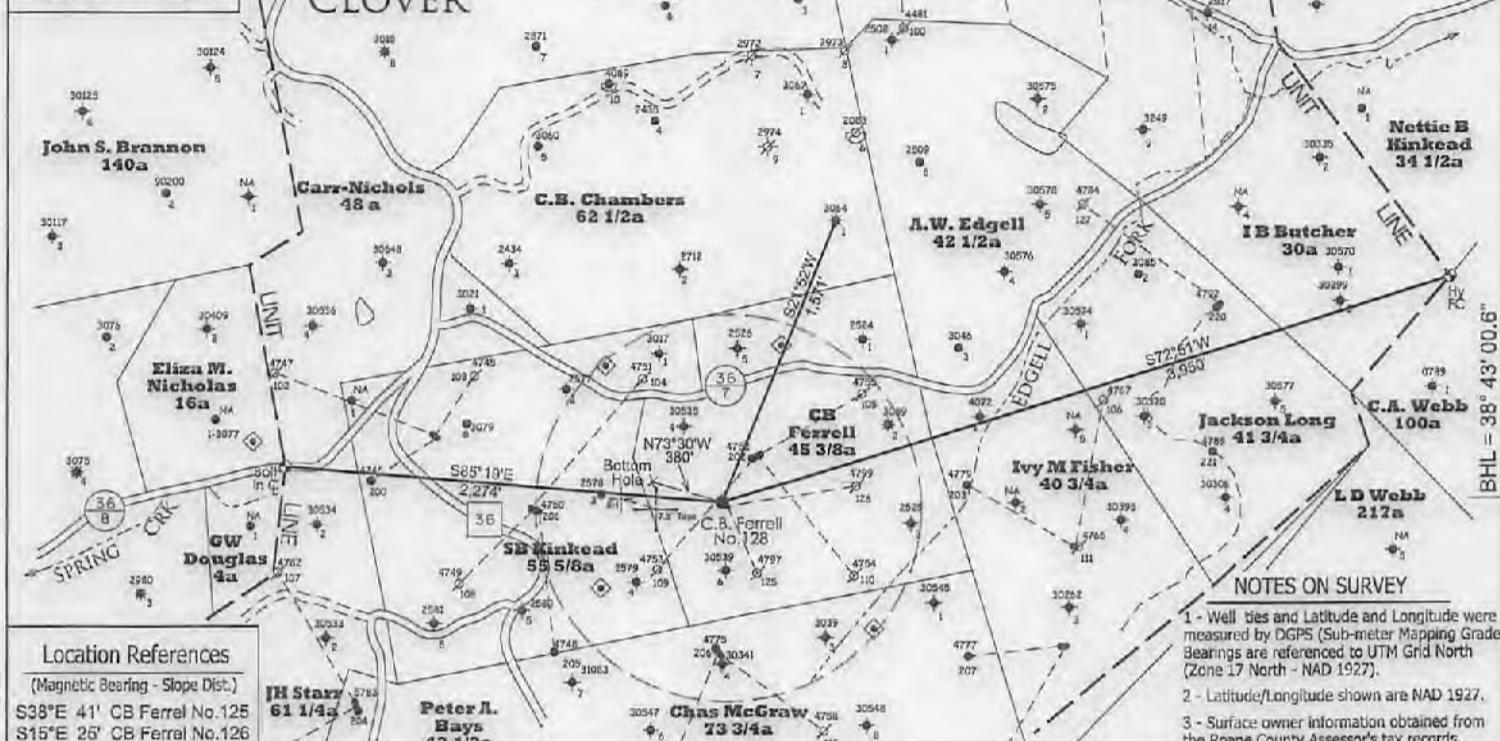
LONGITUDE 81° 15' 00"

12,190'

Latitude = 38° 42' 59.51"



Well Coordinates UTM (NAD83) - Meters	
Surface	Bottom Hole
N - 4,285,368	N - 4,285,401
E - 475,580	E - 475,469




**NOTES ON SURVEY**

- 1 - Well ties and Latitude and Longitude were measured by DGPS (Sub-meter Mapping Grade). Bearings are referenced to UTM Grid North (Zone 17 North - NAD 1927).
- 2 - Latitude/Longitude shown are NAD 1927.
- 3 - Surface owner information obtained from the Roane County Assessor's tax records.

- ◆ - DENOTES A POSSIBLE WATER SUPPLY SOURCE LOCATED FROM CIRCA 2003 AERIAL PHOTOGRAPHY - NOT BY SURVEY. OTHER SOURCES MAY BE PRESENT.
- ⊕ - DENOTES LOCATION OF WELL ON UNITED STATES TOPOGRAPHIC MAPS.

FILE NO. 1534  
 SCALE 1" = 1000'  
 MINIMUM DEGREE OF ACCURACY Sub-Meter  
 PROVEN SOURCE OF ELEVATION DGPS Survey  
(Sub-Meter Mapping Grade)

I, THE UNDERSIGNED, HEREBY CERTIFY THAT THIS PLAT IS CORRECT TO THE BEST OF MY KNOWLEDGE AND BELIEF AND SHOWS ALL THE INFORMATION REQUIRED BY LAW AND THE REGULATIONS ISSUED AND PRESCRIBED BY THE DEPARTMENT OF ENVIRONMENTAL PROTECTION.

(SIGNED)   
 TIMOTHY P. ROUSH PS 793



WEST VIRGINIA  
 Division of Environmental Protection  
 Office of Oil and Gas  
 601 57th Street  
 Charleston, West Virginia 25301



DATE March 3, 2022  
 FARM C.B. Ferrell No.128  
 API WELL NO. 47 - 087 - 048025

WELL TYPE: OIL \_\_\_ GAS \_\_\_ LIQUID INJECTION  WASTE DISPOSAL \_\_\_  
 (IF "GAS") PRODUCTION \_\_\_ STORAGE \_\_\_ DEEP \_\_\_ SHALLOW \_\_\_  
 LOCATION: ELEVATION 1,110' WATERSHED Edgell Fork  
 DISTRICT Smithfield COUNTY Roane  
 QUADRANGLE Looneyville 7.5'  
 SURFACE OWNER Ed Asbury ACREAGE 10 AC. & 6 Ac.  
 OIL & GAS ROYALTY OWNER HG Energy, LLC., et al LEASE ACREAGE 45 Ac. **05/13/2022**  
 LEASE NO. 62217-50  
 PROPOSED WORK: DRILL  CONVERT \_\_\_ DRILL DEEPER \_\_\_ REDRILL \_\_\_ FRACTURE OR  
 STIMULATE  PLUG OFF OLD FORMATION \_\_\_ PERFORATE NEW  
 FORMATION \_\_\_ OTHER PHYSICAL CHANGE IN WELL (SPECIFY) NOTE: Well will be drilled directionally as shown on the plat above.  
 PLUG AND ABANDON \_\_\_ CLEAN OUT AND REPLUG \_\_\_  
 TARGET FORMATION Big Injun ESTIMATED DEPTH 2,350' MD  
 WELL OPERATOR HG Energy LLC. DESIGNATED AGENT Diane White  
 ADDRESS 5260 DuPont Road ADDRESS 5260 DuPont Road  
Parkersburg, WV 26101 Parkersburg, WV 26101

FORM IV-6





**HG Energy, LLC**  
5260 Dupont Road  
Parkersburg, WV 26101  
(304) 420-1100 - Office  
(304) 863-3172 - Fax

47087048025

March 7, 2022

Mr. Jeff McLaughlin  
WVDEP  
Division of Oil & Gas  
601 57<sup>th</sup> Street  
Charleston, West Virginia 25304

RE: C. B. Ferrell No. 128  
Smithfield District, Roane County  
West Virginia

Dear Mr. McLaughlin:

Enclosed are Forms WW-3A, WW-3B, WW-9, WW-3(B1), mylar of plat, reclamation plan, topo map and copies of the certified mailing receipts for a permit to drill the above referenced injection well. Also enclosed is our check in the amount of \$650.00 to cover the associated permit fees.

Very truly yours,

*Diane White*

Diane C. White

Enclosures

cc: Ed Asbury – Certified  
Joe Taylor – WV DEP Inspector

RECEIVED  
Office of Oil and Gas  
MAR 24 2022  
WV Department of  
Environmental Protection

05/13/2022



Stansberry, Wade A <wade.a.stansberry@wv.gov>

**Secondary Recovery Vertical Well Work Permit (API: 47-087-04802 & 47-087-04803)**

1 message

**Stansberry, Wade A** <wade.a.stansberry@wv.gov>

Thu, May 12, 2022 at 8:04 AM

To: Diane White <dwhite@hgenergyllc.com>, Emily Westfall <ewestfall@wvassessor.com>, "Taylor, Joseph D" <joseph.d.taylor@wv.gov>

I have attached a copy of the newly issued well [permit](#) number. This will serve as your copy.

**47-087-04802 - CHARLES MCGRAW 130**

**47-087-04803 - C B FERRELL 128**

If you have any questions, then [please](#) contact us here at the Office of Oil and Gas.

Thank you,

**Wade A. Stansberry**

**Environmental Resource Specialist 3**

**West Virginia Department of Environmental Protection**

**Office of Oil & Gas**

**601 57th St. SE**

**Charleston, WV 25304**

**(304) 926-0499 ext. 41115**

**(304) 926-0452 fax**

**[Wade.A.Stansberry@wv.gov](mailto:Wade.A.Stansberry@wv.gov)**

**4 attachments**

**47-087-04803 - Copy.pdf**  
1882K

**47-087-04802 - Copy.pdf**  
1674K

**IR-26 Blank.pdf**  
169K

**IR-26 Blank.pdf**  
169K

**05/13/2022**