



west virginia department of environmental protection

Office of Oil and Gas
601 57th Street SE
Charleston, WV 25304
(304) 926-0450
(304) 926-0452 fax

Earl Ray Tomblin, Governor
Randy C. Huffman, Cabinet Secretary
www.dep.wv.gov

April 03, 2015

WELL WORK PERMIT

Vertical Well

This permit, API Well Number: 47-8704776, issued to HG ENERGY, LLC, is evidence of permission granted to perform the specified well work at the location described on the attached pages and located on the attached plat, subject to the provisions of Chapter 22 of the West Virginia Code of 1931, as amended, and all rules and regulations promulgated thereunder, and to all conditions and provisions outlined in the pages attached hereto. Notification shall be given by the operator to the Oil and Gas Inspector at least 24 hours prior to the construction of roads, locations, and/or pits for any permitted work. In addition, the well operator shall notify the same inspector 24 hours before any actual well work is commenced and prior to running and cementing casing. Spills or emergency discharges must be promptly reported by the operator to 1-800-642-3074 and to the Oil and Gas inspector.

Please be advised that form WR-35, Well Operators Report of Well Work is to be submitted to this office within 90 days completion of permitted well work, as should form WR-34 Discharge Monitoring Report within 30 days of discharge of pits, if applicable. Failure to abide by all statutory and regulatory provisions governing all duties and operations hereunder may result in suspension or revocation of this permit and, in addition, may result in civil and/or criminal penalties being imposed upon the operators.

In addition to the applicable requirements of this permit, and the statutes and rules governing oil and gas activity in WV, this permit may contain specific conditions which must be followed. Permit conditions are attached to this cover letter.

Per 35CSR-4-5.2.g this permit will expire in two (2) years from the issue date unless permitted well work is commenced. If there are any questions, please feel free to contact me at (304) 926-0499 ext. 1654.

James Martin

Chief

Operator's Well No: C. MCGRAW 210
Farm Name: NIDAY, ORLANDO B.

API Well Number: 47-8704776

Permit Type: Vertical Well

Date Issued: 04/03/2015

Promoting a healthy environment.

04/03/2015

WW-2A
(Rev. 6-14)

1.) Date: February 12, 2015
2.) Operator's Well Number Charles McGraw 210
State County Permit
3.) API Well No.: 47- Roane -

STATE OF WEST VIRGINIA
DEPARTMENT OF ENVIRONMENTAL PROTECTION, OFFICE OF OIL AND GAS
NOTICE AND APPLICATION FOR A WELL WORK PERMIT

4) Surface Owner(s) to be served:
(a) Name Orland B. Niday
Address 184 Parkersburg Road
Spencer, WV 25276
(b) Name _____
Address _____
(c) Name _____
Address _____
6) Inspector Ed Gainer
Address P. O. Box 821
Spencer, WV 25276
Telephone 304-389-7582
5) (a) Coal Operator
Name _____
Address _____
(b) Coal Owner(s) with Declaration
Name _____
Address _____
(c) Coal Lessee with Declaration
Name _____
Address _____

TO THE PERSONS NAMED ABOVE TAKE NOTICE THAT:

 Included is the lease or leases or other continuing contract or contracts by which I hold the right to extract oil and gas

OR

 x Included is the information required by Chapter 22, Article 6, Section 8(d) of the Code of West Virginia (see page 2)


I certify that as required under Chapter 22-6 of the West Virginia Code I have served copies of this notice and application, a location plat, and accompanying documents pages 1 through on the above named parties by:

- Personal Service (Affidavit attached)
- x Certified Mail (Postmarked postal receipt attached)
- Publication (Notice of Publication attached)

I have read and understand Chapter 22-6 and 35 CSR 4, and I agree to the terms and conditions of any permit issued under this application.

I certify under penalty of law that I have personally examined and am familiar with the information submitted on this application form and all attachments, and that based on my inquiry of those individuals immediately responsible for obtaining the information, I believe that the information is true, accurate and complete.

I am aware that there are significant penalties for submitting false information, including the possibility of fine and imprisonment.



Well Operator HG Energy, LLC
By: Diane White *Diane White*
Its: Agent
Address: 5260 Dupont Road
Parkersburg, WV 26101
Telephone: 304-420-1119
Email: dwhite@hgenergyllc.com


Subscribed and sworn before me this 12 day of February, 2015

S. Dianne Dulaney
My Commission Expires Oct. 4, 2016

RECEIVED
Office of Oil and Gas

FEB 23 2015

The Office of Oil and Gas processes your personal information, such as name, address and phone number, as a part of our regulatory duties. Your personal information may be disclosed to other State agencies or third parties in the normal course of business or as needed to comply with statutory or regulatory requirements, including Freedom of Information Act requests. Our office will appropriately protect your personal information. If you have any questions about our use of your personal information, please contact the Environmental Privacy Officer at depprivacyofficer@wv.gov



04/03/2015

8704776

U.S. Postal Service™
CERTIFIED MAIL™ RECEIPT
(Domestic Mail Only; No Insurance Coverage Provided)

For delivery information visit our website at www.usps.com®

OFFICIAL USE

Postage	\$ 1.61
Certified Fee	3.30
Return Receipt Fee (Endorsement Required)	2.70
Restricted Delivery Fee (Endorsement Required)	
Total Postage & Fees	\$ 7.41



Sent To Orland B. Niday
 Street, Apt. No., or PO Box No. 184 Parkersburg Road ✓
 City, State, ZIP+4 Spencer, WV 25276

PS Form 3800, August 2006

See Reverse for Instructions

2055 4204 0000 0150 4102

PAY TO THE ORDER OF WV D.E.P.

Six Hundred Fifty Dollars and 00/100 -----

Peoples B A N K
 Working Together. Building Success.
 800.574.6123
 peoplesbankcorp.com

FOR Permit - Charles McGraw No. 210

HG ENERGY, LLC 03-11
 304-422-6566
 5260 DUPONT RD
 PARKERSBURG, WV 26101

DATE 2-11-2015

\$ 650.00 DOLLARS

Bar L Niday

2939
 55-250/442
 02

04/03/2015

WW-2A1
(Rev. 1/11)

Operator's Well Number Charles McGraw 210

**INFORMATION SUPPLIED UNDER WEST VIRGINIA CODE
Chapter 22, Article 6, Section 8(d)
IN LIEU OF FILING LEASE(S) AND OTHER CONTINUING CONTRACT(S)**

Under the oath required to make the verification on page 1 of this Notice and Application, I depose and say that I am the person who signed the Notice and Application for the Applicant, and that –

- (1) the tract of land is the same tract described in this Application, partly or wholly depicted in the accompanying plat, and described in the Construction and Reclamation Plan;
- (2) the parties and recordation data (if recorded) for lease(s) or other continuing contract(s) by which the Applicant claims the right to extract, produce or market the oil or gas are as follows:

Grantor, Lessor, etc.	Grantee, Lessee, etc.	Royalty	Book/Page
CH and Mary McGraw	South Penn Oil Company	1/8	17/570

See Attached Document for more detail

**Acknowledgement of Possible Permitting/Approval
In Addition to the Office of Oil and Gas**

The permit applicant for the proposed well work addressed in this application hereby acknowledges the possibility of the need for permits and/or approvals from local, state, or federal entities in addition to the DEP, Office of Oil and Gas, including but not limited to the following:

- WV Division of Water and Waste Management
- WV Division of Natural Resources
- WV Division of Highways
- U.S. Army Corps of Engineers
- U.S. Fish and Wildlife Service
- County Floodplain Coordinator

The applicant further acknowledges that any Office of Oil and Gas permit in no way overrides, replaces, or nullifies the need for other permits/approvals that may be necessary and further affirms that all needed permits/approvals should be acquired from the appropriate authority before the proposed activity is initiated.

Well Operator:
By: Its:

Diane White
HG Energy, LLC
Diane White, Agent

RECEIVED
Office of Oil and Gas

FEB 23 2015

WV Department of
Environmental Protection
04/03/2015

INFORMATION SUPPLIED UNDER WEST VIRGINIA CODE
Chapter 22, Article 6, Section 8(d)
IN LIEU OF FILING LEASE(S) AND OTHER CONTINUING CONTRACT(S)

Under the oath required to make the verification on page 1 of this Notice and Application, I depose and say that I am the person who signed the Notice and Application for the Applicant, and that --

- (1) the tract of land is the same tract described in this Application, partly or wholly depicted in the accompanying plat, and described in the Construction and Reclamation Plan;
- (2) the parties and recordation data (if recorded) for lease(s) or other continuing contract(s) by which the Applicant claims the right to extract, produce or market the oil or gas are as follows:

Grantor, Lessor, etc.	Grantee, Lessee, etc.	Royalty	Book/Page
CH and Mary McGraw	South Penn Oil Company	1/8	17/570

Merger and Conveyance dated July 3, 1963, from South Penn Oil Company to Penzoil Company, Kanawha County, Book 153, Page 35,

Assignment, Conveyance and Bill of Sale dated December 28, 1998, from Pennzoil Company to Pennz Energy Exploration and Production, Wetzel County, Book 12, Page 177.

Certificate of Merger filed with the WV Secretary of State, December 31, 1999, whereby Pennz Energy Exploration and Production, successor in interest to; to Penzoil Company, merged with Devon Energy Production Company, LP, Wetzel County, Book 12, Page 278.

Deed, Assignment and Bill of Sale dated June 1, 2000, from Devon Energy Production Company, LP to East Resources, Inc., recorded in Wetzel County, Book 370, Page 580.

Assignment, Conveyance and Bill of Sale, dated January 1, 2011, from East Resources, Inc., to HG Energy, LLC, Wetzel County, Book 118A, Page 253.

Upon information and belief, Operator's lease and/or other real property rights permit it to conduct drilling operations for the subject well in the location shown on the plat, including the use of access roads, pipelines and utilities.

**Acknowledgement of Possible Permitting/Approval
In Addition to the Office of Oil and Gas**

The permit applicant for the proposed well work addressed in this application hereby acknowledges the possibility of the need for permits and/or approvals from local, state or federal entities in addition to the DEP, Office of Oil and Gas, including but not limited to the following:

- WV Division of Water and Waste Management
- WV Division of Natural Resources
- WV Division of Highways
- U.S. Army Corps of Engineers
- US Fish and Wildlife Service
- County Floodplain Coordinator

RECEIVED
Office of Oil and Gas

FEB 23 2015

WV Department of
Environmental Protection

Well Operator: HG Energy, LLC
 By: Diane C. White
 Its: Accountant

04/03/2015

WW-2B1
(5-12)

Well No. Charles McGraw 210

West Virginia Department of Environmental Protection
Office of Oil and Gas

NOTICE TO SURFACE OWNERS

The well operator named below is preparing to file for a permit from the state to drill a new well. Before a well work permit can be filed with the Chief of the Office of Oil and Gas, the well operator is required to have given notice of the right to request water well or spring analytical testing. This notice shall be given to the owners or occupants of land which have a water well or spring being utilized for human consumption, domestic animals, or other general use and which is located within 1000 feet of the proposed well site.

With this form, the operator is giving you notice of your right to request analytical testing. The operator is required to sample and analyze the water wells or springs of all owners or occupants who request it. Therefore, if you wish to have your water well or spring tested, contact the operator named below.

All sampling shall be completed prior to drilling. Within thirty (30) days of the receipt of such sample analyses the operator shall submit the results to the Chief of the Office of Oil and Gas and to the owners or occupants who may have requested them.

Be advised, you have the right to sample and analyze any water supply at your own expense.

Listed below is the laboratory chosen by operator to perform analysis, and contactor chosen to collect sample.

Certified Laboratory Name Sturm Environmental
Sampling Contractor Sturm Environmental

Well Operator HG Energy, LLC
Address 5260 Dupont Road
Parkersburg, WV 26101
Telephone 304-420-1119

FOR OPERATOR'S USE ONLY: Below, or on an attached page, list those persons which were given this notice. Place an asterisk beside the one(s) that contacted you and requested sampling and analyses. If there were no requests made, indicate by underling which one you have selected to sample and analyze. If there are no water wells or springs within 1000 feet of the proposed site, the Chief may require the operator to test wells up to 2000 feet from the proposed site.

SEE TOPO
MAP

- Surface Owners Identified with Water Sources to be Sampled/Analyzed
- * Richard Fisher
4513 Clay Road
Spencer WV 25276
 - * Brenda Chadwell
4580 Clay Road
Spencer WV 25276
 - * Casie Roberts
4454 Clay Road
Spencer WV 25276

RECEIVED

Office of Oil and Gas

FEB 23 2015

WV Department of
Environmental Protection

04/03/2015

STATE OF WEST VIRGINIA
DEPARTMENT OF ENVIRONMENTAL PROTECTION
OFFICE OF OIL AND GAS

FLUIDS/ CUTTINGS DISPOSAL & RECLAMATION PLAN

Operator Name HG Energy, LLC OP Code 494497948

Watershed (HUC 10) Laurel Fork Quadrangle Looneyville 7.5'

Elevation 1162' County Roane District Smithfield

Do you anticipate using more than 5,000 bbls of water to complete the proposed well work? Yes _____ No x

Will a pit be used for drill cuttings? Yes x No _____

If so, please describe anticipated pit waste: Fluids encountered while drilling subject well

Will a synthetic liner be used in the pit? Yes x No _____ If so, what ml.? 20 mil

Proposed Disposal Method For Treated Pit Wastes:

- Land Application
- Underground Injection (UIC Permit Number 25-561)
- _____ Reuse (at API Number _____)
- _____ Off Site Disposal (Supply form WW-9 for disposal location)
- _____ Other (Explain _____)

Will closed loop system be used? No

Drilling medium anticipated for this well? Air, freshwater, oil based, etc. Air, Fresh Water

-If oil based, what type? Synthetic, petroleum, etc. NA

Additives to be used in drilling medium? Water, Soap, KCl

Drill cuttings disposal method? Leave in pit, landfill, removed offsite, etc. Leave in pit

-If left in pit and plan to solidify what medium will be used? (cement, lime, sawdust) Native soil, cement, lime

-Landfill or offsite name/permit number? _____


I certify that I understand and agree to the terms and conditions of the GENERAL WATER POLLUTION PERMIT issued on August 1, 2005, by the Office of Oil and Gas of the West Virginia Department of Environmental Protection. I understand that the provisions of the permit are enforceable by law. Violations of any term or condition of the general permit and/or other applicable law or regulation can lead to enforcement action.

I certify under penalty of law that I have personally examined and am familiar with the information submitted on this application form and all attachments thereto and that, based on my inquiry of those individuals immediately responsible for obtaining the information, I believe that the information is true, accurate, and complete. I am aware that there are significant penalties for submitting false information, including the possibility of fine or imprisonment.

Company Official Signature Diane White

Company Official (Typed Name) Diane White


Company Official Title Agent



Subscribed and sworn before me this 12th day of February, 20 15

S. Dianne Dulaney
My commission expires Oct. 4, 2016

Notary Public Department of Environmental Protection



04/03/2015

Proposed Revegetation Treatment: Acres Disturbed 1.2 Prevegetation pH _____

Lime 3 Tons/acre or to correct to pH 6.5

Fertilizer (10-20-20 or equivalent) 500 lbs/acre (500 lbs minimum)

Mulch Straw 2 Tons/acre


Seed Mixtures

Seed Type	Area I lbs/acre	Seed Type	Area II lbs/acre
Tall Fescue	40	Tall Fescue	40
Ladino Clover	5	Ladino Clover	5

****Sediment Control Should Be in Place at all Times****

Attach:
Drawing(s) of road, location, pit and proposed area for land application.

Photocopied section of involved 7.5' topographic sheet.

Plan Approved by: 

Comments: _____

Title: Inspector

Date: 2/17/15

Field Reviewed?

Yes

No

RECEIVED
Office of Oil and Gas

FEB 23 2015

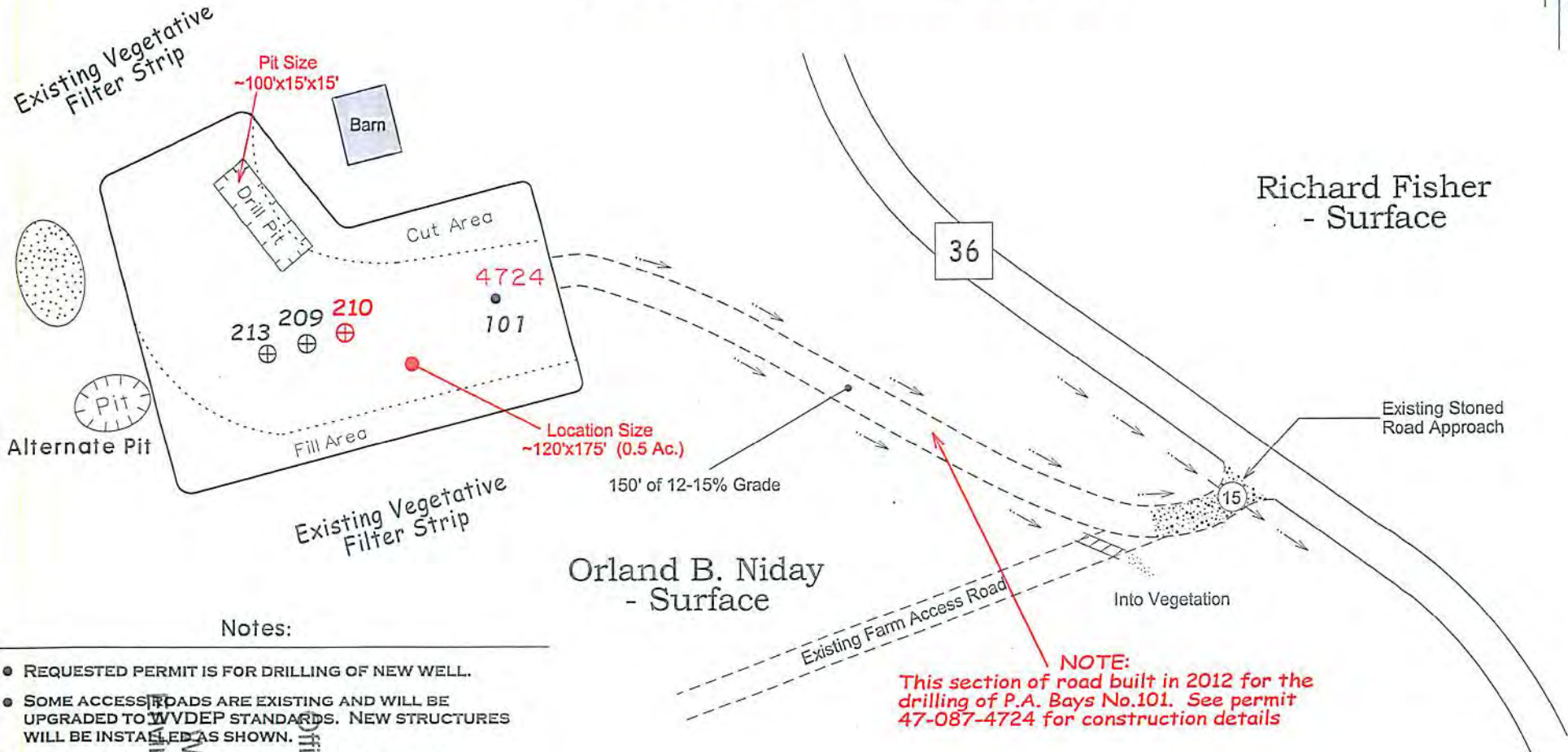
WV Department of
Environmental Protection

04/03/2015

2/17/15

Reclamation Plan For:

P.A. Bays No.209
Charles McGraw No.210
& Elkannah Smith No.213



Notes:

- REQUESTED PERMIT IS FOR DRILLING OF NEW WELL.
- SOME ACCESS ROADS ARE EXISTING AND WILL BE UPGRADED TO WVDEP STANDARDS. NEW STRUCTURES WILL BE INSTALLED AS SHOWN.
- STOCKPILE TOPSOIL FOR RE-DRESSING LOCATION DURING RECLAMATION
- ALL DISTURBED AREAS WILL BE RE-VEGETATED AS OUTLINED ON FORM WW-5
- WHERE POSSIBLE OIL, GAS AND WATER PIPELINES AND ELECTRIC LINES WILL BE INSTALLED WITHIN ACCESS ROAD LOD'S UNDER THIS PERMIT
- MAINTAIN SEDIMENT BARRIERS AND DRAINAGE STRUCTURES.
- ALL ROAD GRADES 5% EXCEPT AS NOTED.
- LOCATION OF DRILL PIT MAY BE CHANGED BASED ON AS-BUILT CONSIDERATIONS.
- DRAWING NOT TO SCALE.

NOTE:
This section of road built in 2012 for the drilling of P.A. Bays No.101. See permit 47-087-4724 for construction details

NOTE
REFER TO THE WVDEP
EROSION AND SEDIMENT CONTROL
FIELD MANUAL VER. MAY 2012 FOR
BMPs CONTROLLING EROSION AND
SEDIMENT FROM SOIL-DISTURBING
OPERATIONS.

RECEIVED
Office of Oil and Gas
Department of Environmental Protection
FEB 23 2015

8704776

SUBJECT WELL
Charles McGraw No.210



◆ Denotes Potential Water Supply Source and Surface Owner (From Aerial Photography)

WV Department of Environmental Protection
 Looneyville 7.5' Quadrangle
 SCALE 1"=1000'
 04/03/2015

(BOT. HL: LON:-81°16'49.4")

LON: -81°16'55.2"

9135'

- SURVEY NOTES**
- 1 - Well ties and Latitude and Longitude were measured by DGPS (Sub-meter Mapping Grade). Bearings are referenced to UTM Grid North (Zone 17 North - NAD 1927).
 - 2 - Surface owners and adjoining information obtained from the Roane County Assessor's tax records.
 - 3 - No Title Opinion was provided to the Surveyor during this survey. This survey is subject to a complete title opinion.
 - 4 - Existing well spots from HGE or Seneca Tech, Inc. data

UTM Coordinates (Zone 17N-NAD 1983)

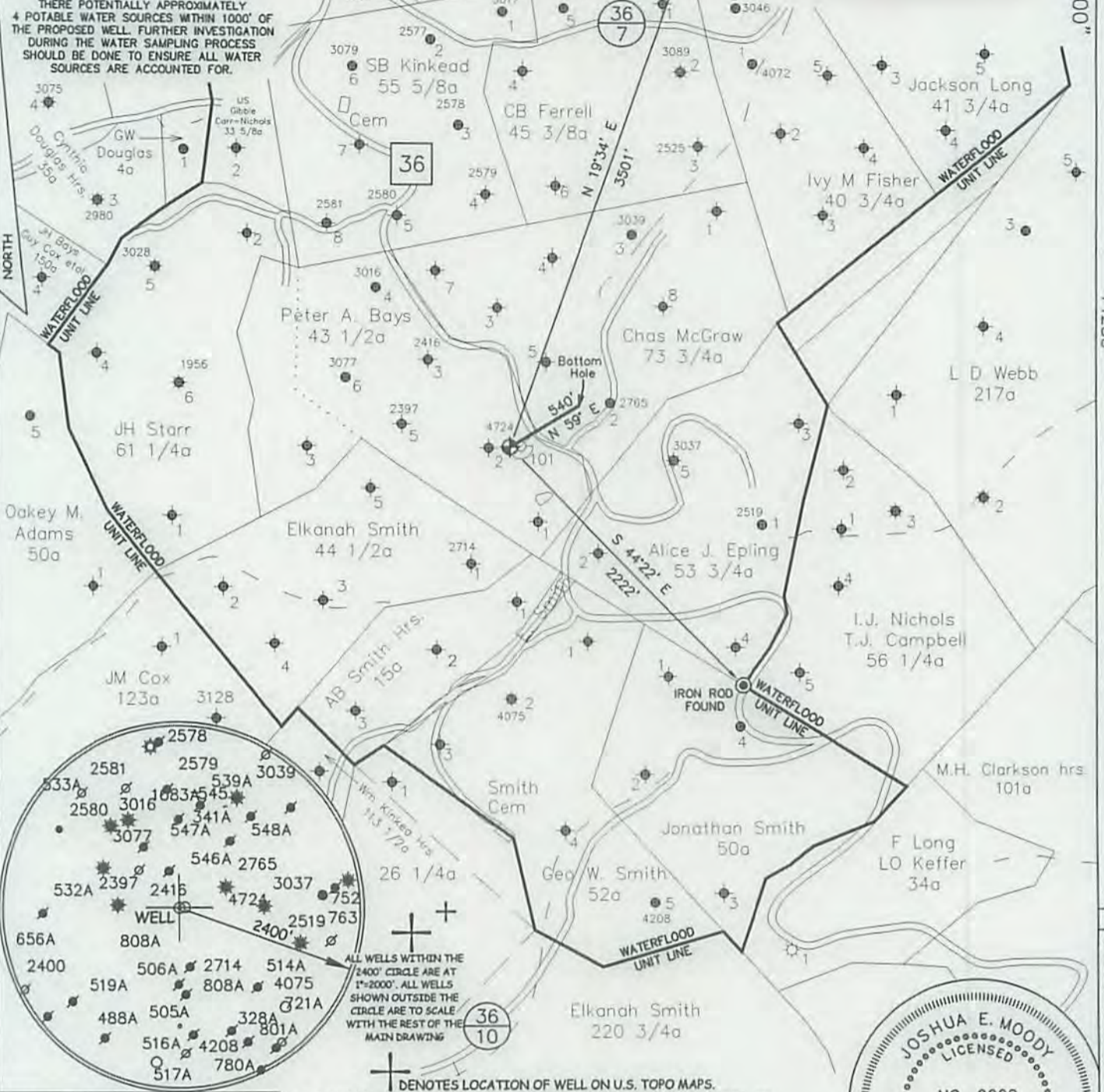
Surface	N-4,284,731m. E-475,495m.
Bottom Hole	N-4,284,816m. E-475,636m.

LOCATION REFERENCES

MAGNETIC BEARING	
N 25° E 82.7'	S.W. BARN CORNER
S 89° E 72.0'	BAYS WELL #101

LAT: 38°45'00"
MAP OF H.G. ENERGY, LLC - WATERFLOOD UNIT - C. McGRAW 210

LON: 81°15'00"



14280'

LAT: 38°42'38.8"

(BOTTOM HOLE: LAT:38°42'41.6")

JOB # 14-033
 DRAWING # 14CLOVER FOLDER
 SCALE 1" = 1000'
 MINIMUM DEGREE OF ACCURACY 1/200
 PROVEN SOURCE OF ELEV. MAPPING GRADE GPS

I THE UNDERSIGNED, HEREBY CERTIFY THAT THIS PLAT IS CORRECT TO THE BEST OF MY KNOWLEDGE AND BELIEF AND SHOWS ALL THE INFORMATION REQUIRED BY LAW AND THE REGULATIONS ISSUED AND PERSCRIBED BY THE DEPARTMENT OF ENVIRONMENTAL PROTECTION.



WEST VIRGINIA DEPARTMENT OF ENVIRONMENTAL PROTECTION, OFFICE OF OIL AND GAS
MOODY LAND SURVEYING, LLC
 ST. MARYS, WV 26170



JOSHUA E. MOODY, P.S. 2020
 DATE 12/15/14
 OPERATOR'S WELL C. McGRAW # 210

WEST VIRGINIA DEPARTMENT OF ENVIRONMENTAL PROTECTION OFFICE OF OIL AND GAS

WELL TYPE: OIL GAS LIQUID INJECTION WASTE DISPOSAL HORIZONTAL
 (IF "GAS") PRODUCTION STORAGE DEEP SHALLOW
 LOCATION: ELEVATION 1162' WATERSHED LAUREL FORK
 DISTRICT SMITHFIELD COUNTY ROANE
 QUADRANGLE LOONEYVILLE 7.5'

SURFACE OWNER ORLANDO B. NIDAY ACREAGE 16.56 ACRES +/-
 OIL & GAS ROYALTY OWNER GEORGE W. CARR ET AL LEASE ACREAGE 75.00 ACRES +/-
 PROPOSED WORK: DRILL CONVERT DRILL DEEPER REDRILL FRACTURE OR STIMULATE PLUG OFF OLD FORMATION PERFORATE NEW FORMATION
 OTHER PHYSICAL CHANGE IN WELL (SPECIFY) WELL WILL BE DRILLED DIRECTIONALLY (N 59°00' E 540')
 PLUG & ABANDON CLEAN OUT & REPLUG
 TARGET FORMATION BIG INJUN
 WELL OPERATOR H.G. ENERGY, LLC ESTIMATED DEPTH TVD=2,280' MD=2,700'
 ADDRESS 5260 DuPONT ROAD DESIGNATED AGENT DIANE WHITE
 PARKERSBURG, WV 26101 ADDRESS 5260 DuPONT ROAD PARKERSBURG, WV 26101

04/03/2015

FORM WW-6

LEASE # 61420-50

COUNTY NAME PERMIT

WELL OPERATOR H.G. ENERGY, LLC
 ADDRESS 5260 DUPONT ROAD
PARKERSBURG, WV 26101

DESIGNATED AGENT DIANE WHITE
 ESTIMATED DEPTH TVD=2,280', MD=2,700'


OTHER PHYSICAL CHANGE IN WELL (SPECIFY) WELL WILL BE DRILLED DIRECTIONALLY (N 50.00' E 540')
 PLUG & ABANDON CLEAN OUT & REPLUG

TARGET FORMATION BIG INJUN
 WELL TYPE: OIL GAS LIQUID INJECTION WASTE DISPOSAL HORIZONTAL

LOCATION: ELEVATION 1182' WATERSHED LAUREL FORK
 DISTRICT SMITHFIELD COUNTY ROANE STATE WEST VIRGINIA PERMIT 0477L

WEST VIRGINIA DEPARTMENT OF ENVIRONMENTAL PROTECTION OFFICE OF OIL AND GAS
 MAPPING GRADE GPS
 PROVEN SOURCE OF ELEV. ACCURACY 1/200
 MINIMUM DEGREE OF SCALE 1" = 1000'
 DRAWING # 14-032 IN COVER FOLDER
 JOB # 14-032

MOODY LAND SURVEYING, LLC
 ST. MARYS, WV 26170
 OFFICE OF OIL AND GAS
 WEST VIRGINIA DEPARTMENT OF ENVIRONMENTAL PROTECTION



THE DEPARTMENT OF ENVIRONMENTAL PROTECTION, THE BEST OF MY KNOWLEDGE AND BELIEF AND SHOWS ALL THE INFORMATION REQUIRED BY LAW AND THE REGULATIONS ISSUED AND PERSCRIBED BY THE UNDERSIGNER, HEREBY CERTIFY THAT THIS PLAN IS CORRECT TO THE LOCATION OF WELL ON U.S. TOPO MAPS.

WITH THE BEST OF THE MAPPING GRADE GPS
 WITH THE BEST OF THE MAPPING GRADE GPS
 WITH THE BEST OF THE MAPPING GRADE GPS



JOSHUA E. MOODY, P.S. 2020
 DATE 12/15/14
 OPERATOR'S WELL C. MCGRAW # 210

COUNTY NAME PERMIT

(BOLLWOW HOLE: "LAT:38.45, 38.8")

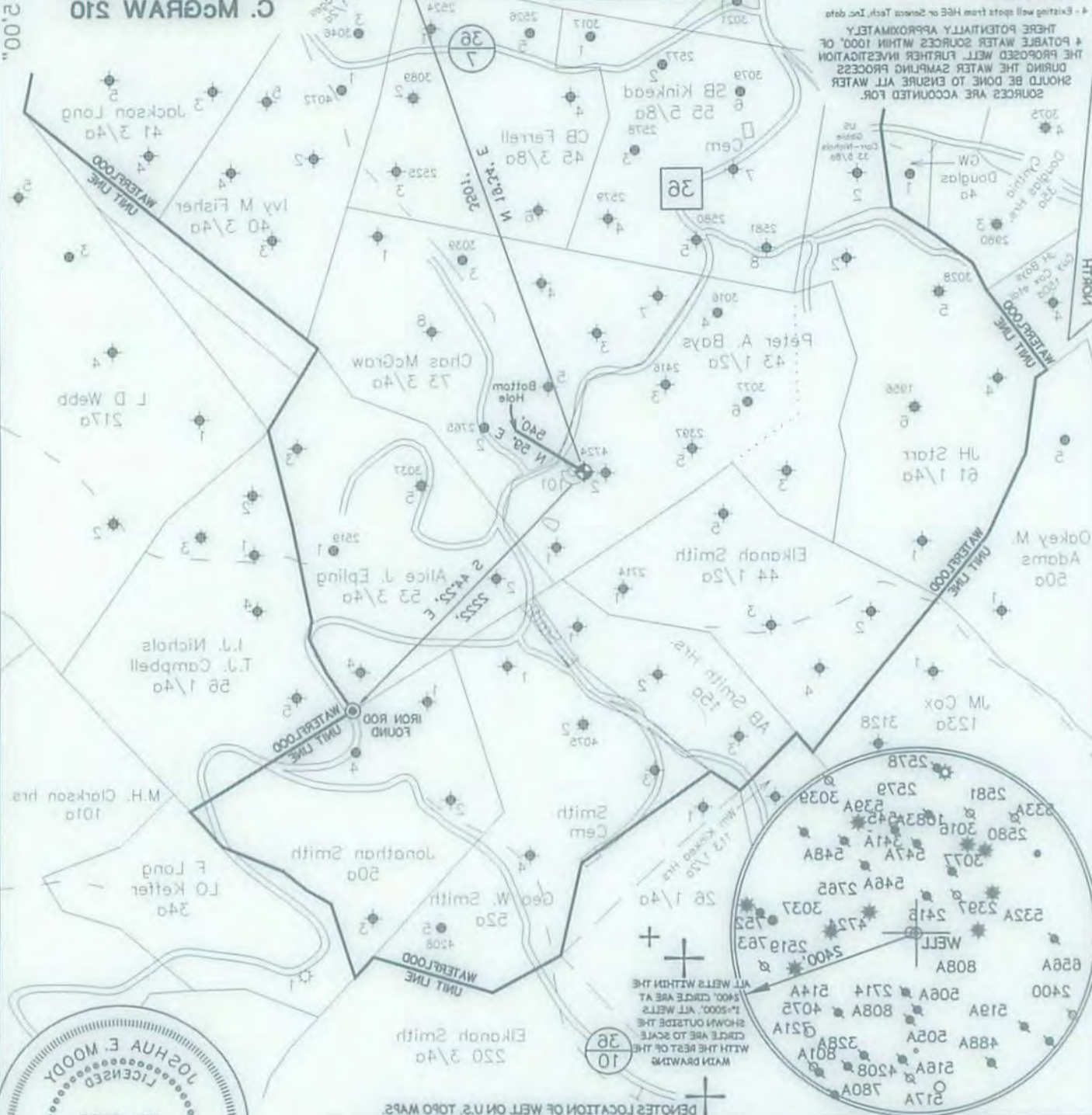
14580

MAP OF H.G. ENERGY, LLC - WATERFLOOD UNIT - C. MCGRAW 210
 LAT: 38.45.00"
 LONG: 81.12.00"

UTM Coordinates (Zone 17N-14D 1983)	LOCATION REFERENCES
Surface N-4,284,731m E-475,492m	MAGNETIC BEARING N 50° E 85.7' S.W. BARN CORNER S 89° E 25.0' BAYS WELL #101
Bottom Hole N-4,284,816m E-475,638m	

- 1 - Well, size and latitude and longitude were measured by GPS (Sub-meter Mapping Grade) bearing on referenced to UTM Grid North (Zone 17 North - 14D 1983)
- 2 - Surface owners and adjacent information obtained from the County Assessor's tax records
- 3 - This Opinion was provided to the Surveyor during this survey. This survey is subject to a complete title Opinion
- 4 - Existing well spots from HGE or Seneca Tech, Inc. data

THESE POTENTIALLY APPROXIMATELY 4 POTABLE WATER SOURCES WITHIN 1000' OF THE PROPOSED WELL FURTHER INVESTIGATION DURING THE WATER SAMPLING PROCESS SHOULD BE DONE TO ENSURE ALL WATER SOURCES ARE ACCOUNTED FOR.



(BOT. HL: LON: -81°16'49.4")
 9135



HG Energy, LLC
5260 Dupont Road
Parkersburg, WV 26101
(304) 420-1100 - Office
(304) 863-3172 - Fax

CK 2939
65000

8704776

February 10, 2015

Mr. Jeff McLaughlin
West Virginia Department of Environmental Protection
Division of Oil & Gas
601 57th Street
Charleston, West Virginia 25304

RE: Charles McGraw No. 210
Smithfield District, Roane County
West Virginia

Dear Mr. McLaughlin:

Enclosed are the Forms WW-2A, WW-2A (1), WW-2B, WW-9, WW-2(B1), mylar of plat, reclamation plan, topo map and copy of the certified mailing receipt for a permit to drill the above-captioned shallow, producing well. Our check in the amount of \$650 is attached.

If you have any questions regarding this application, please call me at 304-420-1119.

Very truly yours,

Diane White

Diane C. White

Enclosures

cc: Orland B. Niday - Certified
Ed Gainer - Inspector

RECEIVED
Office of Oil and Gas
FEB 23 2015
RECEIVED
Office of Oil and Gas
FEB 23 2015
WV Department of
Environmental Protection
WV Department of
Environmental Protection

04/03/2015