



west virginia department of environmental protection

Office of Oil and Gas
601 57th Street SE
Charleston, WV 25304
(304) 926-0450
(304) 926-0452 fax

Earl Ray Tomblin, Governor
Randy C. Huffman, Cabinet Secretary
www.dep.wv.gov

November 17, 2014

WELL WORK PERMIT
Secondary Recovery Well

This permit, API Well Number: 47-8704747, issued to HG ENERGY, LLC, is evidence of permission granted to perform the specified well work at the location described on the attached pages and located on the attached plat, subject to the provisions of Chapter 22 of the West Virginia Code of 1931, as amended, and all rules and regulations promulgated thereunder, and to all conditions and provisions outlined in the pages attached hereto. Notification shall be given by the operator to the Oil and Gas Inspector at least 24 hours prior to the construction of roads, locations, and/or pits for any permitted work. In addition, the well operator shall notify the same inspector 24 hours before any actual well work is commenced and prior to running and cementing casing. Spills or emergency discharges must be promptly reported by the operator to 1-800-642-3074 and to the Oil and Gas inspector.

Please be advised that form WR-35, Well Operators Report of Well Work is to be submitted to this office within 90 days completion of permitted well work, as should form WR-34 Discharge Monitoring Report within 30 days of discharge of pits, if applicable. Failure to abide by all statutory and regulatory provisions governing all duties and operations hereunder may result in suspension or revocation of this permit and, in addition, may result in civil and/or criminal penalties being imposed upon the operators.

In addition to the applicable requirements of this permit, and the statutes and rules governing oil and gas activity in WV, this permit may contain specific conditions which must be followed. Permit conditions are attached to this cover letter.

Per 35CSR-4-5.2.g this permit will expire in two (2) years from the issue date unless permitted well work is commenced. If there are any questions, please feel free to contact me at (304) 926-0499 ext. 1654.



James Martin
Chief

Operator's Well No: CARR-NICHOLS 102
Farm Name: MCCLAIN, JOHN R. & KEATON, I
API Well Number: 47-8704747
Permit Type: Secondary Recovery Well
Date Issued: 11/17/2014

Promoting a healthy environment.

11/21/2014

PERMIT CONDITIONS

West Virginia Code §22-6-11 allows the Office of Oil and Gas to place specific conditions upon this permit. Permit conditions have the same effect as law. Failure to adhere to the specified permit conditions may result in enforcement action.

CONDITIONS

1. If the operator encounters an unanticipated void, or an anticipated void at an unanticipated depth, the operator shall notify the inspector within 24 hours. Modifications to the casing program may be necessary to comply with W. Va. Code §22-6-20, which requires drilling to a minimum depth of thirty feet below the bottom of the void, and installing a minimum of twenty (20) feet of casing. Under no circumstance should the operator drill more than fifty (50) feet below the bottom of the void or install less than twenty (20) feet of casing below the bottom of the void.
2. Pursuant to 35 CSR 4-19.1.a, at the request of the surface owner all water wells or springs within 1000 feet of the proposed well that are actually utilized for human consumption, domestic animals or other general use shall be sampled and analyzed.
3. Pursuant to 35 CSR 4-19.1.c, if the operator is unable to sample and analyze any water well or spring with one thousand (1,000) feet of the permitted well location, the Office of Oil and Gas requires the operator to sample, at a minimum, one water well or spring located between one thousand (1,000) feet and two thousand (2,000) feet of the permitted well location.
4. All pits must be lined with a minimum of 20 mil thickness synthetic liner.
5. In the event of an accident or explosion causing loss of life or serious personal injury in or about the well or while working on the well, the well operator or its contractor shall give notice, stating the particulars of the accident or explosion, to the oil and gas inspector and the Chief within twenty-four (24) hours.
6. During the surface casing and cementing process, in the event cement does not return to the surface, or any other casing string that is permitted to circulate cement to the surface and does not return to the surface, the oil and gas inspector shall be notified within twenty-four (24) hours.
7. Well work activities shall not constitute a hazard to the safety of persons.
8. Operator shall provide the Office of Oil & Gas notification of the date that drilling commenced on this well. Such notice shall be provided by sending an email to DEPOOGNotify@wv.gov within 30 days of commencement of drilling.

FORM WW-3 (B)
1/12



1) Date: 10/21/2014
 2) Operator's Well No. Clay - Nichols 102
 3) API Well No.: 47 - Roane - s
 State County Permit
 4) UIC Permit No. UIC2R08704AP

STATE OF WEST VIRGINIA
 NOTICE OF LIQUID INJECTION OR WASTE DISPOSAL WELL WORK PERMIT APPLICATION
 FOR THE DEPARTMENT OF ENVIRONMENTAL PROTECTION, OFFICE OF OIL AND GAS

- 5) WELL TYPE: Liquid Injection / Gas Injection (not storage) / Waste Disposal
 6) LOCATION: Elevation: 1114' Watershed: Spring Creek
 District: Smithfield 5 County Roane Quadrangle Looneyville 7.5' 444
 7) WELL OPERATOR: HG Energy, LLC 8) DESIGNATED AGENT Diane White
 Address 5260 Dupont Road Address 5260 Dupont Road
 Parkersburg, WV 26101 Parkersburg, WV 26101
 9) OIL & GAS INSPECTOR TO BE NOTIFIED 10) DRILLING CONTRACTOR
 Name Ed Gainer Name To Be Determined Upon Approval of Permit
 Address P. O. Box 821 Address
 Spencer WV 25276
 11) PROPOSED WELL WORK Drill / Drill deeper / Redrill / Stimulate
 Plug off old formation / Perforate new formation / Convert
 Other physical change in well (specify)
 12) GEOLOGIC TARGET FORMATION Big Injun Depth 2150 Feet (top) to 2160 Feet (bottom)
 13) Estimated Depth of Completed Well, (or actual depth of existing well): 2250' TVD 2800' TMD Feet
 14) Approximate water strata depths: Fresh 425 Feet Salt 1650 Feet
 15) Approximate coal seam depths: NA
 16) Is coal being mined in the area? Yes No
 17) Virgin reservoir pressure in target formation 1250 psig Source Estimated
 18) Estimated reservoir fracture pressure 2650 psig (BHFP)
 19) MAXIMUM PROPOSED INJECTION OPERATIONS: Volume per hour 25 BBL Bottom hole pressure 2400 psi
 20) DETAILED IDENTIFICATION OF MATERIALS TO BE INJECTED, INCLUDING ADDITIVES
 Fresh water, produced water, bactericides and other chemicals as needed to maintain water quality and improve oil recovery
 21) FILTERS (IF ANY) Cartridge filters and/or coal bed filters
 22) SPECIFICATIONS FOR CATHODIC PROTECTION AND OTHER CORROSION CONTROL

23) CASING AND TUBING PROGRAM

CASING OR TUBING TYPE	SPECIFICATIONS					FOOTAGE INTERVALS		CEMENT FILL -UP OR SACKS (CU. FT.)	PACKERS
	Size	Grade	Weight per ft.	New	Used	For Drilling	Left In Well		
Conductor									Kinds
Fresh Water	7"	LS ST&C	17#	X		550'	550'	CTS	
Coal									Sizes
Intermediate									2.375" x 4.5"
Production	4 1/2"	J-55	10.5#	X		2770'	2770'	200	Depths set
Tubing	2 3/8"	J-55	4.6#	X		2550'	2550'		2450'
Liners									Perforations
									Top Bottom

24) APPLICANT'S OPERATING RIGHTS were acquired from Carr and Mildred Nicholas
 by deed / lease X / other contract / dated 08/31/1900 of record in the
 Roane County Clerk's office in Lease Book 4 Page

Office of Oil and Gas

OCT 28 2014

FORM WW-3 (A)
1/12



1) Date: October 21, 2014
2) Operator's Well No. Carr - Nichols 102
3) API Well No.: 47 - -
State County Permit
4) UIC Permit No. UIC2R08704AP

STATE OF WEST VIRGINIA
NOTICE OF LIQUID INJECTION OF WASTE DISPOSAL WELL WORK PERMIT APPLICATION
FOR THE DEPARTMENT OF ENVIRONMENTAL PROTECTION, OFFICE OF OIL AND GAS,

5) Surface Owner(S) To Be Served
(a) Name John R McClain & N June Keaton
Address 41 Clay Road ✓ ✓
Spencer, WV 25276
(b) Name Reva Snodgrass ✓
Address 3740 Tranquility Drive
Melbourne, FL 32934
(c) Name _____
Address _____
6) Inspector Ed Gainer
Address PO Box 821
Spencer, WV 25276
Telephone 304-389-7582
7) (a) Coal Operator
Name _____
Address _____
7) (b) Coal Owner(S) With Declaration Of Record
Name _____
Address _____
7) (c) Coal Lessee with Declaration Of Record
Name _____
Address _____

ck 2814
650³³

TO THE PERSONS NAMED ABOVE: You should have received this form and the following documents

- (1) The Application For A Liquid Injection or Waste Disposal Well Work Permit on Form WW-3(B), which sets out the parties involved in the drilling or other work;
- (2) The plat (surveyor's map) showing the well location on Form WW-6; and
- (3) The Construction and Reclamation Plan on Form WW-9 (unless the well work is only to plug a well), which sets out the plan for erosion and sediment control and for reclamation for the site and access road.

The date proposed for the first injection or waste disposal is _____ 20 14 .

THE REASON YOU HAVE RECEIVED THESE DOCUMENTS IS THAT YOU HAVE RIGHTS REGARDING THE APPLICATION WHICH ARE SUMMARIZED IN THE "INSTRUCTIONS" ON THE REVERSE SIDE OF THE COPY OF THE APPLICATION [(FORM WW-3(B))] DESIGNATED TO YOU. HOWEVER YOU ARE NOT REQUIRED TO TAKE ACTION AT ALL.

Take notice that under Chapter 22-6 of the West Virginia Code, the undersigned well operator proposes to file or has filed this Notice and Application and accompanying documents for a Well Work Permit with the Chief of the Office of Oil and Gas, West Virginia Department of Environmental Protection, with respect to a well at the location described on the attached Application and depicted on the attached Form WW-6. Copies of this Notice, the Application, the plat, and the Construction and Reclamation Plan have been mailed by registered or certified mail or delivered by hand to the person(s) named above (or by publication in certain circumstances) on or before the day of the mailing or delivery to the Chief.

The person signing this document shall make the following certification:

"I certify under penalty of law that I have personally examined and am familiar with the information submitted in this document and all attachments and that, based on my inquiry of those individuals immediately responsible for obtaining the information, I believe that the information is true, accurate and complete. I am aware that there are significant penalties for submitting false information, including the possibility of fine and imprisonment.

Well Operator HG Energy, LLC
Address 5260 Dupont Road
Parkersburg, WV 26101
By: Diane White
Its: Agent
Signature: Diane White

RECEIVED
Office of Oil and Gas

OCT 28 2014

87047475

WW-2A / 3A Surface Waiver

SURFACE OWNER WAIVER

County Roane

Operator HG Energy, LLC
Operator well number Carr-Nichols 102

INSTRUCTIONS TO SURFACE OWNERS NAMED ON PAGE WW2-A / 3A

The well operator named on page WW-2A / 3A is applying for a permit from the State to do oil or gas well work. (Note: If the surface tract is owned by more than three persons, then these materials were served on you because your name appeared on the Sheriff's tax ticket on the land or because you actually occupy the surface tract. In either case, you may be the only owner who will actually receive these materials.) See Chapter 22 of the West Virginia Code. Well work permits are valid for 24 months. If you do not own any interest in the surface tract, please forward these materials to the true owner immediately if you know who it is. Also, please notify the well operator and the Office of Oil and Gas.

NOTE: YOU ARE NOT REQUIRED TO FILE ANY COMMENT.

WHERE TO FILE COMMENTS AND OBTAIN ADDITIONAL INFORMATION:

Chief, Office of Oil and Gas
Department of Environmental Protection
601 57th St SE
Charleston, WV 25304
(304) 926-0450

Time Limits and methods for filing comments. The law requires these materials to be served on or before the date the operator files his Application. You have FIFTEEN (15) DAYS after the filing date to file your comments. Comments must be filed in person or received in the mail by the Chief's office by the time stated above. You may call the Chief's office to be sure of the date. Check with your postmaster to ensure adequate delivery time or to arrange special expedited handling. If you have been contacted by the well operator and you have signed a "voluntary statement of no objection" to the planned work described in these materials, then the permit may be issued at any time.

Comments must be in writing. Your comments must include your name, address and telephone number, the well operator's name and well number and the approximate location of the proposed well site including district and county from the application. You may add other documents, such as sketches, maps or photographs to support your comments. The Chief has the power to deny or condition a well work permit based on comments on the following grounds:

- 1) The proposed well work will constitute a hazard to the safety of persons.
- 2) The soil erosion and sediment control plan is not adequate or effective;
- 3) Damage would occur to publicly owned lands or resources;
- 4) The proposed well work fails to protect fresh water sources or supplies;
- 5) The applicant has committed a substantial violation of a previous permit or a substantial violation of one or more of the rules promulgated under Chapter 22, and has failed to abate or seek review of the violation..."

If you want a copy of the permit as it is issued or a copy of the order denying the permit, you should request a copy from the Chief.

List of Water Testing Laboratories. The Office maintains a list of water testing laboratories which you can hire to test your water to establish water quality prior to and after drilling. Contact the Chief to obtain a copy.

VOLUNTARY STATEMENT OF NO OBJECTION

I hereby state that I have read the instructions to surface owners and that I have received copies of a Notice and Application for a Well Work Permit on Form WW2-A / 3A, and attachments consisting of pages 1 through ___ including a work order on Form WW-2B / 3A, a survey plat, and a soil and erosion plan, all for proposed well work on my surface land as described therein.

I further state that I have no objection to the planned work described in these materials, and I have no objection to a permit being issued on those materials.

FOR EXECUTION BY A NATURAL PERSON

FOR EXECUTION BY A CORPORATION, ETC.

John R. McClain
Signature
John R. McClain
Print Name

Date 10-25-14

Company Name _____
By _____
Its _____
Date _____
Signature _____
Date _____

RECEIVED
Office of Oil and Gas

OCT 28 2014

WV Department of
Environmental Protection

11/21/2014

87047475

7014 0510 0000 4074 9055

U.S. Postal Service™
CERTIFIED MAIL™ RECEIPT
(Domestic Mail Only; No Insurance Coverage Provided)

For delivery information visit our website at www.usps.com®

OFFICIAL USE

Postage	\$
Certified Fee	
Return Receipt Fee (Endorsement Required)	
Restricted Delivery Fee (Endorsement Required)	
Total Postage & Fees	\$

Postmark
Here

CN102

Sent To	Reva Snodgrass (LE)
Street, Apt. No.; or PO Box No.	3740 Tranquility Drive
City, State, ZIP+4	Melbourne FL 32934
PS Form 3800, August 2006 See Reverse for Instructions	

RECEIVED
Office of Oil and Gas

OCT 28 2014

WV Department of
Environmental Protection

11/21/2014

87047475

7012 2920 0001 3227 9544

U.S. Postal Service™	
CERTIFIED MAIL™ RECEIPT	
<i>(Domestic Mail Only; No Insurance Coverage Provided)</i>	
For delivery information visit our website at www.usps.com	
OFFICIAL USE	
Postage	\$ 1.61
Certified Fee	3.30
Return Receipt Fee (Endorsement Required)	2.70
Restricted Delivery Fee (Endorsement Required)	
Total Postage & Fees	\$ 7.61



Sent To	John R McClain
Street, Apt. No.; or PO Box No.	41 Clay Rd
City, State, ZIP+4	Spencer WV 25274

PS Form 3800, August 2006 See Reverse for Instructions

RECEIVED
Office of Oil and Gas

OCT 28 2014

WV Department of
Environmental Protection

11/21/2014

WW-2B1
(5-12)

Well No. Carr - Nichols 102

West Virginia Department of Environmental Protection
Office of Oil and Gas

NOTICE TO SURFACE OWNERS

The well operator named below is preparing to file for a permit from the state to drill a new well. Before a well work permit can be filed with the Chief of the Office of Oil and Gas, the well operator is required to have given notice of the right to request water well or spring analytical testing. This notice shall be given to the owners or occupants of land which have a water well or spring being utilized for human consumption, domestic animals, or other general use and which is located within 1000 feet of the proposed well site.

With this form, the operator is giving you notice of your right to request analytical testing. The operator is required to sample and analyze the water wells or springs of all owners or occupants who request it. Therefore, if you wish to have your water well or spring tested, contact the operator named below.

All sampling shall be completed prior to drilling. Within thirty (30) days of the receipt of such sample analyses the operator shall submit the results to the Chief of the Office of Oil and Gas and to the owners or occupants who may have requested them.

Be advised, you have the right to sample and analyze any water supply at your own expense.

Listed below is the laboratory chosen by operator to perform analysis, and contactor chosen to collect sample.

Certified Laboratory Name Sturm Environmental Lab
Sampling Contractor Sturm Environmental Lab

Well Operator HG Energy, LLC
Address 5260 Dupont Road
Parkersburg WV 26101
Telephone 304-420-1119

FOR OPERATOR'S USE ONLY: Below, or on an attached page, list those persons which were given this notice. Place an asterisk beside the one(s) that contacted you and requested sampling and analyses. If there were no requests made, indicate by underlining which one you have selected to sample and analyze. If there are no water wells or springs within 1000 feet of the proposed site, the Chief may require the operator to test wells up to 2000 feet from the proposed site.

Identified Water Sources Sampled/Analyzed:

John R McClain
Terry Rexroad
Ivan Bryant
Holly Cottrell
James Shamblin
Reva Snodgrass

RECEIVED
Office of Oil and Gas

OCT 28 2014

WV Department of
Environmental Protection

11/21/2014

WW-2B1 Page 2

WATER SUPPLIES TO BE TESTED

CARR-NICHOLS NO.102

John R. McClain
41 Clay Road
Spencer, WV 25276

Terry Rexroad
4026 Clay Road
Spencer, WV 25276

Ivan Bryant
4434 Charleston Road
Gandeeville, WV 25243

Holly Cottrell
89 Edgle Fork
Spencer, WV 25276

James Shamblin
4292 Clay Road
Spencer, WV 25276

Reva Snodgrass
3740 Tranquility Drive
Melbourne, FL 32934

RECEIVED
Office of Oil and Gas

NOV 14 2014

WV Department of
Environmental Protection

STATE OF WEST VIRGINIA
DEPARTMENT OF ENVIRONMENTAL PROTECTION
OFFICE OF OIL AND GAS

CONSTRUCTION AND RECLAMATION PLAN AND SITE REGISTRATION APPLICATION FORM
GENERAL PERMIT FOR OIL AND GAS PIT WASTE DISCHARGE

Operator Name HG Energy, LLC OP Code 494497948

Watershed Spring Creek Quadrangle Looneyville 7.5'

Elevation 1114' County Roane District Smithfield

Description of anticipated Pit Waste: Fluids encountered while drilling subject well

Do you anticipate using more than 5,000 bbls of water to complete the proposed well work? Yes _____ No No

Will a synthetic liner be used in the pit? Yes . If so, what mil.? 20 mil

Proposed Disposal Method For Treated Pit Wastes:

- Land Application
- Underground Injection (UIC Permit Number 25-561)
- Reuse (at API Number _____)
- Off Site Disposal (Supply form WW-9 for disposal location)
- Other (Explain _____)

Drilling medium anticipated for this well? Air, freshwater, oil based, etc. Air, Fresh Water

-If oil based, what type? Synthetic, petroleum, etc. NA

Additives to be used? Water, soap, KCl

Will closed loop system be used? No

Drill cuttings disposal method? Leave in pit, landfill, removed offsite, etc. Leave in pit

-If left in pit and plan to solidify what medium will be used? Cement, lime, sawdust Native soil, cement, lime

-Landfill or offsite name/permit number? _____

I certify that I understand and agree to the terms and conditions of the GENERAL WATER POLLUTION PERMIT issued on August 1, 2005, by the Office of Oil and Gas of the West Virginia Department of Environmental Protection. I understand that the provisions of the permit are enforceable by law. Violations of any term or condition of the general permit and/or other applicable law or regulation can lead to enforcement action.

I certify under penalty of law that I have personally examined and am familiar with the information submitted on this application form and all attachments thereto and that, based on my inquiry of those individuals immediately responsible for obtaining the information, I believe that the information is true, accurate, and complete. I am aware that there are significant penalties for submitting false information, including the possibility of fine or imprisonment.

Company Official Signature Diane White

Company Official (Typed Name) Diane White

Company Official Title Agent

RECEIVED
Office of Oil and Gas

OCT 28 2014

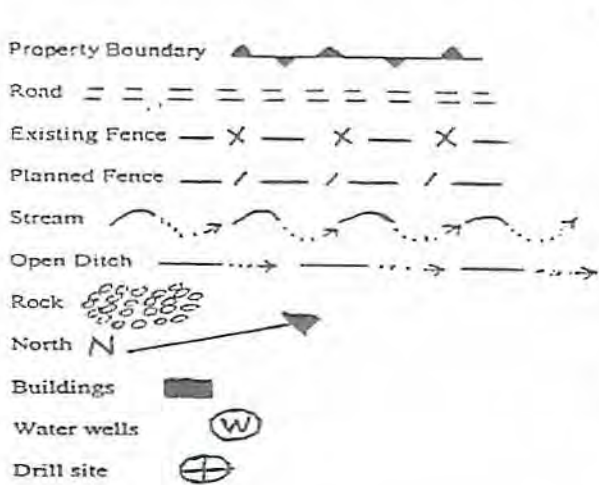
WV Department of
Environmental Protection

Subscribed and sworn before me this 21 day of October

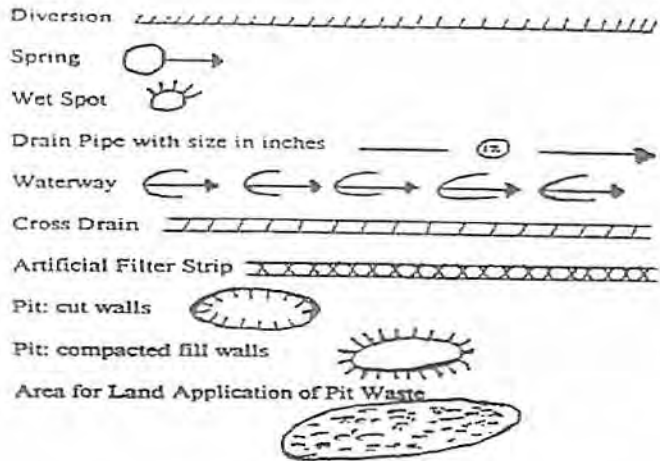
[Signature]

My commission expires Nov 12, 2018





LEGEND



Proposed Revegetation Treatment: Acres Disturbed 1.0 acres Prevegetation pH _____

Lime 3 @ Tons/acre or to correct to pH 6.5

Fertilizer (10-20-20 or equivalent) 500 lbs/acre (500 lbs minimum)

Mulch Straw 2 Tons/acre

Seed Mixtures

Seed Type	Area I	lbs/acre
Tall Fescue		40
Ladino Clover		5

Seed Type	Area II	lbs/acre
Tall Fescue		40
Ladino Clover		5

RECEIVED
Office of Oil and Gas

OCT 28 2014

WV Department of
Environmental Protection

Attach:
Drawing(s) of road, location, pit and proposed area for land application.

Photocopied section of involved 7.5' topographic sheet.

Plan Approved by: [Signature]
Comments: Sediment protection at all times

Title: Inspector Date: 10/23/14

Field Reviewed? Yes No

(BOT. HL: LON:-81°17'20.4") LON: -81°17'10.7" 10365' LAT: 38°45'00" LON: 81°15'00"

1 - Well Vics and Latitude and Longitude were measured by Topcon Hyper GA survey grade GPS. Bearings are referenced to UTM Grid North (Zone 17N-NAD 1983).

2 - Surface owners, address information, Lease interest existing wells, & log mapping obtained from MEG GIS system. No survey was performed to determine lease within the Watershed Unit-reference: MEG GIS system.

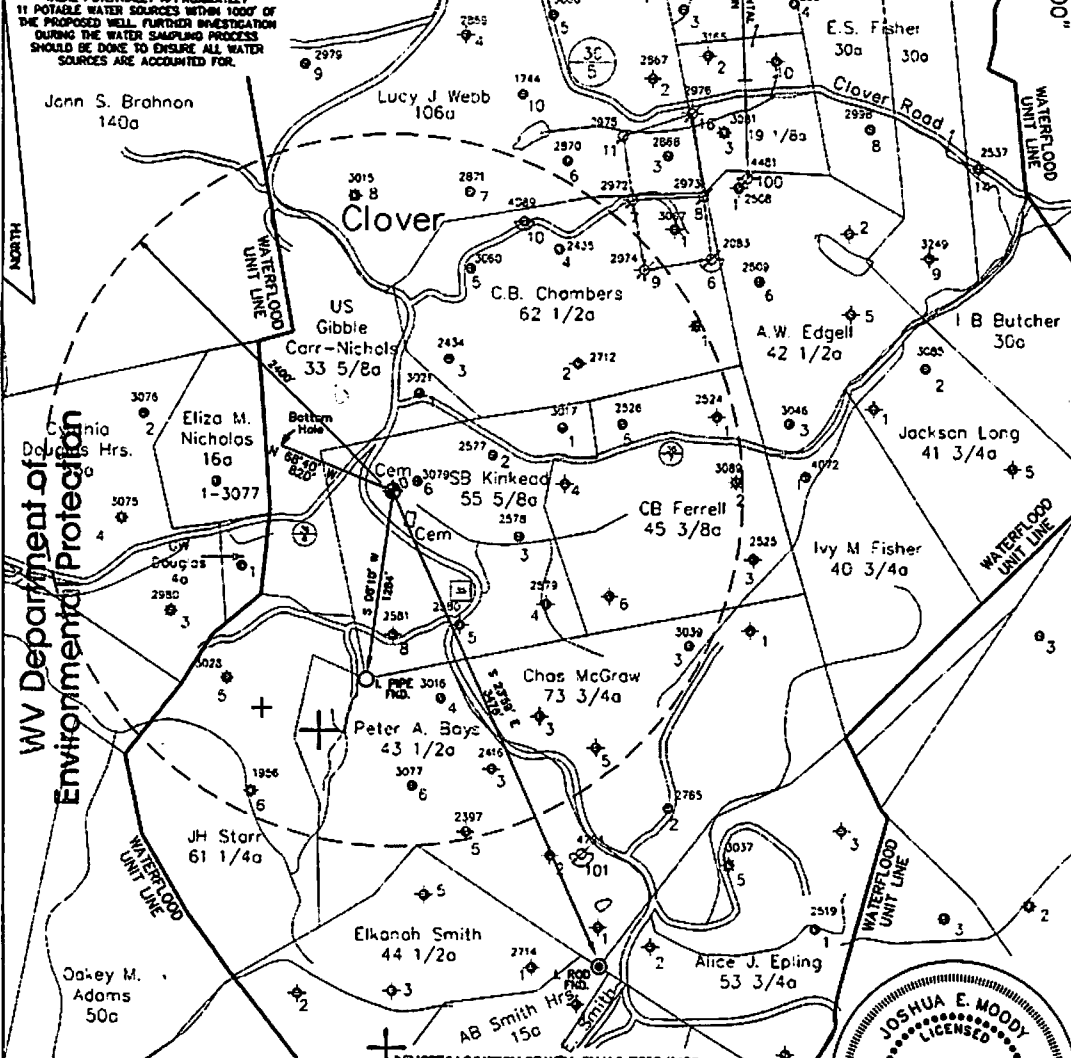
3 - No This Opinion was provided to the Surveyor during this survey. This survey is subject to a complete title Opinion.

THESE POTENTIALLY APPROXIMATELY 11 POTABLE WATER SOURCES WITHIN 1000' OF THE PROPOSED WELL. FURTHER INVESTIGATION DURING THE WATER SAMPLING PROCESS SHOULD BE DONE TO ENSURE ALL WATER SOURCES ARE ACCOUNTED FOR.

UTM Coordinates (Zone 17N-NAD 1983)	
Surface	N-4,285,478m. E-475,123m.
Bottom Hole	N-4,285,569m. E-474,890m.

LOCATION REFERENCES	
MAGNETIC BEARING N 82° E 76.6' B' WHITE OAK N 05° W 180.7' 12" PINE	

MAP OF H.G. ENERGY, LLC - WATERFLOOD UNIT-CARR-NICHOLS 102



RECEIVED Office of Oil and Gas


NOV 14 2014

JOB # 14-033
DRAWING # 14CLOVER FOLDER
SCALE 1" = 1000'
MINIMUM DEGREE OF ACCURACY 1/200
PROVEN SOURCE OF ELEV. MAPPING GRADE GPS

THE UNDERSIGNED, HEREBY CERTIFY THAT THIS PLAT IS CORRECT TO THE BEST OF MY KNOWLEDGE AND BELIEF AND SHOWS ALL THE INFORMATION REQUIRED BY LAW AND THE REGULATIONS ISSUED AND PERSCRIBED BY THE DEPARTMENT OF ENVIRONMENTAL PROTECTION.



WEST VIRGINIA DEPARTMENT OF ENVIRONMENTAL PROTECTION OFFICE OF OIL AND GAS
MOODY LAND SURVEYING, LLC ST. MARYS, WV 26170



WEST VIRGINIA DEPARTMENT OF ENVIRONMENTAL PROTECTION OFFICE OF OIL AND GAS

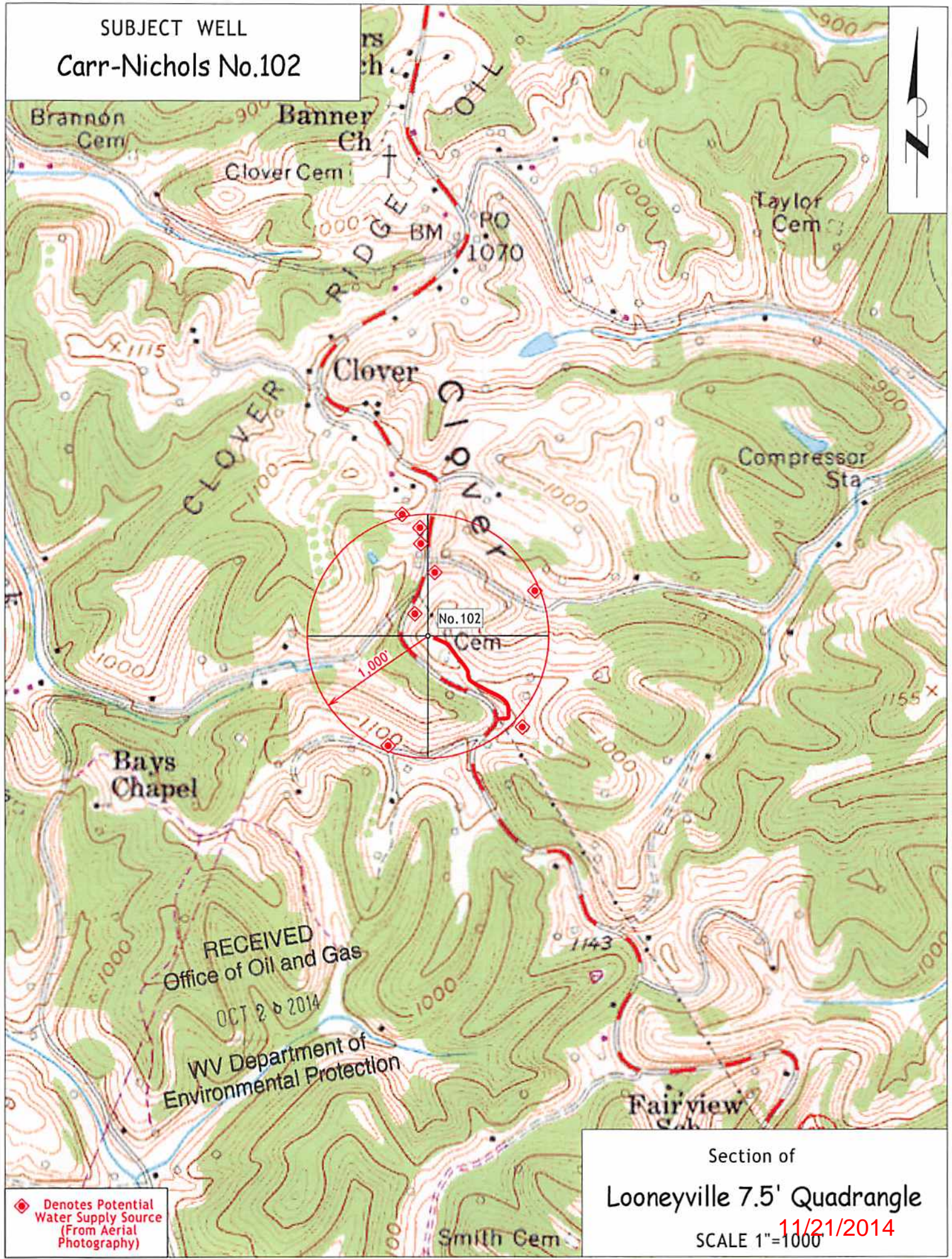
DATE 10/17/14
OPERATOR'S WELL CARR-NICHOLS # 102

JOSHUA E. MOODY, P.S. 2020

WELL TYPE: OIL GAS LIQUID INJECTION WASTE DISPOSAL HORIZONTAL
 (IF "GAS") PRODUCTION STORAGE DEEP SHALLOW
 LOCATION: ELEVATION 1114' WATERSHED RUSH CREEK OF HENRYS FORK
 DISTRICT SMITHFIELD COUNTY ROANE API WELL # 47-087-
 QUADRANGLE LOONEYVILLE 7.5' STATE COUNTY PERMIT
 SURFACE OWNER JOHN R. McCLAIN & N. JUNE KEATON ACREAGE 9.5 ACRES +/-
 OIL & GAS ROYALTY OWNER WILLIAM MCCOY HEIRS ET AL LEASE ACREAGE 48 ACRES +/-
 PROPOSED WORK: DRILL CONVERT DRILL DEEPER REDRILL FRACTURE OR
 STIMULATE PLUG OFF OLD FORMATION PERFORATE NEW FORMATION
 OTHER PHYSICAL CHANGE IN WELL (SPECIFY) WELL WILL BE DRILLED DIRECTIONALLY (N 68°40' W 820')
 PLUG & ABANDON CLEAN OUT & REPLUG
 TARGET FORMATION BIG INJUN ESTIMATED DEPTH TVD=2,250' MD=2,800'
 WELL OPERATOR H.G. ENERGY, LLC DESIGNATED AGENT MIKE KIRSCH
 ADDRESS 5260 DUPONT ROAD ADDRESS 5260 DUPONT ROAD
 PARKERSBURG, WV 26101 PARKERSBURG, WV 26101

FORM WW-6 LEASE # 60228-50

SUBJECT WELL
Carr-Nichols No.102



RECEIVED
Office of Oil and Gas
OCT 2 2014
WV Department of
Environmental Protection

◆ Denotes Potential
Water Supply Source
(From Aerial
Photography)

Section of
Looneyville 7.5' Quadrangle
SCALE 1"=1000
11/21/2014

87047475



HG Energy, LLC
5260 Dupont Road
Parkersburg, WV 26101
(304) 420-1100 - Office
(304) 863-3172 - Fax

October 21, 2014

Mr. Jeff McLaughlin
WVDEP
Division of Oil & Gas
601 57th Street
Charleston, West Virginia 25304

RE: Carr-Nichols No. 102
Smithfield District, Roane County
West Virginia

Dear Mr. McLaughlin:

Enclosed are Forms WW-3A, WW-3B, WW-9, WW-3(B1), mylar of plat, reclamation plan, topo map and copies of the certified mailing receipts for a permit to drill the above referenced injection well. Also enclosed is our check in the amount of \$650.00 to cover the associated permit fees.

Very truly yours,

Diane White

Diane C. White

Enclosures

cc: John R. McClain – Certified
Reva Snodgrass - Certified
Ed Gainer – Inspector

RECEIVED
Office of Oil and Gas

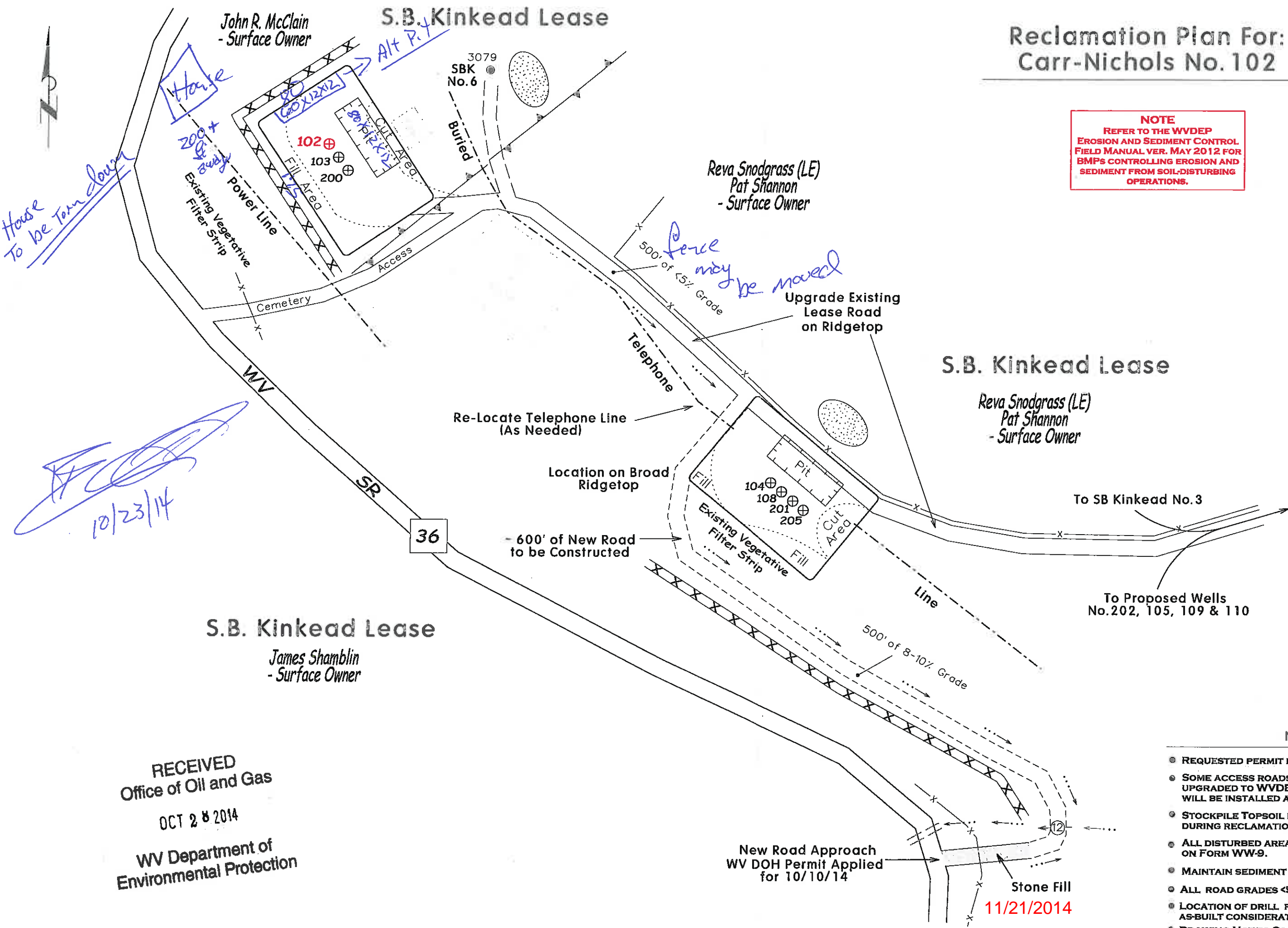
OCT 28 2014

WV Department of
Environmental Protection

11/21/2014

Reclamation Plan For: Carr-Nichols No. 102

NOTE
REFER TO THE WVDEP
EROSION AND SEDIMENT CONTROL
FIELD MANUAL VER. MAY 2012 FOR
BMPs CONTROLLING EROSION AND
SEDIMENT FROM SOIL-DISTURBING
OPERATIONS.



To SB Kinkead No. 3
To Proposed Wells
No. 202, 105, 109 & 110

Notes:

- REQUESTED PERMIT IS FOR DRILLING OF NEW WELL.
- SOME ACCESS ROADS ARE EXISTING AND WILL BE UPGRADED TO WVDEP STANDARDS. NEW STRUCTURES WILL BE INSTALLED AS SHOWN.
- STOCKPILE TOPSOIL FOR RE-DRESSING LOCATION DURING RECLAMATION
- ALL DISTURBED AREAS WILL BE RE-VEGETATED AS OUTLINED ON FORM WW-9.
- MAINTAIN SEDIMENT BARRIERS AND DRAINAGE STRUCTURES.
- ALL ROAD GRADES <5% EXCEPT AS NOTED.
- LOCATION OF DRILL PIT MAY BE CHANGED BASED ON AS-BUILT CONSIDERATIONS.
- DRAWING NOT TO SCALE.

RECEIVED
Office of Oil and Gas
OCT 28 2014
WV Department of
Environmental Protection

New Road Approach
WV DOH Permit Applied
for 10/10/14
Stone Fill
11/21/2014