



west virginia department of environmental protection

Office of Oil and Gas
601 57th Street SE
Charleston, WV 25304
(304) 926-0450
(304) 926-0452 fax

Earl Ray Tomblin, Governor
Randy C. Huffman, Cabinet Secretary
www.dep.wv.gov

August 05, 2014

WELL WORK PERMIT

Horizontal Well


This permit, API Well Number: 47-8704740, issued to HARD ROCK EXPLORATION, INC., is evidence of permission granted to perform the specified well work at the location described on the attached pages and located on the attached plat, subject to the provisions of Chapter 22 of the West Virginia Code of 1931, as amended, and all rules and regulations promulgated thereunder, and to all conditions and provisions outlined in the pages attached hereto.

Notification shall be given by the operator to the Oil and Gas Inspector at least 24 hours prior to the construction of roads, locations, and/or pits for any permitted work. In addition, the well operator shall notify the same inspector 24 hours before any actual well work is commenced and prior to running and cementing casing. Spills or emergency discharges must be promptly reported by the operator to 1-800-642-3074 and to the Oil and Gas inspector.

Please be advised that form WR-35, Well Operators Report of Well Work is to be submitted to this office within 90 days completion of permitted well work, as should form WR-34 Discharge Monitoring Report within 30 days of discharge of pits, if applicable. Failure to abide by all statutory and regulatory provisions governing all duties and operations hereunder may result in suspension or revocation of this permit and, in addition, may result in civil and/or criminal penalties being imposed upon the operators.

In addition to the applicable requirements of this permit, and the statutes and rules governing oil and gas activity in WV, this permit may contain specific conditions which must be followed. Permit conditions are attached to this cover letter.

Per 35CSR-4-5.2.g this permit will expire in two (2) years from the issue date unless permitted well work is commenced. If there are any questions, please feel free to contact me at (304) 926-0499 ext. 1654.



James Martin
Chief

Operator's Well No: HR-504A
Farm Name: ALLEN, CLAIR B.
API Well Number: 47-8704740
Permit Type: Horizontal Well
Date Issued: 08/05/2014

Promoting a healthy environment.

08/08/2014



west virginia department of environmental protection

Office of Oil and Gas
601 57th Street, S.E.
Charleston, WV 25304
(304) 926-0450
fax: (304) 926-0452

Earl Ray Tomblin, Governor
Randy C. Huffman, Cabinet Secretary
www.dep.wv.gov

August 05, 2014

Ben Allen
1553 Liverpool Road
Leroy, WV 25252

Re: Permit application for API number: 87-04740 (HR-504A)


Dear Mr. Allen:

The Office of Oil and Gas (OOG) has completed its review of the above referenced permit application submitted by Hard Rock Exploration, Inc. The Roane County oil and gas inspector examined the site to ensure compliance with all applicable requirements of Article 6, Chapter 22 of the West Virginia Code and Legislative Rule Title 35, Series 4. Also, your comments were sent to the applicant to ensure it was aware of your concerns. The applicant's response is enclosed for your records.

After considering your comments, the applicant's response, and the inspector's findings, the OOG has determined that the application meets the requirements set forth in the above statute and legislative rule. Consequently, the OOG is issuing the permit today. For your information and convenience, I am including with this letter a copy of the permit as issued.

As you may know, surface owners are entitled to compensation for damages to their property resulting from oil and gas drilling activity. Absent an agreement by the parties, such damage compensation may be addressed pursuant to Article 7, Chapter 22 of the West Virginia Code. Please contact Gene Smith at (304) 926-0499, extension 1652 if you have questions.

Sincerely,



Justin E. Nottingham
DEP Office of Oil & Gas
Environmental Technician
Justin.E.Nottingham@wv.gov

Enclosure

cc: Matthew Beckett, Hard Rock Exploration, Inc.
Edward Gainer, OOG Inspector

Promoting a healthy environment.

08/08/2014

4708704740
Received

JUL 14 2014

Office of Oil and Gas
WV Dept. of Environmental Protection

Ben Allen

1553 Liverpool Rd

Le Roy, WV, 25252

My name Ben Allen

Recently I received a document that Hard Rock asking me to sign off on a drill site well number HR-504 that they're going to be drilling in the future on our family farm near Reedy West Virginia.

I knew that they were inquiring about several sites on the farm. The location that they selected use to have a large farm pond exactly in the same spot where they're planning on drilling. Our family has some concerns because this site uses to be swampy with a natural spring at same site. My father builds a large pond in the early 50's because of natural springs that was there. We use the pond for fishing as well as watering the cattle. In the late 60's he decided to drain the pond and try to restore the field back into hay production. After many years and after he put in a drainage system in the whole field the field was restored back to usable land.

Our fear is if hard rock drills on the proposed site we might have the same issues that we had a few years ago before it was restored.

About three summers ago they drilled a well on our land and the site has not recovered where the sledge pond was. It is still wet and soupy. I would think if they decide to drill at the propose site it will take a long time to the land to recover also it takes away the aesthetic beauty of the field.

I would not have any objections if Hard Rock choose to drill on the back part of the farm which they originally was requesting a permit for which Ed Gainer has been to the site and said he would approve it. They have access to a pipeline from a couple of well that they own. Please consider our concerns if you have any additional questions feel free to contact me.

Sincerely

Ben Allen

Home 304-927-6719

Cell 207-542-4418

Email ben@downeastcomm.com

08/08/2014

Hard Rock Consulting, LLC



Hard Rock Land Services, LLC

July 29, 2014

Mr. Justin E. Nottingham
 West Virginia Department of Environmental Protection/Office of Oil & Gas
 Environmental Technician
 601 57th Street, S.E.
 Charleston, WV 25304

Re: Proposed well 47-087-04740 -HR-504A

Dear Mr. Nottingham,

In response to your email dated July 23, 2014 regarding surface owner Ben Allen's objection letter. I have reviewed the objections made by Mr. Allen and have been onsite along with Ed Gainer to assess the current location and other locations.

The reasons Hard Rock has decided to not relocate the HR-504 well are:

1. Conservation of natural gas and lateral spacing issues.
2. The topography where Mr. Allen requests that we move the well is less than suitable to support a roadway for the purposes of drilling a horizontal well.
3. The roadway Mr. Allen proposed will utilize approximately 500 feet of creek bed, which will require widening, and in our professional opinion endangers the hillside to slips, causing no control of sediment into the creek.

During our discussions with Mr. Allen, he justified our opinion of possible slips and made the statement that he would indemnify Hard Rock of all slips. Regardless, the relocation of the well site could have a huge impact on the watershed. Furthermore, Hard Rock has spent numerous man hours trying to find an alternative road to Mr. Allen's requested site; however, over the last two weeks we have not been able to find another suitable location.

To respond to Mr. Allen's objections to our chosen location, we are certain that Hard Rock can build a stable drill site as well as control erosion and sedimentation, as required by West Virginia law. The well site is stable and will not cause any problems for drilling operations during the month of August. We will use aggregate stone where needed to support the drilling operations.

It is requested that a permit be issued at the earliest possible time to allow for our operations to be completed prior to winter months.

Sincerely,

Jim Stephens, President

CC: Jeffrey McLaughlin
 Monica Francisco

1244 Martins Branch Road • Charleston, WV 25312 • Phone: (304) 984-9004 • Fax: (304) 984-9114
www.hardrockexploration.com

Received

JUL 30 2014

Office of Oil and Gas
 WV Dept. of Environmental Protection

08/08/2014

PERMIT CONDITIONS

West Virginia Code § 22-6-11 allows the Office of Oil and Gas to place specific conditions upon this permit. Permit conditions have the same effect as law. Failure to adhere to the specified permit conditions may result in enforcement action.

CONDITIONS

1. If the operator encounters an unanticipated void, or an anticipated void at an unanticipated depth, the operator shall notify the inspector within 24 hours. Modifications to the casing program may be necessary to comply with W. Va. Code § 22-6-20, which requires drilling to a minimum depth of thirty feet below the bottom of the void, and installing a minimum of twenty (20) feet of casing. Under no circumstance should the operator drill more than fifty (50) feet below the bottom of the void or install less than twenty (20) feet of casing below the bottom of the void.
2. Pursuant to 35 CSR § 4-19.1.a, at the request of the surface owner all water wells or springs within 1000 feet of the proposed well that are actually utilized for human consumption, domestic animals or other general use shall be sampled and analyzed.
3. Pursuant to 35 CSR § 4-19.1.c, if the operator is unable to sample and analyze any water well or spring within one thousand (1,000) feet of the permitted well location, the Office of Oil and Gas requires the operator to sample, at a minimum, one water well or spring located between one thousand (1,000) feet and two thousand (2,000) feet of the permitted well location.
4. All pits must be lined with a minimum of 20 mil thickness synthetic liner.
5. In the event of an accident or explosion causing loss of life or serious personal injury in or about the well or while working on the well, the well operator or its contractor shall give notice, stating the particulars of the accident or explosion, to the oil and gas inspector and the Chief within twenty-four (24) hours.
6. During the surface casing and cementing process, in the event cement does not return to the surface, or any other casing string that is permitted to circulate cement to the surface and does not return to the surface, the oil and gas inspector shall be notified within twenty-four (24) hours.
7. Well work activities shall not constitute a hazard to the safety of persons.
8. This permit is being conditioned to address the possibility of flooding in the area of this well. Any tanks stored on this location must be securely anchored in cement to prevent the loss of tanks should a flood occur. In addition, cages must be placed around the well head to prevent debris from damaging the well head.

STATE OF WEST VIRGINIA
DEPARTMENT OF ENVIRONMENTAL PROTECTION, OFFICE OF OIL AND GAS
WELL WORK PERMIT APPLICATION

1) Well Operator: Hard Rock Exploration, Inc. 494464205 Roane Reedy Reedy, WV 7.5'
Operator ID County District Quadrangle

2) Operator's Well Number: HR-504 3) Elevation: 709'

4) Well Type: (a) Oil _____ or Gas X
 (b) If Gas: Production X / Underground Storage _____
 Deep _____ / Shallow X

5) Proposed Target Formation(s): Lower Huron Proposed Target Depth: 4330'

6) Proposed Total Depth: 8270' Feet Formation at Proposed Total Depth: Lower Huron

7) Approximate fresh water strata depths: anticipated depth of pittsburgh Sand: 450' - 510'

8) Approximate salt water depths: 1200' , 1900'

9) Approximate coal seam depths: None noted in offset wells

10) Approximate void depths,(coal, Karst, other): None

11) Does land contain coal seams tributary to active mine? No

12) Describe proposed well work and fracturing methods in detail (attach additional sheets if needed)

Drill 12 3/8" hole on air/ Freshwater foam; Drill 8 3/4" hole on Air/Freshwater foam/Fluid; Drill Bottom hole on Air.

KOP-3730', Land curve-4690'MD/ 4330'TVD , 4200'VS, 8270'TMD

Run 4.5" casing with open hole packer completion (Depths noted at bottom) -Set packers, cement on top packer, Fracture with Nitrogen gas

13) 7/8/14 **CASING AND TUBING PROGRAM**

TYPE	SPECIFICATIONS			FOOTAGE INTERVALS		CEMENT
	Size	Grade	Weight per ft	For Drilling	Left in Well	Fill -up (Cu. Ft.)
Conductor	13 3/8"	LS	37	30'	30'	na
Fresh Water	9 5/8"	LS	26	600'	600'	300cuft- cts
Coal						
Intermediate	7"	LS	19	2050'	2050'	460cuft-cts
Production	4 1/2"	N-80	11.6	8270'	8270'	130cuft
Tubing						
Liners						

RECEIVED
Office of Oil & Gas
JUL 17 2014
WV Department of
Environmental Protection

Packers: Kind: Hydraulic Set open hole packer

Sizes: 4.5" X 6 5/8" 10k diff Seal

Depths Set Place 16 stg open hole packer system from 4200'MD- 8270' (254 spacing per stg) , 17th packer at 2350' Dump 130cuft cement

8704740 H



- oil & gas permits
 - mining permits
 - underground mines
- Map Layers
- ESRI street map
 - ESRI aerial
 - simplified
 - topo
 - hillshade
 - 1996 aerial
 - 2003 aerial
 - 2007 aerial
 - 2009 aerial
 - 2011 aerial



Measurement
Feet
Measurement Result
1,067.5 Feet
Esri, HERE, DeLorme, MapmyIndia

8704740 H



- oil & gas permits
 - mining permits
 - underground mines
- Map Layers**
- ESRI street map
 - ESRI aerial
 - simplified
 - topo
 - hillshade
 - 1996 aerial
 - 2003 aerial
 - 2007 aerial
 - 2009 aerial
 - 2011 aerial

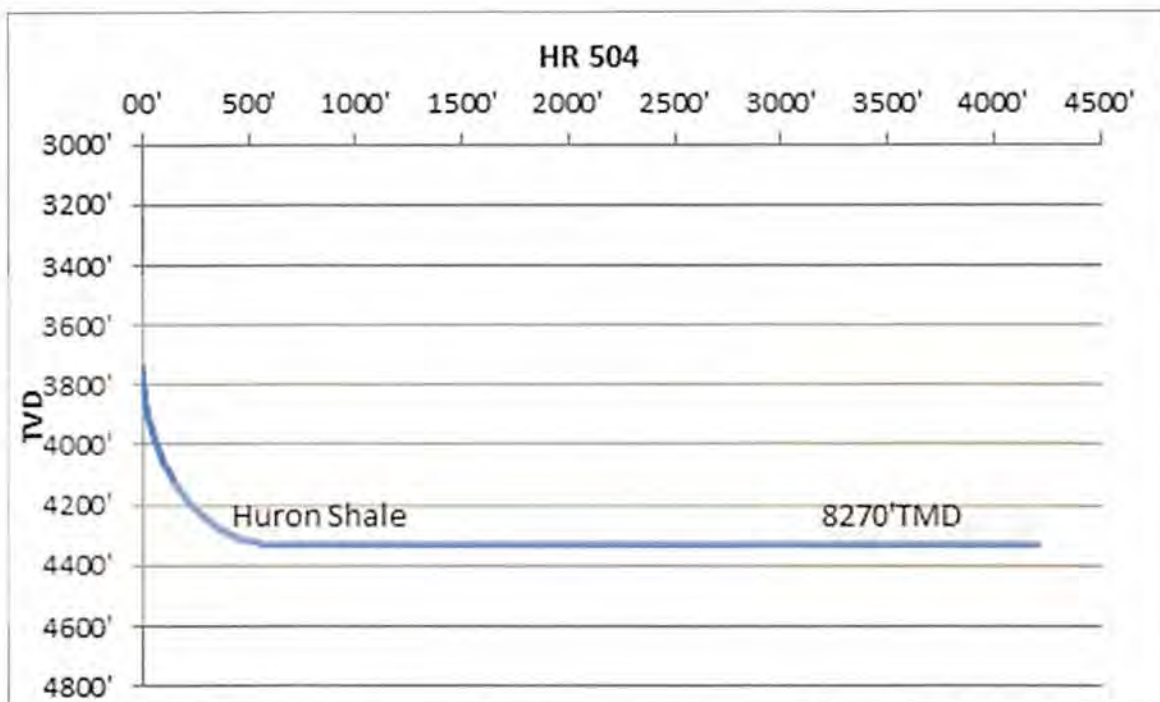


8361

Measurement
836.0 Feet
Measurement Result
836.0 Feet

NOTICE

WELLBORE GRAPH
HARD ROCK EXPLORATION WELL NO. HR-504



HARD ROCK EXPLORATION, INC.
1244 MARTINS BRANCH ROAD
CHARLESTON, WV 25312

7-8-14

RECEIVED
Office of Oil and Gas
JUL 17 2014
WV Department of
Environmental Protection

08/08/2014

WW-2A
(Rev. 6-14)

1). Date: July 7, 2014
2.) Operator's Well Number HR-504
State County Permit
3.) API Well No.: 47-087 -

STATE OF WEST VIRGINIA
DEPARTMENT OF ENVIRONMENTAL PROTECTION, OFFICE OF OIL AND GAS
NOTICE AND APPLICATION FOR A WELL WORK PERMIT

4) Surface Owner(s) to be served: (a) Name Ben Allen, POA for Charlotte Address 1553 Liverpool Road Lerov, WV 25252
(b) Name Address
(c) Name Address
5) (a) Coal Operator Name None Address
(b) Coal Owner(s) with Declaration Name Ben Allen, POA for Charlotte Allen Address 1553 Liverpool Road Lerov, WV 25252
(c) Coal Lessee with Declaration Name None Address
6) Inspector Ed Gainer Address PO Box 821 Spencer, WV 25276 Telephone 304-389-7582

TO THE PERSONS NAMED ABOVE TAKE NOTICE THAT:

Included is the lease or leases or other continuing contract or contracts by which I hold the right to extract oil and gas

OR
X Included is the information required by Chapter 22, Article 6, Section 8(d) of the Code of West Virginia (see page 2)

I certify that as required under Chapter 22-6 of the West Virginia Code I have served copies of this notice and application, a location plat, and accompanying documents pages 1 through ___ on the above named parties by:

- Personal Service (Affidavit attached)
- X Certified Mail (Postmarked postal receipt attached)
- Publication (Notice of Publication attached)

I have read and understand Chapter 22-6 and 35 CSR 4, and I agree to the terms and conditions of any permit issued under this application.

I certify under penalty of law that I have personally examined and am familiar with the information submitted on this application form and all attachments, and that based on my inquiry of those individuals immediately responsible for obtaining the information, I believe that the information is true, accurate and complete.

I am aware that there are significant penalties for submitting false information, including the possibility of fine and imprisonment.

Well Operator Hard Rock Exploration, Inc.
By: Monica
Its: Executive Vice President
Address: 1244 Martins Branch Road
Charleston, WV 25312
Telephone: 304-984-9004
Email: monica@hardrockexploration.com



Subscribed and sworn before me this 8th day of July, 2014
Joan L. Beane Notary Public

My Commission Expires Sept. 6, 2022
Oil and Gas Privacy Notice

08/08/2014

8704740H


7011 2000 0001 7717 5647

U.S. Postal Service™
CERTIFIED MAIL™ RECEIPT
(Domestic Mail Only; No Insurance Coverage Provided)

For delivery information visit our website at www.usps.com.

OFFICIAL USE

Postage	\$ 1.82
Certified Fee	3.70
Return Receipt Fee (Endorsement Required)	2.70
Restricted Delivery Fee (Endorsement Required)	
Total Postage & Fees	\$ 7.82



Sent To Charlotte Allen
 Street, Apt. No.,
 or PO Box No. 1565 Liverpool Rd
 City, State, ZIP+4 Leroy WV 25252

PS Form 3800, August 2006 See Reverse for Instructions

SENDER: COMPLETE THIS SECTION

- Complete items 1, 2, and 3. Also complete item 4 if Restricted Delivery is desired.
- Print your name and address on the reverse so that we can return the card to you.
- Attach this card to the back of the mailpiece, or on the front if space permits.

1. Article Addressed to:

Benjamin Allen, POA for
 Charlotte Allen
 1553 Liverpool Road ✓
 Leroy, WV 25252

COMPLETE THIS SECTION ON DELIVERY

A. Signature [Signature] Agent Addressee

X

B. Received by (Printed Name) _____ C. Date of Delivery 7-10-14

D. Is delivery address different from item 1? Yes
 If YES, enter delivery address below: No

3. Service Type
 Certified Mail Express Mail
 Registered Return Receipt for Merchandise
 Insured Mail C.O.D.

4. Restricted Delivery? (Extra Fee) Yes

2. Article Number (Transfer from service label) 7011 2000 0001 7717 5647

08/08/2014

SURFACE OWNER WAIVER

County Roane

Operator
Operator well number

Hard Rock Exploration, Inc.
HR-504

INSTRUCTIONS TO SURFACE OWNERS NAMED ON PAGE WW2-A

The well operator named on page WW2A is applying for a permit from the State to do oil or gas well work. (Note: If the surface tract is owned by more than three persons, then these materials were served on you because your name appeared on the Sheriff's tax ticket on the land or because you actually occupy the surface tract. In either case, you may be the only owner who will actually receive these materials.) See Chapter 22 of the West Virginia Code. Well work permits are valid for 24 months. If you do not own any interest in the surface tract, please forward these materials to the true owner immediately if you know who it is. Also, please notify the well operator and the Office of Oil and Gas.

**NOTE: YOU ARE NOT REQUIRED TO FILE ANY COMMENT.
WHERE TO FILE COMMENTS AND OBTAIN ADDITIONAL INFORMATION:**

Chief, Office of Oil and Gas
Department of Environmental Protection
601 57th St. SE
Charleston, WV 25304
(304) 926-0450

Time Limits and methods for filing comments. The law requires these materials to be served on or before the date the operator files his Application. You have **FIFTEEN (15) DAYS** after the filing date to file your comments. Comments must be filed in person or received in the mail by the Chief's office by the time stated above. You may call the Chief's office to be sure of the date. Check with your postmaster to ensure a adequate delivery time or to arrange special expedited handling. If you have been contacted by the well operator and you have signed a "voluntary statement of no objection" to the planned work described in these materials, then the permit may be issued at any time.

Comments must be in writing. Your comments must include your name, address and telephone number, the well operator's name and well number and the approximate location of the proposed well site including district and county from the application. You may add other documents, such as sketches, maps or photographs to support your comments.

The Chief has the power to deny or condition a well work permit based on comments on the following grounds:

- 1) The proposed well work will constitute a hazard to the safety of persons.
- 2) The soil erosion and sediment control plan is not adequate or effective;
- 3) Damage would occur to publicly owned lands or resources;
- 4) The proposed well work fails to protect fresh water sources or supplies;
- 5) The applicant has committed a substantial violation of a previous permit or a substantial violation of one or more of the rules promulgated under Chapter 22, and has failed to abate or seek review of the violation..."

If you want a copy of the permit as it is issued or a copy of the order denying the permit, you should request a copy from the Chief.

List of Water Testing Laboratories. The Office maintains a list of water testing laboratories which you can hire to test your water to establish water quality prior to and after drilling. Contact the Chief to obtain a copy.

VOLUNTARY STATEMENT OF NO OBJECTION

I hereby state that I have read the instructions to surface owners and that I have received copies of a Notice and Application for a Well Work Permit on Form WW2-A, and attachments consisting of pages 1 through ___ including a work order on Form WW2-B, a survey plat, and a soil and erosion plan, all for proposed well work on my surface land as described therein.

I further state that I have no objection to the planned work described in these materials, and I have no objection to a permit being issued on those materials.

FOR EXECUTION BY A NATURAL PERSON

FOR EXECUTION BY A CORPORATION, ETC.

Signature Date _____

Print Name

Company Name _____
By _____
Its _____

Signature Date _____

RECEIVED
Office of Oil and Gas
JUL 17 2014
WV Department of
Environmental Protection

COAL OPERATOR, OWNER, OR LESSEE WAIVER

County Roane
Operator Hard Rock Exploration, Inc.

Operator's Well Number HR-504

INSTRUCTIONS TO COAL OPERATOR, OWNER, OR LESSEE

To the coal operator, owner, or lessee named on page WW2-A. You are hereby notified that any objection you wish to make or are required to make by WV Code 22-6-15, 16 or 17, must be filed with the Chief of the Office of Oil and Gas within fifteen (15) days after the receipt of this application by the Office. Mail objections to:

Chief, Office of Oil and Gas
Department of Environmental Protection
601 57th St. SE
Charleston, WV 25304
(304) 926-0499 extension 1654

WAIVER

The undersigned coal operator _____ / owner _____ / lessee _____ / of the coal under this well location has examined this proposed well location. If a mine map exists which covers the area of well location, the well location has been added to the mine map. The undersigned has no objection to the work proposed to be done at this location, provided, the well operator has complied with all applicable requirements of the West Virginia Code and the governing regulations.

FOR EXECUTION BY A NATURAL PERSON

FOR EXECUTION BY A CORPORATION, ETC.

Signature Date _____

Company Name _____
By _____
Its _____ Date _____

Signature _____ Date _____

**INFORMATION SUPPLIED UNDER WEST VIRGINIA CODE
Chapter 22, Article 6, Section 8(d)
IN LIEU OF FILING LEASE(S) AND OTHER CONTINUING CONTRACT(S)**

Under the oath required to make the verification on page 1 of this Notice and Application, I depose and say that I am the person who signed the Notice and Application for the Applicant, and that –

- (1) the tract of land is the same tract described in this Application, partly or wholly depicted in the accompanying plat, and described in the Construction and Reclamation Plan;
- (2) the parties and recordation data (if recorded) for lease(s) or other continuing contract(s) by which the Applicant claims the right to extract, produce or market the oil or gas are as follows:

Grantor, Lessor, etc.	Grantee, Lessee, etc.	Royalty	Book/Page
Elizabeth A. Hill	Reserve Oil and Gas, Inc.	% of 1/8	247/677
Claudia Hill Duffee	Reserve Oil and Gas, Inc.	% of 1/8	247/680
Samuel C. Hill, III	Reserve Oil and Gas, Inc.	% of 1/8	247/683
Daniell B. Hill	Reserve Oil and Gas, Inc.	% of 1/8	247/686
Reserve Oil and Gas, Inc.	J & M Resources	Assignment	504/459
J & M Resources	Hard Rock Exploration, Inc.	Misc. Assignment	252/485

**Acknowledgement of Possible Permitting/Approval
In Addition to the Office of Oil and Gas**

The permit applicant for the proposed well work addressed in this application hereby acknowledges the possibility of the need for permits and/or approvals from local, state, or federal entities in addition to the DEP, Office of Oil and Gas, including but not limited to the following:

- WV Division of Water and Waste Management
- WV Division of Natural Resources
- WV Division of Highways
- U.S. Army Corps of Engineers
- U.S. Fish and Wildlife Service
- County Floodplain Coordinator

The applicant further acknowledges that any Office of Oil and Gas permit in no way overrides, replaces, or nullifies the need for other permits/approvals that may be necessary and further affirms that all needed permits/approvals should be acquired from the appropriate authority before the affected activity is initiated.

Well Operator: _____
 By: Its: _____
 Hard Rock Exploration, Inc.
Morie Lewis
 Executive Vice President

WW-2B1
(5-12)

Well No. HR-504

West Virginia Department of Environmental Protection
Office of Oil and Gas

NOTICE TO SURFACE OWNERS

The well operator named below is preparing to file for a permit from the state to drill a new well. Before a well work permit can be filed with the Chief of the Office of Oil and Gas, the well operator is required to have given notice of the right to request water well or spring analytical testing. This notice shall be given to the owners or occupants of land which have a water well or spring being utilized for human consumption, domestic animals, or other general use and which is located within 1000 feet of the proposed well site.

With this form, the operator is giving you notice of your right to request analytical testing. The operator is required to sample and analyze the water wells or springs of all owners or occupants who request it. Therefore, if you wish to have your water well or spring tested, contact the operator named below.

All sampling shall be completed prior to drilling. Within thirty (30) days of the receipt of such sample analyses the operator shall submit the results to the Chief of the Office of Oil and Gas and to the owners or occupants who may have requested them.

Be advised, you have the right to sample and analyze any water supply at your own expense.

Listed below is the laboratory chosen by operator to perform analysis, and contactor chosen to collect sample.

Certified Laboratory Name Standard Labs or Sturm Lab
Sampling Contractor Standard Labs or Sturm Lab

Well Operator Hard Rock Exploration, Inc.
Address 1244 Martins Branch Road
Charleston, WV 25312
Telephone 304-984-9004

FOR OPERATOR'S USE ONLY: Below, or on an attached page, list those persons which were given this notice. Place an asterisk beside the one(s) that contacted you and requested sampling and analyses. If there were no requests made, indicate by underling which one you have selected to sample and analyze. If there are no water wells or springs within 1000 feet of the proposed site, the Chief may require the operator to test wells up to 2000 feet from the proposed site.

SEE ATTACHED

RECEIVED
Office of Oil and Gas
JUL 17 2014
WV Department of
Environmental Protection

08/08/2014

WATER NOTICE
FOR
HARD ROCK EXPLORATION, INC.
WELL HR-504A

Stanley Kyer, et al (LE)
1618 Liverpool Road
Leroy, WV 25252

Richard E. Williams ET UX
1654 Liverpool Road
Leroy, WV 25252

Charlotte Allen
1565 Liverpool Road
Leroy, WV 25252

Dale Fluharty II, ET UX
1178 Liverpool Road
Leroy, WV 25252

Shirlene Fluharty
1257 Liverpool Road
Leroy, WV 25252

MUST TEST AT
LEAST ONE (1) SOURCE,

JMM

True Line Surveying, Inc.
7/7/14

RECEIVED
Office of Oil and Gas
JUL 17 2014
WV Department of
Environmental Protection

08/08/2014

STATE OF WEST VIRGINIA
DEPARTMENT OF ENVIRONMENTAL PROTECTION
OFFICE OF OIL AND GAS

FLUIDS/ CUTTINGS DISPOSAL & RECLAMATION PLAN

Operator Name Hard Rock Exploration, Inc. OP Code 494464205

Watershed (HUC 10) Right Fork of Reedy Creek Quadrangle Reedy, WV 7.5'

Elevation 709' County _____ District Reedy

Do you anticipate using more than 5,000 bbls of water to complete the proposed well work? Yes _____ No X

Will a pit be used for drill cuttings? Yes X No _____

If so, please describe anticipated pit waste: Drill Cuttings

Will a synthetic liner be used in the pit? Yes X No _____ If so, what ml? 10 or greater

Proposed Disposal Method For Treated Pit Wastes:

- Land Application
- Underground Injection (UIC Permit Number UIC2D0190460, 3416729685)
- Reuse (at API Number 110096, 8704729, 3503009, 8704712, 3503011, 3503008, 3503005, ... - Well will be noted in DMR)
- _____ Off Site Disposal (Supply form WW-9 for disposal location)
- _____ Other (Explain _____)

Will closed loop system be used? No

Drilling medium anticipated for this well? Air, freshwater, oil based, etc. Air

-If oil based, what type? Synthetic, petroleum, etc.

Additives to be used in drilling medium? Soap, KCl, or Clay Stay

Drill cuttings disposal method? Leave in pit, landfill, removed offsite, etc. Leave in pit

-If left in pit and plan to solidify what medium will be used? (cement, lime, sawdust) Lime

-Landfill or offsite name/permit number? _____

I certify that I understand and agree to the terms and conditions of the GENERAL WATER POLLUTION PERMIT issued on August 1, 2005, by the Office of Oil and Gas of the West Virginia Department of Environmental Protection. I understand that the provisions of the permit are enforceable by law. Violations of any term or condition of the general permit and/or other applicable law or regulation can lead to enforcement action.

I certify under penalty of law that I have personally examined and am familiar with the information submitted on this application form and all attachments thereto and that, based on my inquiry of those individuals immediately responsible for obtaining the information, I believe that the information is true, accurate, and complete. I am aware that there are significant penalties for submitting false information, including the possibility of fine or imprisonment.

Company Official Signature Monica Francisco

Company Official (Typed Name) Monica Francisco


Company Official Title Executive Vice President

RECEIVED
Office of Oil and Gas
JUL 17 2014

Subscribed and sworn before me this 8th day of July

Joan L. Beane

My commission expires Sept. 6, 2022



Proposed Revegetation Treatment: Acres Disturbed 0.65 Prevegetation pH 5.5

Lime 3 Tons/acre or to correct to pH 6.5

Fertilizer (10-20-20 or equivalent) 500 lbs/acre (500 lbs minimum)


Mulch Hay/Straw/Paper (Paper at 1600 lbs/acre) Tons/acre

Seed Mixtures

Area I		Area II	
Seed Type	lbs/acre	Seed Type	lbs/acre
Red Top	15	Red Top	15
Orchard Grass	25	Orchard Grass	25
Perennial Rye/Crimson Red Clover	25 Each	Perennial Rye/Crimson Red Clover	25 Each
Annual Rye	40	Annual Rye	40

Attach:
Drawing(s) of road, location, pit and proposed area for land application.

Photocopied section of involved 7.5' topographic sheet.

Plan Approved by: 

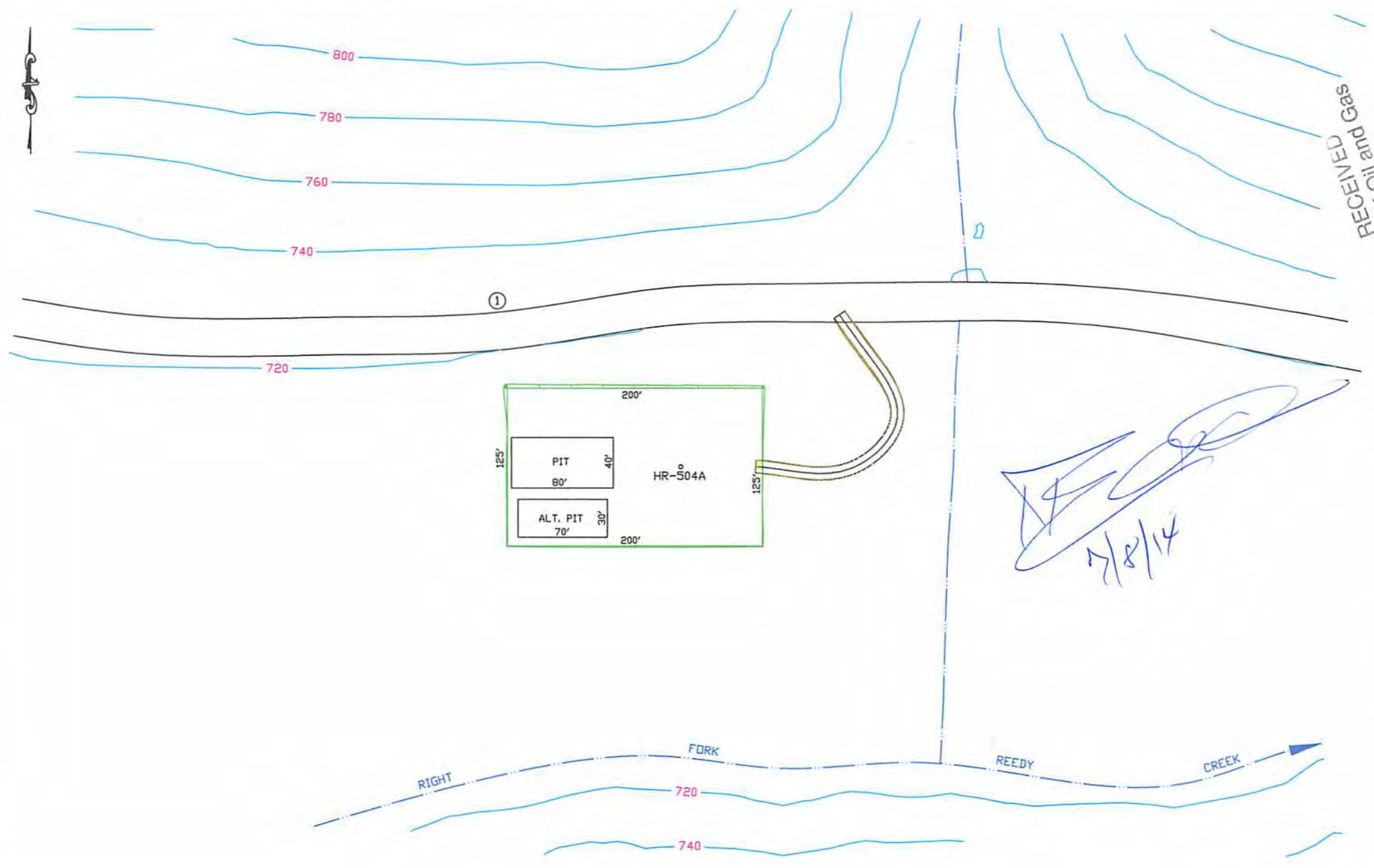
Comments: Sediment protection in place before rig moves to well site

Title: Inspector

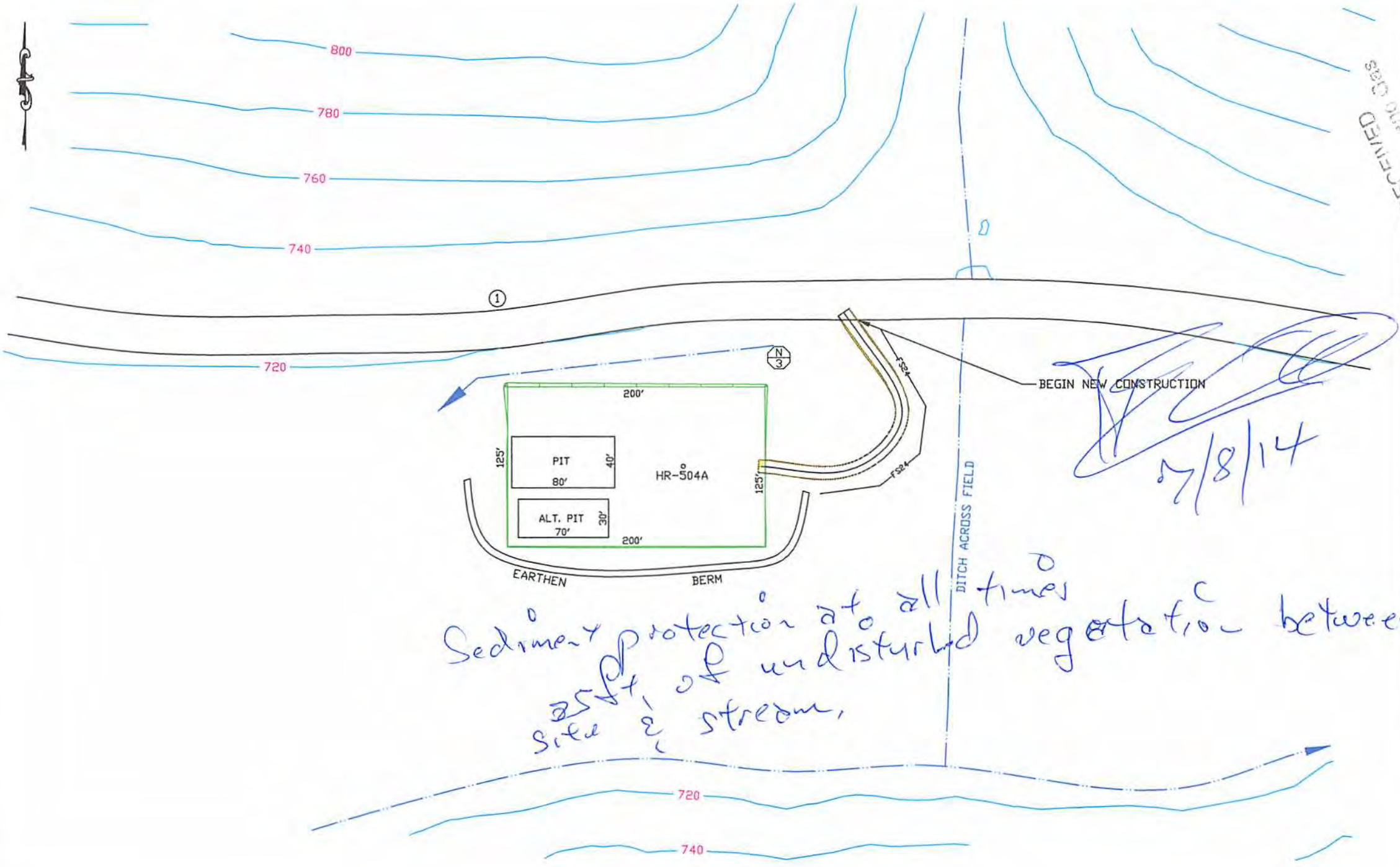
Date: 7/8/14

Field Reviewed? Yes No

RECEIVED
Office of Oil and Gas
JUL 17 2014
WV Department of
Environmental Protection



DISTURBED AREAS		LEGEND		SITE PLAN	
WELL PAD CONSTRUCTION	0.59 AC.	STREAM	—	HARD ROCK EXPLORATION	Office
NEW ACCESS ROAD CONSTRUCTION	0.06 AC.	PROPERTY LINE	—	PROPOSED WELL # HR-504A	
ADDITIONAL CLEARING		SLOPE AREA	▨	REEDY DISTRICT, ROANE COUNTY REEDY QUAD, WV 7.5'	
TOTAL DISTURBED AREA	0.65 AC	VETLAND	▨	JULY 3, 2014	
		BUFFER AREA	▨	EDTRUE LINE SURVEYING 6211 FAIRVIEW DR. HUNTINGTON, WV 25705	



RECEIVED
JUL 23 2014

EROSION AND SEDIMENT CONTROL PLAN

OWARD ROCK EXPLORATION
 PROPOSED WELL # HR-504A
 REEDY DISTRICT, ROANE COUNTY
 REEDY QUAD, VA 713

JUL 23 2014
 TRUEN LINE SURVEYING
 BELI FARRARIEV DR.
 HUNTINGDON, WV 25705

PAGE 1 OF 1

LEGEND

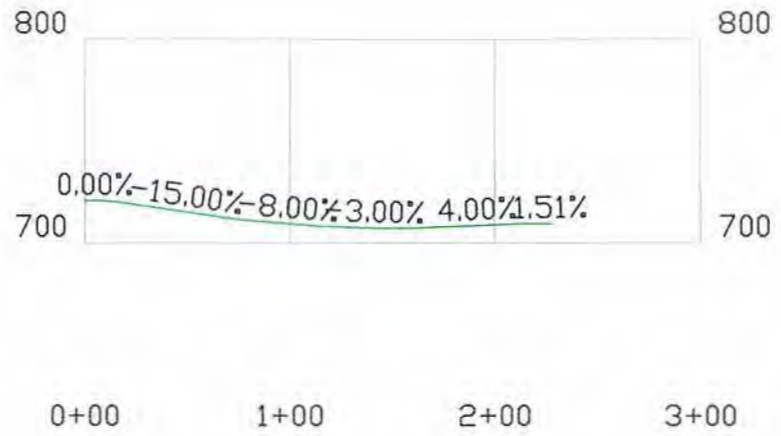
	STREAM
	PROPERTY LINE
	SLOPE AREA
	WETLAND
	24" COMPOST FILTER SOCK AS REQUIRED

	PROVIDE FLEXTERRA HIGH PERFORMANCE FLEXIBLE GROWTH MEDIUM (HP-FLM) ON CUT AND FILL SLOPES
	LEVEL SPREADER
	DIVERSION DITCH
	BERM OUTLET

*Sediment protection at all times
 25ft of undisturbed vegetation between
 site & stream,*

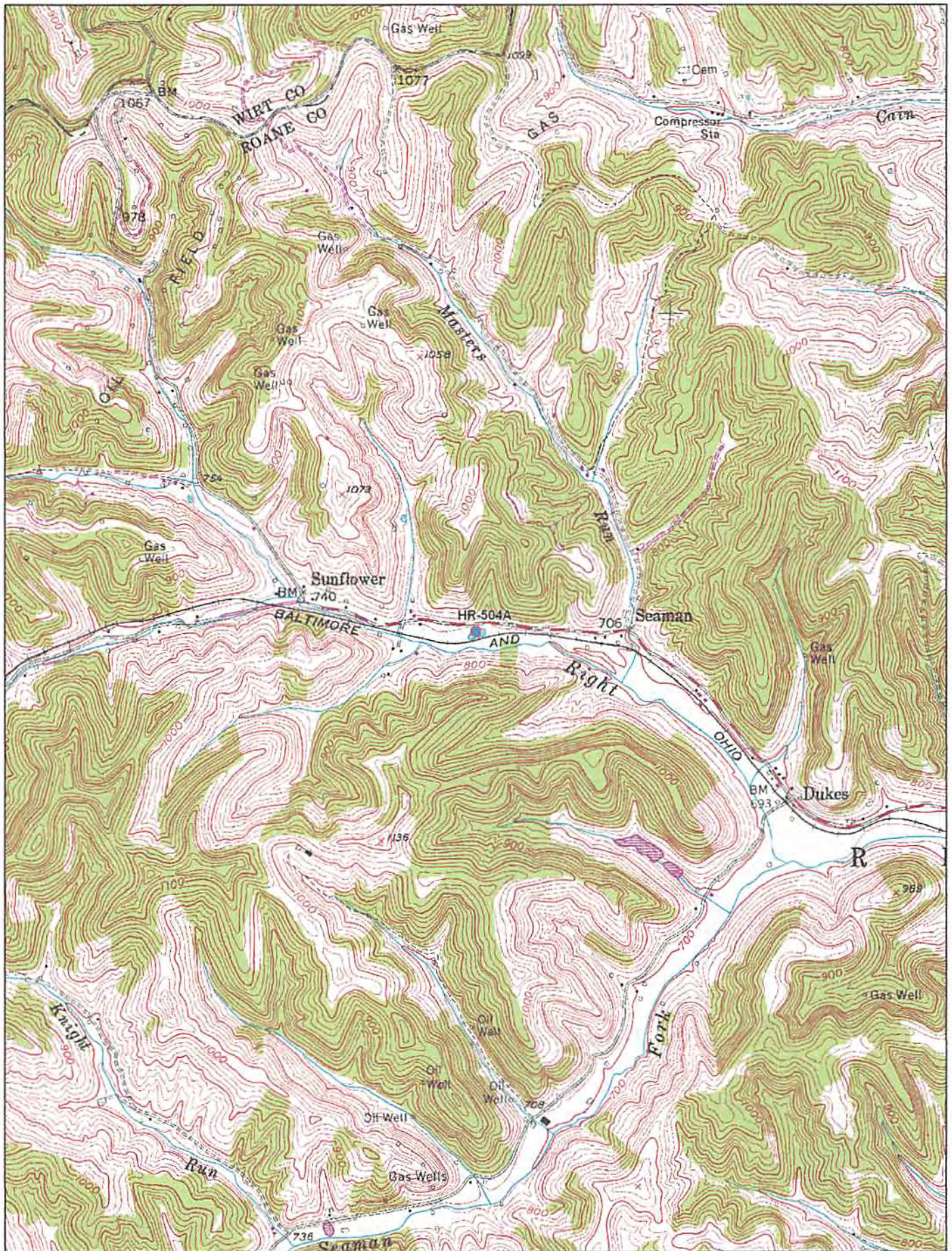
7/8/14

8704740H



ROAD PROFILE	
HARD ROCK EXPLORATION PROPOSED WELL # HR-504A REEDY DISTRICT, ROANE COUNTY REEDY QUAD, WV 7.5'	
JULY 7, 2014	
TRUE LINE SURVEYING 6211 FAIRVIEW DR. HUNTINGTON, WV 25705	
PAGE <u>1</u> OF <u>1</u>	






© 2001 DeLorme, XMap®. Data copyright of content owner.
 Zoom Level: 14-0 Datum: NAD27

Scale 1 : 24,000

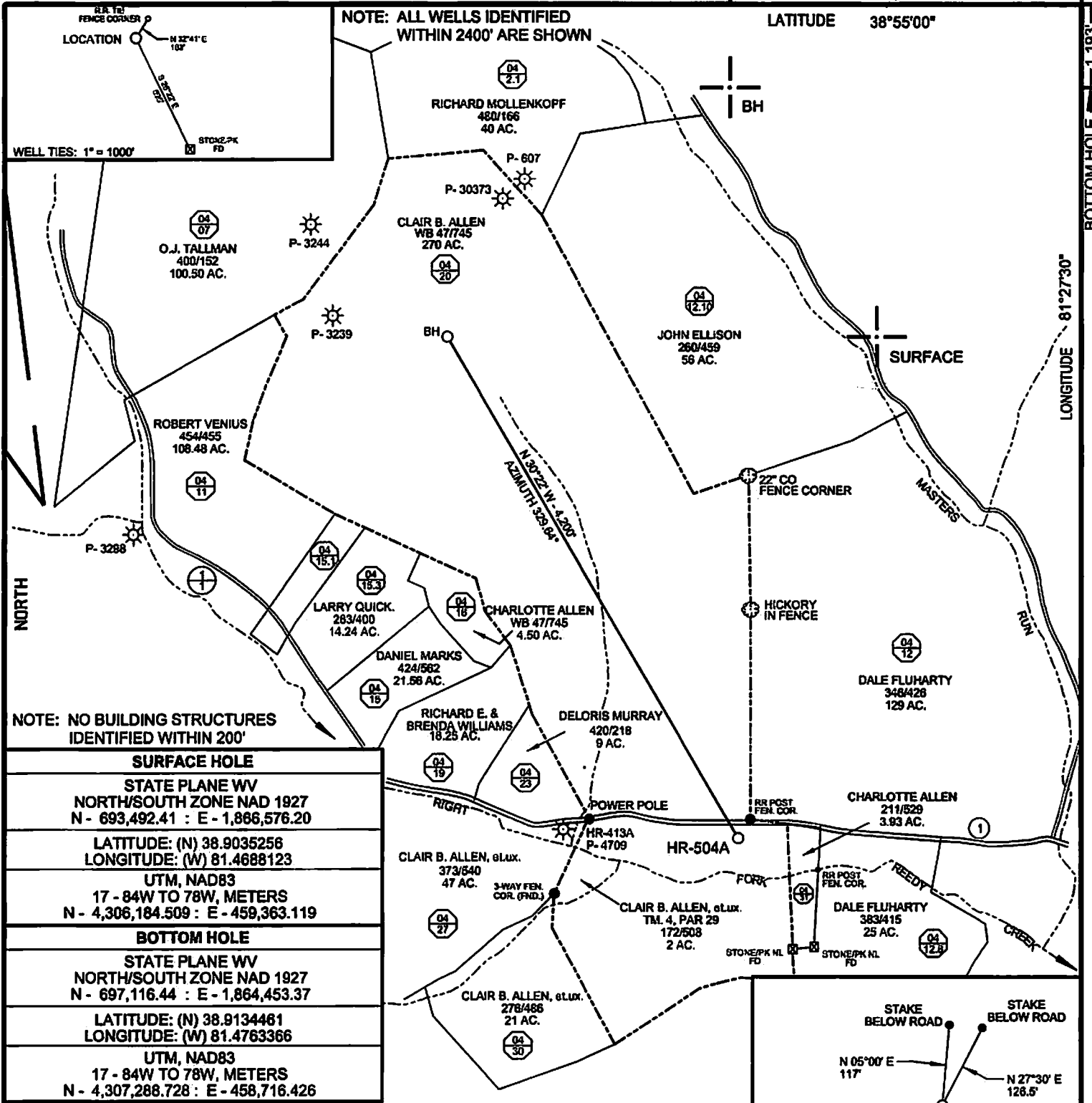
1" = 2,000 ft



BOTTOM HOLE SURFACE HOLE 2,983' 5,125'

LATITUDE 38°55'00"

NOTE: ALL WELLS IDENTIFIED WITHIN 2400' ARE SHOWN



NOTE: NO BUILDING STRUCTURES IDENTIFIED WITHIN 200'

SURFACE HOLE	
STATE PLANE WV NORTH/SOUTH ZONE NAD 1927 N - 693,492.41 : E - 1,866,576.20	
LATITUDE: (N) 38.9035256 LONGITUDE: (W) 81.4688123	
UTM, NAD83 17 - 84W TO 78W, METERS N - 4,306,184.509 : E - 459,363.119	
BOTTOM HOLE	
STATE PLANE WV NORTH/SOUTH ZONE NAD 1927 N - 697,116.44 : E - 1,864,453.37	
LATITUDE: (N) 38.9134461 LONGITUDE: (W) 81.4763366	
UTM, NAD83 17 - 84W TO 78W, METERS N - 4,307,288.728 : E - 458,716.426	

(+) DENOTES LOCATION OF WELL ON UNITED STATES TOPOGRAPHIC MAPS

REFERENCES: 1" = 200' LOCATION

FILE NO.	HR-504.DGN
DRAWING NO.	HR-504
SCALE	1" = 1000'
MINIMUM DEGREE OF ACCURACY	1:200
PROVEN SOURCE OF ELEVATION	MAPPING GRADE GPS

I THE UNDERSIGNED, HEREBY CERTIFY THAT THIS PLAT IS CORRECT TO THE BEST OF MY KNOWLEDGE AND BELIEF AND SHOWS ALL THE INFORMATION REQUIRED BY LAW AND THE REGULATIONS ISSUED AND PRESCRIBED BY THE DEPARTMENT OF ENVIRONMENTAL PROTECTION.

(SIGNED) *Paul E. Miller*

R.P.E. _____ L.L.S. 647



STATE OF WEST VIRGINIA
DIVISION OF ENVIRONMENTAL PROTECTION
OIL AND GAS DIVISION



DATE JULY 3, 20 14
OPERATOR'S WELL NO. HR-504A
API WELL NO. _____

WELL TYPE: OIL ___ GAS X LIQUID INJECTION ___ WASTE DISPOSAL ___
(IF "GAS,") PRODUCTION X STORAGE ___ DEEP ___ SHALLOW X
LOCATION: ELEVATION 709' WATER SHED RIGHT FORK OF REEDY CREEK
DISTRICT REEDY COUNTY ROANE
QUADRANGLE REEDY, WV 7.5'
SURFACE OWNER CLAIR B. ALLEN ACREAGE 270
OIL & GAS ROYALTY OWNER CLAIR B. ALLEN LEASE ACREAGE 270
LEASE NO. _____

PROPOSED WORK: DRILL X CONVERT ___ DRILL DEEPER ___ REDRILL ___ FRACTURE OR STIMULATE X PLUG OFF OLD FORMATION ___ PERFORATE NEW FORMATION X OTHER PHYSICAL CHANGE IN WELL (SPECIFY) _____

PLUG AND ABANDON ___ CLEAN OUT AND REPLUG ___
TARGET FORMATION LOWER HURON ESTIMATED DEPTH 8270' MD; 4330' TVD
WELL OPERATOR HARD ROCK EXPLORATION, INC. DESIGNATED AGENT JAMES L. STEPHENS
ADDRESS 1244 MARTINS BR. ROAD, CHARLESTON, WV 25312 ADDRESS SAME

FORM WW-6

COUNTY NAME
PERMIT

08/08/2014

Hard Rock Consulting, LLC



Hard Rock Land Services, LLC

July 8, 2014

Mr. Gene Smith
 West Virginia Department of Environmental Protection
 601 57th Street SE
 Charleston, West Virginia 25304

CK 153514
 65200

RE: Permit for well HR-504

Dear Gene:

I am writing regarding fresh water casing protection for the above referenced well. Hard Rock Exploration respectfully request this permit be issued allowing a deeper string of fresh water protection.

The new emergency rules act as a blanket policy and does not take several factors into consideration. The primary issue is that a lot of wells in the state of West Virginia are drilled on air, and the majority of operators with air drilling operations work diligently to reduce the amount of water in their operations. The new guidelines appear to be focused on fluid drilling and do not take into account wells being drilled on air. Our request is based on what we consider to be better engineering practices for air drilling operations.

The proper placement of the casing shoe must be considered; Hard Rock wants the ability to place the casing shoe in a rock, which has the mechanical integrity to ensure a proper seal at the casing shoe. If we follow the "new guidelines" most of the wells in our operational area would have the casing shoe placed in a red rock section and we would run casing 100 feet below the Pittsburgh Sand. Red rock has been proven to be a formation that is not stable with drilling operations; the rock is sensitive to time and the fluids that are produced from the intermediate hole. When the red rock is not covered we have seen sloughing and wash-outs during drilling operations.

Our proposed fresh water protection string set just above elevation does three things to ensure protection of fresh water and the minimization of pit fluids:

- (1) It limits the time exposure on the fresh water aquifer and adds only a few hours of air drilling to the well.
- (2) With the minimal time exposed and a casing shoe located in a mechanically sound rock it will ensure the cement will seal and form a good compressive barrier to future drilling operations.

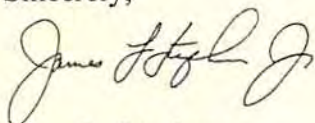
RECEIVED
 Office of Oil and Gas
 JUL 17 2014
 WV Department of
 Environmental Protection

- (3) The last item, which is overlooked by the new standards, is pit volumes. The proposed fresh water casing placement will allow the majority of the 8 ¾ hole to be drilled on air. Using this method will permit Hard Rock to reduce fluids for drilling and decrease pit water volumes.

We also request that a cement record log from a cement service company be filed with our WR-35. We think that failure of either the cement quality or circulation should be a good measure of when to require additional logging and most fresh water protection strings are witnessed by the State Oil and Gas inspector for verification of a good cement job. Running a bond log under pressure should only be done if a known problem exists; the pressuring up of the casing string is detrimental to the newly established cement and could cause a micro-annulus problem. In addition, bond logs ran at the shallow depths with large internal diameter casings are very inaccurate if not ran under pressure. I think that the cement record log and the circulation of cement at surface will satisfy the "new guidelines".

I hope this request is considered and permits are issued in the very near future.

Sincerely,



James L. Stephens
President

Cc: Monica Stephens
Ron Crites

RECEIVED
Office of Oil and Gas
JUL 17 2014
WV Department of
Environmental Protection

08/08/2014

Hard Rock Consulting, LLC



Hard Rock Land Services, LLC

July 8, 2014

West Virginia Department of
Environmental Protection
Office of Oil & Gas
Attn: James Martin
601 57th Street SE
Charleston, WV 25304

Ref: Permit application for well HR-504; crossing roads identified as: County Route 1/1 within TM 4 Parcel 20 located in the Reedy District of Roane County, State of West Virginia

Dear Mr. Martin:

Please be advised that Hard Rock Exploration, Inc. (Hard Rock) has the right to explore for, develop, produce, measure, and market natural gas and oil produced from the planned well identified in the above referenced permit application. This authority was granted to Reserve Oil and Gas, Inc., as Lessee, by the Oil & Gas Leases, dated August 17, 2011, August 30, 2011, October 14, 2011, and October 18, 2011, respectively, and recorded in the Public Records of the County of Roane, in Book 247, Pages 686, 677, 680 and 683, respectively, in West Virginia. These rights were then granted to J & M Resources by assignment recorded in Book 504, Page 459 and then assigned to Hard Rock Exploration, Inc. Consistent with the rights granted, Hard Rock has the authority to explore for and drill under the road/right-of-way identified above.

Please direct questions to Monica Francisco, at (304)984-9004, or by email to: monica@hardrockexploration.com.

Regards,

HARD ROCK EXPLORATION, INC.

A handwritten signature in black ink that reads "Monica Francisco".

Monica Francisco
Executive Vice President

encl.

RECEIVED
Office of Oil and Gas
JUL 17 2014
WV Department of
Environmental Protection