



1) Date: June 2, 19 83  
 2) Operator's Well No. 220-6  
 3) API Well No. 47 - 87 - 3814  
 State County Permit

DRILLING CONTRACTOR:

Unknown

STATE OF WEST VIRGINIA  
DEPARTMENT OF MINES, OIL AND GAS DIVISION

OIL AND GAS WELL PERMIT APPLICATION

- 4) WELL TYPE: A Oil  / Gas   
 B (If "Gas", Production \_\_\_\_\_ / Underground storage \_\_\_\_\_ / Deep \_\_\_\_\_ / Shallow  )  
 5) LOCATION: Elevation: 849' Watershed: Flat Fork  
 District: Harper County: Roane Quadrangle: Walton 7 1/2'  
 6) WELL OPERATOR Key Oil, Inc. 11) DESIGNATED AGENT Joe McLaughlin  
 Address P.O. Box 709 Address P.O. Box 709  
Spencer, W.Va. 25276 Spencer, W.Va. 25276  
 7) OIL & GAS ROYALTY OWNER Ida Fields Heirs 12) COAL OPERATOR None  
 Address Gandeeville, W.V. Address \_\_\_\_\_  
 Acreage 229  
 8) SURFACE OWNER Robert E. Hargus 13) COAL OWNER(S) WITH DECLARATION ON RECORD:  
 Address Gandeeville, W.V. Name None  
 Address \_\_\_\_\_  
 Acreage 229 Name \_\_\_\_\_  
 Address \_\_\_\_\_  
 9) FIELD SALE (IF MADE) TO:  
 Address \_\_\_\_\_  
 10) OIL & GAS INSPECTOR TO BE NOTIFIED  
 Name Homer H. Dougherty  
 Address Linden Route, Box 3-A  
Looneyville, WV 25259  
 14) COAL LESSEE WITH DECLARATION ON RECORD:  
 Name None  
 Address \_\_\_\_\_  
 15) PROPOSED WORK: Drill  / Drill deeper \_\_\_\_\_ / Redrill \_\_\_\_\_ / Fracture or stimulate \_\_\_\_\_  
 Plug off old formation \_\_\_\_\_ / Perforate new formation \_\_\_\_\_  
 Other physical change in well (specify) \_\_\_\_\_  
 16) GEOLOGICAL TARGET FORMATION, Marcellus Shale  
 17) Estimated depth of completed well, 5700 feet  
 18) Approximate water strata depths: Fresh, 200' feet; salt, 700 feet.  
 19) Approximate coal seam depths: None Is coal being mined in the area? Yes  No

RECEIVED  
JUN - 8 1983

OIL & GAS DIVISION  
DEPT. OF MINES

20) CASING AND TUBING PROGRAM

CASING OR TUBING TYPE	SPECIFICATIONS					FOOTAGE INTERVALS		CEMENT FILL-UP OR SACKS (Cubic feet)	PACKERS
	Size	Grade	Weight per ft.	New	Used	For drilling	Left in well		
Conductor									Kinds
Fresh water	9 5/8	H-40	32.3	X		300'	300'	To surface	by rule 1505
Coal									Sizes
Intermediate	7	J-55	23	X		2,200'	2,200'	To surface	
Production	4 1/2	J-55	10.5	X		5,700'	5,700'	As needed	Depths set
Tubing									
Liners									Perforations: Top Bottom

21) EXTRACTION RIGHTS

- Check and provide one of the following:  
 Included is the lease or leases or other continuing contract or contracts by which I hold the right to extract oil or gas.  
 The requirement of Code 22-4-1-(c) (1) through (4). (See reverse side for specifics.)

22) ROYALTY PROVISIONS

Is the right to extract, produce or market the oil or gas based upon a lease or other continuing contract or contracts providing for flat well royalty or any similar provision for compensation to the owner of the oil or gas in place which is not inherently related to the volume of oil or gas so extracted, produced or marketed? Yes  No

If the answer above is No, nothing additional is needed. If the answer is Yes, you may use Affidavit Form IV-60.

23) Required Copies (See reverse side.)

24) Copies of this Permit Application and the enclosed plat and reclamation plan have been mailed by registered mail or delivered by hand to the above named coal operator, coal owner(s), and coal lessee on or before the day of the mailing or delivery of this Permit Application to the Department of Mines at Charleston, West Virginia.

Notary: Charles L. Maxwell  
 My Commission Expires November 9, 1992

Signed: Joe M. Laughlin  
 Its: President

47-087-3814

OFFICE USE ONLY

August 10, 1983

Permit number 47-087-3814 DRILLING PERMIT Date 09/15/2023

This permit covering the well operator and well location shown below is evidence of permission granted to drill in accordance with the pertinent legal requirements subject to the conditions contained herein and on the reverse hereof. Notification must be given to the District Oil and Gas Inspector. (Refer to No. 10) Prior to the construction of roads, locations and pits for any permitted work. In addition, the well operator or his contractor shall notify the proper district oil and gas inspector 24 hours before actual permitted work has commenced.)

Permit expires April 10, 1984 unless drilling is commenced prior to that date and prosecuted with due diligence.

Bond: <u>B</u>	Agent: <u>[Signature]</u>	Plat: <u>[Signature]</u>	Casing: <u>[Signature]</u>	Fee: <u>958</u>
----------------	---------------------------	--------------------------	----------------------------	-----------------

Michael Lewis  
 Administrator, Office of Oil and Gas

Line Item Explanation

- 1) Date of Application
- 2) Your well name and number
- 3) To be filled out by office of oil & gas
- 4A) "Oil" means natural crude oil or petroleum and other hydrocarbons, regardless of gravity, which are produced at the well in liquid form by ordinary production methods and which are not the result of condensation of gas after it leaves underground reservoirs: "Gas" means all natural gas and all other fluid hydrocarbons not defined as oil.
- 4B) "Shallow well" means any well drilled and completed in a formation above the top of the uppermost member of the "Onondaga Group" or a depth less than six thousand feet, whichever is shallower.  
"Deep well" means any well drilled and completed in a formation at or below the top of the uppermost member of the "Onondaga Group" or at a depth less than six thousand feet, whatever is shallower.
- 5) Where well is located
- 6) Before a permit can be issued in a corporation, company partnership, or fictitious name, the name must be registered with the Secretary of State Office
- 7) Use separate sheet if necessary
- 8) Present surface owner at time application is filed.
- 9) Optional
- 11) See Reg. 7.01 relating to code §22-4-1k
- 12) "Coal Operator" means any persons, firm, partnership, partnership association or corporation that proposes to or does operate a coal mine. See Note 24
- 13 & 14) As per §22-4-20; See Note 24
- 15) Work that will be attempted—A separate Form IV-2 shall not be required for fracturing or stimulating a well where fracturing or stimulating is to be part of the work for which a permit is sought and is noted as such on the Form IV-2 filed in connection therewith.
- 16) Anticipated formation for which well will be completed
- 17) Self explanatory
- 18) Depth to deepest freshwater, and shallowest salt water, taken from nearby wells corrected for differences in elevation
- 19) All coal seam depths
- 20) Proposed casing program and cementing refer to Code 22-4-5, 22-4-6, 22-4-7, 22-4-8, 22-4-8a Reg 9.01, 15.01, 15.02, 15.03, 15.04, 25.01, 25.02, 25.03, 25.04
- 21) Code 22-4-11(c) - In lieu of filing the lease or leases or other continuing contract or contracts, the applicant for a permit described herein may file the following:
  - (1) A brief description of the tract of land including the district and county wherein the tract is located;
  - (2) The identification of all parties to all leases or other continuing contractual agreements by which the right to extract, produce or market the oil or gas is claimed;
  - (3) The book and page number wherein each such lease or contract by which the right to extract, produce or market the oil or gas is recorded;
  - (4) A brief description of the royalty provisions of each such lease or contract.
- 22) Code 22-4-11(d) and 22-4-11(e).
- 23) Regulation 7.02 of the Department of Mines provides that the original and four copies of Form IV-2 must be filed with the Department, accompanied by (i) a plat in the form prescribed by Regulation 11, (ii) a bond in one of the forms prescribed by Regulation 12, or in lieu thereof the other security allowed by Code §22-4-2, (iii) Form IV-9, "Reclamation Plan", applicable to the reclamation required by Code §22-4-12b and Regulation 23, (iv) unless previously paid on the same well, the fee required by Code §22-4-12a, and (v) if applicable, the consent required by Code §22-4-8a from the owner of any water well or dwelling within 200 feet of the proposed well.
- 24) The above named coal operator, coal owner(s), and coal lessee are hereby notified that any objection they wish to make or are required to make by Code §22-4-3 must be filed with the Department of Mines within fifteen (15) days after the receipt of this Application by the Department.

.....

The following waiver must be completed by the coal operator and by any coal owner or coal lessee who has recorded a declaration under Code 22-4-20, if the permit is to be issued within fifteen (15) days of receipt thereof.

**WAIVER**

The undersigned coal operator \_\_\_\_\_ / owner \_\_\_\_\_ / lessee \_\_\_\_\_ / of the coal under this well location was examined this proposed well location. If a mine map exists which covers the area of the well location, the well location has been added to the mine map. The undersigned has no objection to the work proposed to be done at this location, provided, the well operator has complied with all applicable requirements of the West Virginia Code and the governing regulations.

Date: \_\_\_\_\_, 19 \_\_\_\_\_


By \_\_\_\_\_


Its \_\_\_\_\_

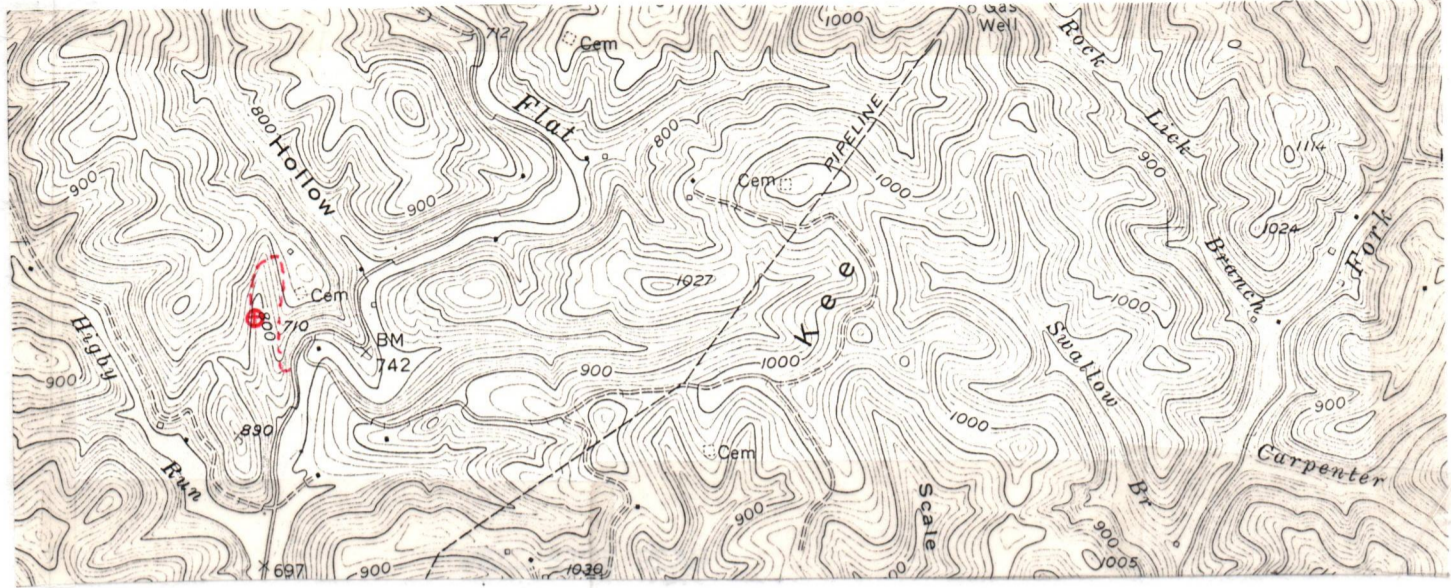
09/15/2023

ATTACH OR PHOTOCOPIY SECTION OF INVOLVED TOPOGRAPHIC MAP. QUADRANGLE Walton W.U. 7.5'

LEGEND











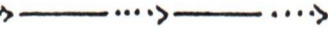
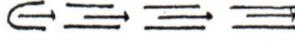
Well Site 

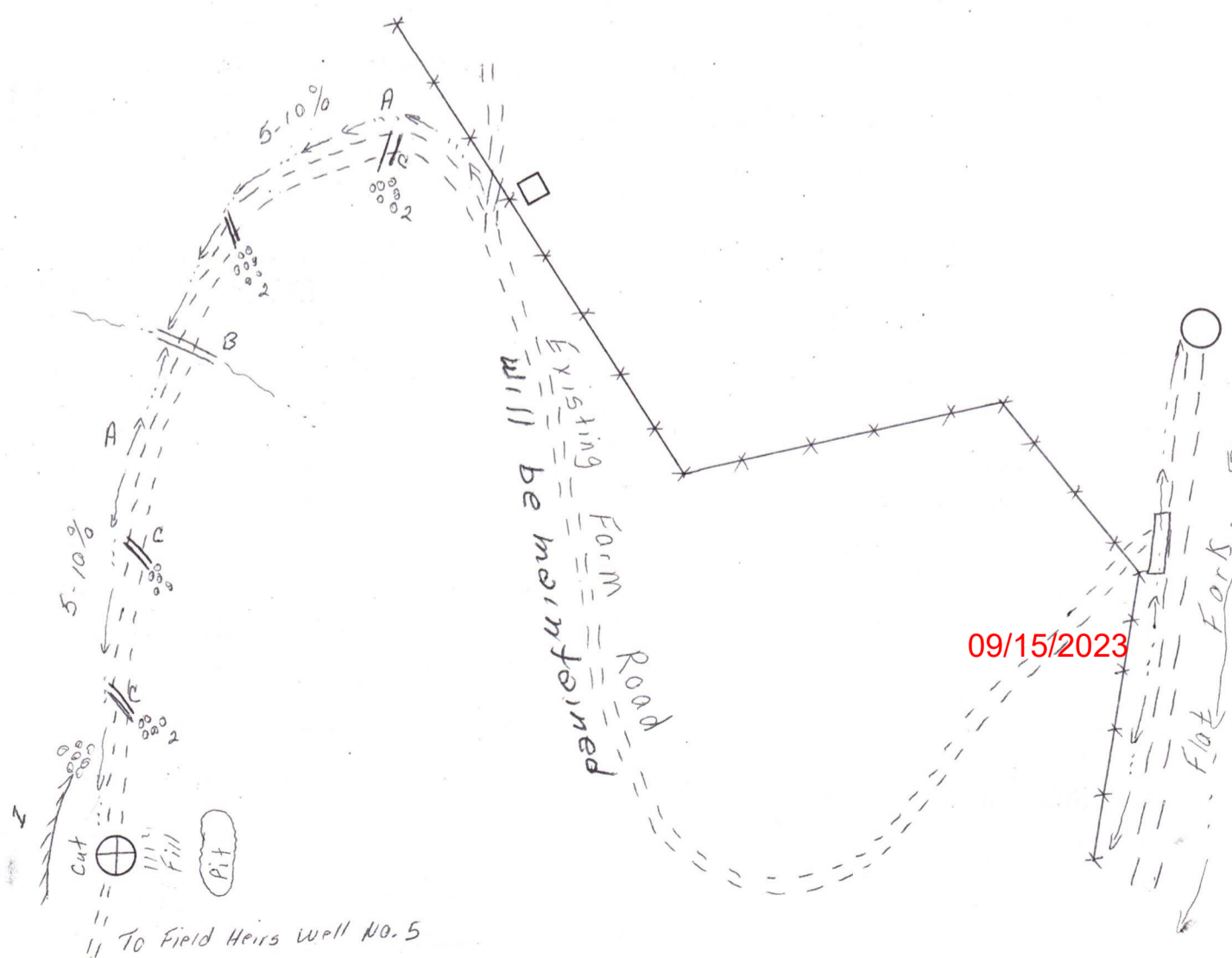
Access Road 



Sketch to include well location, existing access road, roads to be constructed, wellsite, drilling pits and necessary structures numbered or lettered to correspond with the first part of this plan. Include all natural drainage.

LEGEND

Property boundary 	Diversion 
Road 	Spring 
Existing fence 	Wet spot 
Planned fence 	Building 
Stream 	Drain pipe 
Open ditch 	Waterway 





IV-9  
(Rev 8-81)

DATE June 1 1983

WELL NO. 220-6

State of West Virginia  
Department of Mines  
Oil and Gas Division

API NO. 47 - 087 - 3814

CONSTRUCTION AND RECLAMATION PLAN

COMPANY NAME Key Oil, Inc. DESIGNATED AGENT Joe McLaughlin  
Address P.O. Box 709, Spencer, W.Va. 25276 Address P.O. Box 709, Spencer, W.Va. 25276  
Telephone 927-5490 Telephone 927-5490  
LANDOWNER Robert E. Hargus SOIL CONS. DISTRICT Little Kanawha  
Revegetation to be carried out by Key Oil, Inc. (Agent)

This plan has been reviewed by Little Kanawha SCD. All corrections and additions become a part of this plan: 6-1-83  
(Date)

Jarrett Newton  
(SCD Agent)

ACCESS ROAD	LOCATION
Structure <u>Drainage Ditch</u> (A)	Structure <u>Diversion Ditch</u> (1)
Spacing _____	Material <u>Earthen</u>
Page Ref. Manual <u>2-12</u>	Page Ref. Manual <u>2-12</u>
Structure <u>Culbert (12")</u> (B)	Structure <u>Rip Rap</u> (2)
Spacing _____	Material <u>Stone</u>
Page Ref. Manual <u>2-7</u>	Page Ref. Manual <u>2.9</u>
Structure <u>Cross Drains</u> (C)	Structure _____ (3)
Spacing <u>80' - 135'</u>	Material _____
Page Ref. Manual <u>2-1</u>	Page Ref. Manual _____

All structures should be inspected regularly and repaired if necessary. All commercial timber is to be cut and stacked and all brush and small timber to be cut and removed from the site before dirt work begins.

RECEIVED  
JUN - 8 1983

REVEGETATION

Treatment Area I & II  
Lime \_\_\_\_\_ Tons/acre  
or correct to pH 6.5  
Fertilizer 500 lbs/acre  
(10-20-20 or equivalent)  
Mulch Hay or Straw Tons/acre  
Seed\* Orchard Grass 12 lbs/acre  
Ladina Clover 3 lbs/acre  
\_\_\_\_\_ lbs/acre

Treatment Area III  
Lime \_\_\_\_\_ Tons/acre  
or correct to pH \_\_\_\_\_  
Fertilizer \_\_\_\_\_ lbs/acre  
(10-20-20 or equivalent)  
Mulch \_\_\_\_\_ Tons/acre  
Seed\* \_\_\_\_\_ lbs/acre  
\_\_\_\_\_ lbs/acre  
\_\_\_\_\_ lbs/acre

\*Inoculate all legumes such as vetch, trefoil and clovers with the proper bacterium. Inoculate with 3X recommended amount.

Key Oil, Inc. **09/15/2023**  
PLAN PREPARED BY Doug McDonald

NOTES: Please request landowner's cooperation to protect new seeding for one growing season. Attach separate sheets as necessary for comments.

ADDRESS P.O. Boz 709  
Spencer, W.Va. 25276  
PHONE NO. \_\_\_\_\_

STATE OF WEST VIRGINIA  
 DEPARTMENT OF MINES  
 OIL AND GAS DIVISION  
STATUS INSPECTION REQUEST  
INSPECTOR'S COMPLIANCE REPORT

**RECEIVED**  
 FEB 13 1985  
 OIL & GAS DIVISION  
 DEPT. OF MINES

Permit No. 087-3814 County. Roane  
 Company. Key Oil, Inc. Farm. Robert E. Hargus  
 Inspector. Homer Dougherty Well No. 220-6  
 Date. September 19, 1984 Issued. 8-10-83

RULE	DESCRIPTION	IN COMPLIANCE	
		YES	NO
23.06	Notification Prior to starting Work	_____	_____
25.04	Prepared before Drilling to prevent Waste	_____	_____
25.03	High-Pressure Drilling	_____	_____
16.01	Required Permits at Wellsite	_____	_____
15.03	Adequate Fresh Water Casing	_____	_____
15.02	Adequate Coal Casing	_____	_____
15.01	Adequate Production Casing	_____	_____
15.04	Adequate Cement Strength	_____	_____
23.02	Maintained Access Roads	_____	_____
25.01	Necessary Equipment to prevent Waste	_____	_____
23.03	Reclaimed Drilling Site	_____	_____
23.04	Reclaimed Drilling Pits	_____	_____
23.05	No Surface or Underground Pollution	_____	_____
7.03	Identification Markings	_____	_____

COMMENTS: Please issue final on cancellation if location is okay. Permit  
expired on 4-10-84 and company says well was not drilled.

*No work ever done*

I have inspected the above well and (Have/Have Not) found it to be in compliance with all of the rules and regulations of the Office of Oil and Gas-Department of Mines of the State of West Virginia.

SIGNED: Homer H. Dougherty  
 DATE: 2/5/85

09/15/2023



State of West Virginia

Department of Mines  
Oil and Gas Division  
Charleston 25305

THEODORE M. STREIT  
ADMINISTRATOR

BARTON B. LAY, JR.  
DEPUTY DIRECTOR

February 14, 1985

Key Oil, Inc.  
P.O. Box 709  
Spencer, WV 25376

In Re: Permit No: 47-087-3814  
Farm: Robert E. Hargus  
Well No: 220-6  
District: Harper  
County: Roane  
Issued: 8-10-83

Gentlemen:

The FINAL INSPECTION REPORT for the above captioned well has been received in this office. Only the column checked below applies:

XXXXX The well designated by the above captioned permit number has been released under your Blanket Bond. (PERMIT CANCELLED - NEVER DRILLED)

Please return the enclosed cancelled single bond which covered the well designated by the above permit number to the surety company who executed said bond in your behalf, in order that they may give you credit on their records.

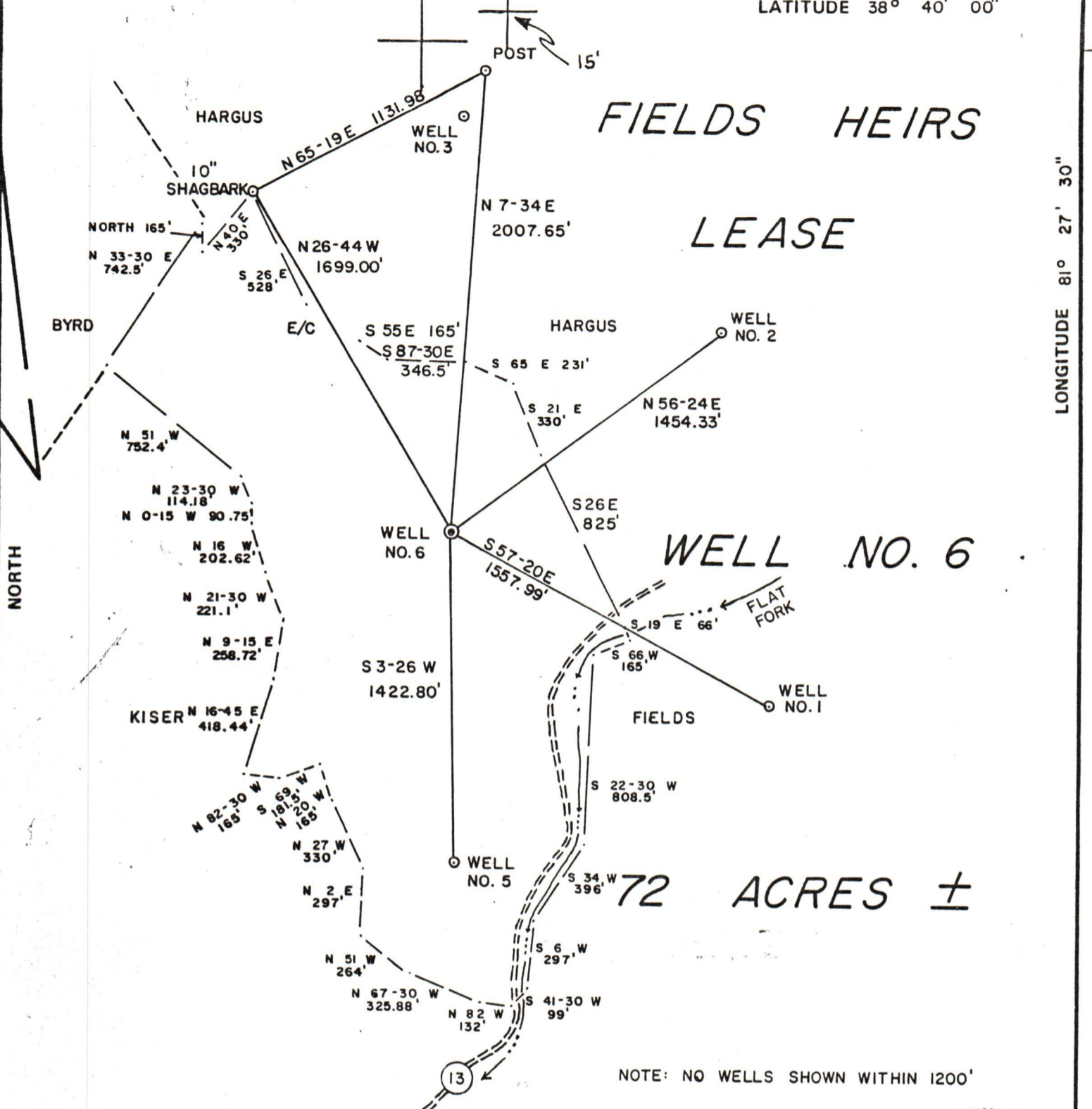
Your well record was received and reclamation requirements approved. In accordance with Chapter 22, Article 4, Section 2, the above captioned well will remain under bond coverage for life of the well.

Very truly yours,

Theodore M. Streit, Administrator  
Dept. Mines-Office of Oil & Gas

TMS/ nw


09/15/2023



FILE NO. 9-17  
 DRAWING NO. \_\_\_\_\_  
 SCALE 1" = 600'  
 MINIMUM DEGREE OF ACCURACY 1 / 200  
 PROVEN SOURCE OF ELEVATION BM AT ROAD  
 ELEV. 742'

I THE UNDERSIGNED, HEREBY CERTIFY THAT THIS PLAT IS CORRECT TO THE BEST OF MY KNOWLEDGE AND BELIEF AND SHOWS ALL THE INFORMATION REQUIRED BY LAW AND THE REGULATIONS ISSUED AND PRESCRIBED BY THE DEPARTMENT OF MINES.

(SIGNED) Gregory A. Smith  
 R.P.E. \_\_\_\_\_ L.L.S. 677



STATE OF WEST VIRGINIA  
 DEPARTMENT OF MINES  
 OIL AND GAS DIVISION



DATE AUG 16, 1982  
 OPERATOR'S WELL NO. 6  
 API WELL NO. \_\_\_\_\_  
47 - 087 - 3814  
 STATE COUNTY PERMIT

(+) DENOTES LOCATION OF WELL ON UNITED STATES TOPOGRAPHIC MAPS  
 WELL TYPE: OIL \_\_\_ GAS X LIQUID INJECTION \_\_\_ WASTE DISPOSAL \_\_\_  
 (IF "GAS,") PRODUCTION \_\_\_ STORAGE \_\_\_ DEEP \_\_\_ SHALLOW X  
 LOCATION: ELEVATION 849' WATER SHED FLAT FORK  
 DISTRICT HARPER COUNTY ROANE  
 QUADRANGLE WALTON 7.5'

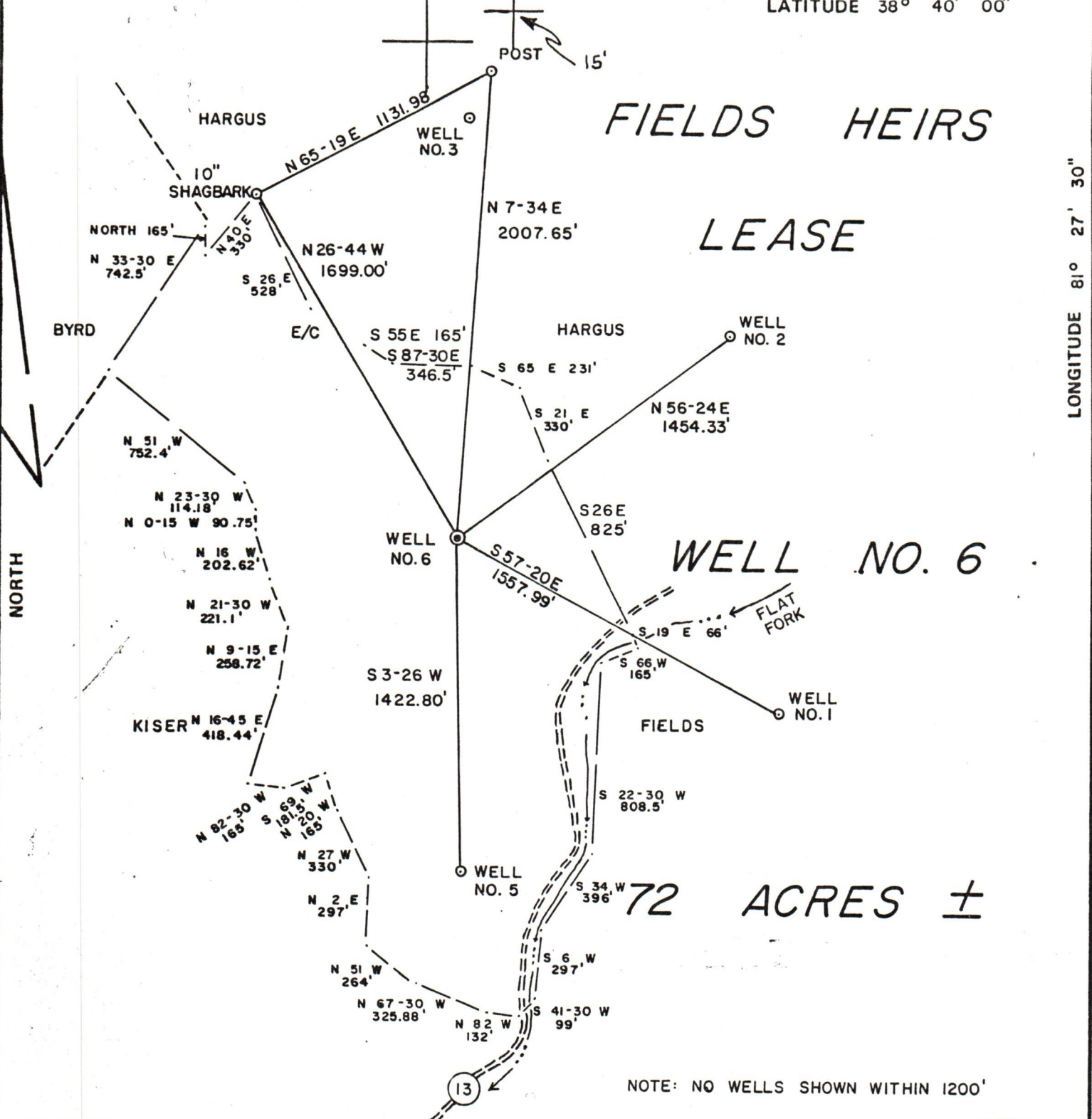
SURFACE OWNER ROBERT E. HARGUS et. ux. ACREAGE 72  
 OIL & GAS ROYALTY OWNER IDA FIELDS HEIRS LEASE ACREAGE 229  
 LEASE NO. 220

PROPOSED WORK: DRILL X CONVERT \_\_\_ DRILL DEEPER \_\_\_ REDRILL \_\_\_ FRACTURE OR STIMULATE \_\_\_ PLUG OFF OLD FORMATION \_\_\_ PERFORATE NEW FORMATION \_\_\_ OTHER PHYSICAL CHANGE IN WELL (SPECIFY) \_\_\_\_\_

PLUG AND ABANDON \_\_\_ CLEAN OUT AND REPLUG \_\_\_  
 TARGET FORMATION MARCELLUS ESTIMATED DEPTH 5100'  
 WELL OPERATOR KEY OIL, INC. DESIGNATED AGENT JOE McLAUGHLIN  
 ADDRESS P.O. BOX 709 ADDRESS P.O. BOX 709  
SPENCER W.V. 25276

09/15/2023


Cancelled



NOTE: NO WELLS SHOWN WITHIN 1200'

FILE NO. 9-17  
 DRAWING NO. \_\_\_\_\_  
 SCALE 1" = 600'  
 MINIMUM DEGREE OF ACCURACY 1 / 200  
 PROVEN SOURCE OF ELEVATION BM AT ROAD  
 ELEV. 742'

I THE UNDERSIGNED, HEREBY CERTIFY THAT THIS PLAT IS CORRECT TO THE BEST OF MY KNOWLEDGE AND BELIEF AND SHOWS ALL THE INFORMATION REQUIRED BY LAW AND THE REGULATIONS ISSUED AND PRESCRIBED BY THE DEPARTMENT OF MINES.  
 (SIGNED) Gregory A. Smith  
 R.P.E. \_\_\_\_\_ L.L.S. 677



STATE OF WEST VIRGINIA  
 DEPARTMENT OF MINES  
 OIL AND GAS DIVISION



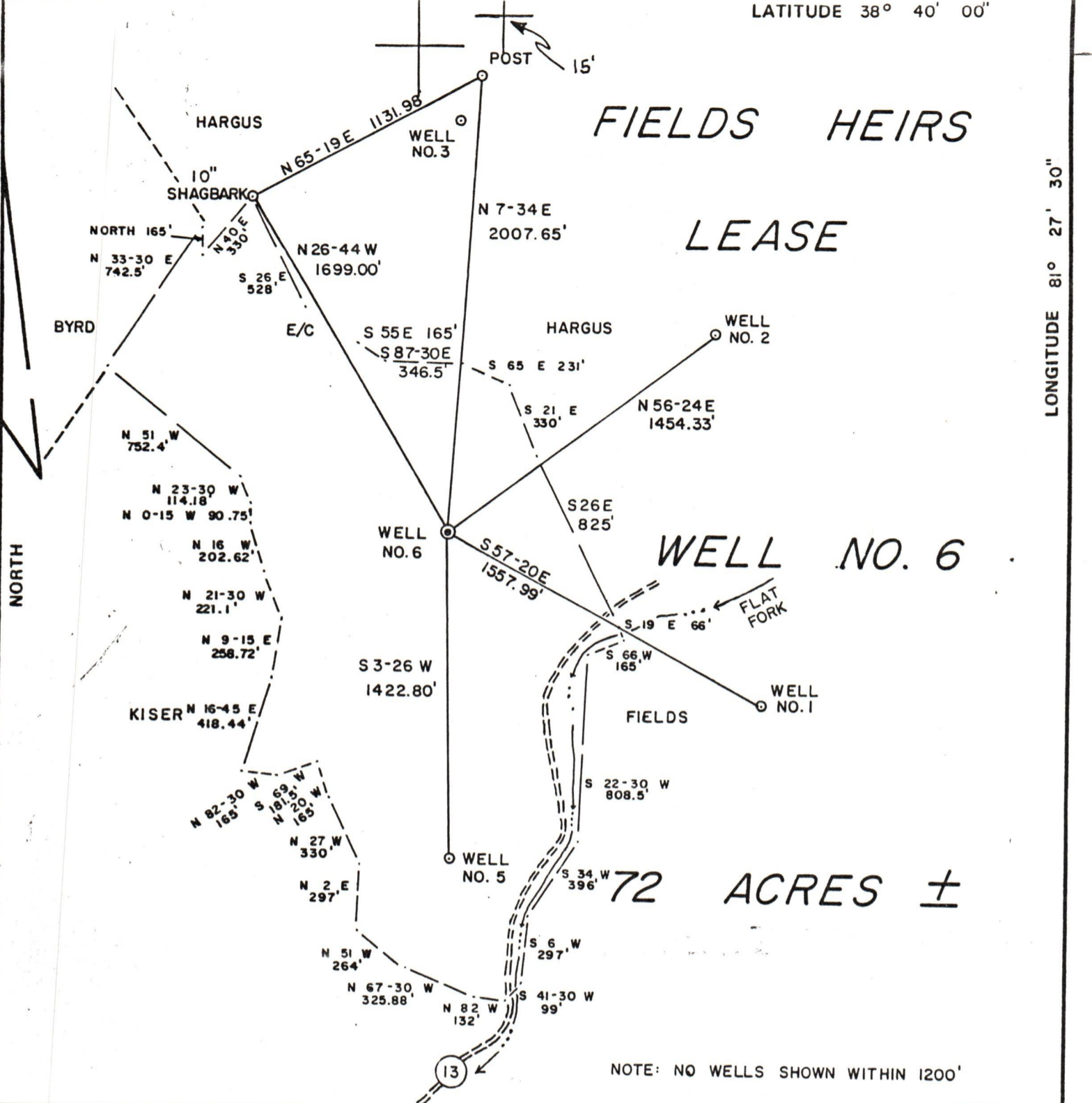
DATE AUG 16, 1982  
 OPERATOR'S WELL NO. 6  
 API WELL NO. \_\_\_\_\_  
47 - 087 - 3814  
 STATE COUNTY PERMIT

(+) DENOTES LOCATION OF WELL ON UNITED STATES TOPOGRAPHIC MAPS  
 WELL TYPE: OIL \_\_\_ GAS X LIQUID INJECTION \_\_\_ WASTE DISPOSAL \_\_\_  
 (IF "GAS,") PRODUCTION X STORAGE \_\_\_ DEEP \_\_\_ SHALLOW X  
 LOCATION: ELEVATION 849' WATER SHED FLAT FORK  
 DISTRICT HARPER COUNTY ROANE  
 QUADRANGLE WALTON 7.5'  
 SURFACE OWNER ROBERT E. HARGUS at. ux. \_\_\_\_\_ ACREAGE 72  
 OIL & GAS ROYALTY OWNER IDA FIELDS HEIRS LEASE ACREAGE 229  
 LEASE NO. 220  
 PROPOSED WORK: DRILL X CONVERT \_\_\_ DRILL DEEPER \_\_\_ REDRILL \_\_\_ FRACTURE OR STIMULATE \_\_\_ PLUG OFF OLD FORMATION \_\_\_ PERFORATE NEW FORMATION \_\_\_ OTHER PHYSICAL CHANGE IN WELL (SPECIFY) \_\_\_\_\_

09/15/2023


PLUG AND ABANDON \_\_\_ CLEAN OUT AND REPLUG \_\_\_  
 TARGET FORMATION MARCELLUS ESTIMATED DEPTH 5100'  
 WELL OPERATOR KEY OIL, INC. DESIGNATED AGENT JOE McLAUGHLIN  
 ADDRESS P.O. BOX 709 ADDRESS P.O. BOX 709





FILE NO. 9-17  
 DRAWING NO. \_\_\_\_\_  
 SCALE 1" = 600'  
 MINIMUM DEGREE OF ACCURACY 1 / 200  
 PROVEN SOURCE OF ELEVATION BM AT ROAD  
 ELEV. 742'

I THE UNDERSIGNED, HEREBY CERTIFY THAT THIS PLAT IS CORRECT TO THE BEST OF MY KNOWLEDGE AND BELIEF AND SHOWS ALL THE INFORMATION REQUIRED BY LAW AND THE REGULATIONS ISSUED AND PRESCRIBED BY THE DEPARTMENT OF MINES.  
 (SIGNED) Gregory A. Smith  
 R.P.E. \_\_\_\_\_ L.L.S. 677



STATE OF WEST VIRGINIA  
 DEPARTMENT OF MINES  
 OIL AND GAS DIVISION



DATE AUG 16, 1982  
 OPERATOR'S WELL NO. 6  
 API WELL NO. 47-087-3814  
 STATE COUNTY PERMIT

(+) DENOTES LOCATION OF WELL ON UNITED STATES TOPOGRAPHIC MAPS  
 WELL TYPE: OIL \_\_\_ GAS X LIQUID INJECTION \_\_\_ WASTE DISPOSAL \_\_\_  
 (IF "GAS,") PRODUCTION X STORAGE \_\_\_ DEEP \_\_\_ SHALLOW X  
 LOCATION: ELEVATION 849' WATER SHED FLAT FORK  
 DISTRICT HARPER COUNTY ROANE  
 QUADRANGLE WALTON 7.5'  
 SURFACE OWNER ROBERT E. HARGUS at ux. ACREAGE 72  
 OIL & GAS ROYALTY OWNER IDA FIELDS HEIRS LEASE NO. 220 LEASE ACREAGE 229  
 PROPOSED WORK: DRILL X CONVERT \_\_\_ DRILL DEEPER \_\_\_ REDRILL \_\_\_ FRACTURE OR STIMULATE \_\_\_ PLUG OFF OLD FORMATION \_\_\_ PERFORATE NEW FORMATION \_\_\_ OTHER PHYSICAL CHANGE IN WELL (SPECIFY) \_\_\_\_\_  
 PLUG AND ABANDON \_\_\_ CLEAN OUT AND REPLUG \_\_\_  
 TARGET FORMATION MARCELLUS ESTIMATED DEPTH 5100'  
 WELL OPERATOR KEY OIL, INC. DESIGNATED AGENT JOE McLAUGHLIN  
 ADDRESS P.O. BOX 709 SPENCER W.V. 25276 ADDRESS P.O. BOX 709 SPENCER W.V.

09/15/2023

*Cancelled*