



---

**west virginia** department of environmental protection

---

Office of Oil and Gas  
601 57th Street SE  
Charleston, WV 25304  
(304) 926-0450  
(304) 926-0452 fax

Earl Ray Tomblin, Governor  
Randy C. Huffman, Cabinet Secretary  
www.dep.wv.gov

May 07, 2015

**WELL WORK PLUGGING PERMIT**

**Plugging**

This permit, API Well Number: 47-8703664, issued to TRIAD HUNTER, LLC, is evidence of permission granted to perform the specified well work at the location described on the attached pages and located on the attached plat, subject to the provisions of Chapter 22 of the West Virginia Code of 1931, as amended, and all rules and regulations promulgated thereunder, and to all conditions and provisions outlined in the pages attached hereto. Notification shall be given by the operator to the Oil and Gas Inspector at least 24 hours prior to the construction of roads, locations, and/or pits for any permitted work. In addition, the well operator shall notify the same inspector 24 hours before any actual well work is commenced and prior to running and cementing casing. Spills or emergency discharges must be promptly reported by the operator to 1-800-642-3074 and to the Oil and Gas inspector.

Upon completion of the plugging well work, the above named operator will reclaim the site according to the provisions of WV Code 22-6-30. The above named operator will also file, as required in WV Code 22-6-23, an affidavit on form WR-38 by two experienced persons in the operator's employment and the Oil and Gas inspector that the work authorized under this permit was performed and a description given. Failure to abide by all statutory and regulatory provisions governing all duties and operations here under may result in suspensions or revocation of this permit and in addition may result in civil and/or criminal penalties being imposed upon the operator.

This permit will expire in two (2) years from date of issue. If there are any questions, please free to contact me at (304) 926-0499 ext. 1654.

James Martin

Chief

Operator's Well No: 68

Farm Name: TALLMAN, P. A.

**API Well Number: 47-8703664**

**Permit Type: Plugging**

Date Issued: 05/07/2015

**Promoting a healthy environment.**

**05/08/2015**

## PERMIT CONDITIONS

West Virginia Code §22-6-11 allows the Office of Oil and Gas to place specific conditions upon this permit. Permit conditions have the same effect as law. Failure to adhere to the specified permit conditions may result in enforcement action.

### CONDITIONS

---

1. All pits must be lined with a minimum of 20 mil thickness synthetic liner.
2. In the event of an accident or explosion causing loss of life or serious personal injury in or about the well or while working on the well, the well operator or its contractor shall give notice, stating the particulars of the accident or explosion, to the oil and gas inspector and the Chief within twenty-four (24) hours.
3. Well work activities shall not constitute a hazard to the safety of persons.

1) Date January 20, 2015  
2) Operator's  
Well No. P.A. Tallman # 68  
3) API Well No. 47-087 - 3664

STATE OF WEST VIRGINIA  
DEPARTMENT OF ENVIRONMENTAL PROTECTION  
OFFICE OF OIL AND GAS

APPLICATION FOR A PERMIT TO PLUG AND ABANDON

4) Well Type: Oil \_\_\_ / Gas \_\_\_ / Liquid injection X / Waste disposal \_\_\_ /  
(If "Gas, Production \_\_\_ or Underground storage \_\_\_) Deep \_\_\_ / Shallow \_\_\_

5) Location: Elevation 1055' GL Watershed Trace Fork  
District Smithfield County Roane Quadrangle Tariff

6) Well Operator Triad Hunter, LLC 7) Designated Agent Kim Arnold  
Address 125 Putnam Street Address P.O. Box 154  
Marietta, Ohio 45750 Waverly, WV 26184

8) Oil and Gas Inspector to be notified Name Ed Gainer  
Address P.O. Box 821  
Spencer, WV 25276  
9) Plugging Contractor Name N/A  
Address \_\_\_\_\_

10) Work Order: The work order for the manner of plugging this well is as follows:

- SET - 200' Bottom hole plug in 4 1/2" casing. Across perforations
- 100' - Cut plug (4.5" csg.) Estimated cement top @ 1272'.
- 100' - Elevation plug @ 1075'
- 100' - Surface casing plug FROM 352' - 252'
- 150' - Surface plug in 8 5/8" casing FROM 150' TO SURFACE.

- Note! 1. All cement plugs - Class A cement.
- 2. Gel spacers between all cement plugs.
- 3. No coal seams reported.

INSTALL MONUMENT PER WV CODE. gwm

Notification must be given to the district oil and gas inspector 24 hours before permitted work can commence.

Work order approved by inspector  Date 3/9/15



OG-10  
Rev. - 9-71



STATE OF WEST VIRGINIA  
DEPARTMENT OF MINES  
Oil and Gas Division

WELL RECORD

Rotary  Oil   
Cable \_\_\_\_\_ Gas \_\_\_\_\_  
Recycling \_\_\_\_\_ Comb. \_\_\_\_\_  
Water Flood  Storage \_\_\_\_\_  
Disposal \_\_\_\_\_ (Kind) \_\_\_\_\_

Quadrangle Tariff 7.5'

Permit No. 087-3664-Li

Company <u>Pennzoil Company</u>	26101 Casing and Tubing	Used in Drilling	Left in Well	Cement fill up Cu. ft. (Sks.)
Address <u>P. O. Box 1588, Parkersburg, WV</u>				
Firm <u>P. A. Tallman</u> Acres <u>2350</u>				
Location (waters) <u>Trace Fork</u>				
Well No. <u>68</u> Elev. <u>1054.95</u>				
District <u>Smithfield</u> County <u>Roane</u>				
The surface of tract is owned in fee by <u>Doyle D. Jones</u>				
Address <u>Lefthand, WV 25251</u>				
Mineral rights are owned by <u>Anna Lee Collins</u>				
Address <u>1009 Main St., Pt. Pleasant,</u>				
Drilling Commenced <u>9-4-82</u>	Size <u>20-16</u>			
Drilling Completed <u>9-8-82</u>	Cond. <u>13-10"</u>			
Initial open flow <u>WIW</u> cu. ft. _____ bbls.	<u>9 5/8</u>			
Final production _____ cu. ft. per day _____ bbls.	<u>8 5/8</u>	<u>302</u>	<u>302</u>	<u>125</u> sks.
Well open _____ hrs. before test _____ RP.	<u>7</u>			
Well treatment details:	<u>5 1/2</u>			
<u>Water Injection Well</u>	<u>WV 1/2</u>	<u>2141</u>	<u>2141</u>	<u>175</u> sks.
	<u>3</u>			
	<u>2</u>			
	Liners Used			

Attach copy of cementing record.

Fractured: 11-17-82 w/250 qls. 15% HCL, 145 Bbls. 20# gel, 1500# 20/40 sd

Perf: 2068-2086-19H

Coal was encountered at \_\_\_\_\_ Feet \_\_\_\_\_ Inches  
Fresh water \_\_\_\_\_ Feet \_\_\_\_\_ Salt Water \_\_\_\_\_ Feet \_\_\_\_\_  
Producing Sand Big Injun Depth \_\_\_\_\_

Formation	Color	Hard or Soft	Top Feet	Bottom Feet	Oil, Gas or Water	• Remarks
Silt & Shale			0	12		
Silt & Sand			12	122		
Sand			122	168		
Silt & Sand			168	251		
Sand			251	266		
Silt & Shale			266	302		
Silt & Shale			302	316		
Shale & Sand			316	1576		
Salt Sand			1576	1714		
Silt & Shale			1714	1742		
Sand			1742	1770		
Silt & Sand			1770	1784		
Sand			1784	1838		
Silt & Shale			1838	1850		
Silt & Sand			1850	1867		
Sand			1867	1878		
Little Lime			1878	1929		
Blue Monday			1929	1935		
Pencil Cave			1935	1952		
Big Lime			1952	2062		
<u>Big Injun</u>			<u>2062</u>	<u>2078</u>		
Pocono Shale			<u>2078</u>	<u>2142</u>		
Total Depth				2142		

WV Department of  
Environmental Protection  
05/08/2015



8703664P 130'


LATITUDE 38° 40' 00"

LONGITUDE 81° 12' 30"



FILE NO. 1344  
 MAP 72 sqs S-55 W-55  
 SCALE 1" = 800'  
 MINIMUM DEGREE OF ACCURACY 1 in 200  
 PROVEN SOURCE OF ELEVATION P. A. TALLMAN #58  
 Elev. = 1054.40'

I THE UNDERSIGNED, HEREBY CERTIFY THAT THIS PLAT IS CORRECT TO THE BEST OF MY KNOWLEDGE AND BELIEF AND SHOWS ALL THE INFORMATION REQUIRED BY LAW AND THE REGULATIONS ISSUED AND PRESCRIBED BY THE DEPARTMENT OF MINES.  
 (SIGNED) Curtis A. Lucas  
 CURTIS A. LUCAS LLS 275



(+) DENOTES LOCATION OF WELL ON UNITED STATES TOPOGRAPHIC MAPS  
 FORM IV-6 (8-78)



STATE OF WEST VIRGINIA  
 DEPARTMENT OF MINES  
 OIL AND GAS DIVISION

DATE July 21, 1982  
 FARM P. A. TALLMAN NO. 68  
 API WELL NO. 47  
 STATE 47

RECEIVED  
 Office of Oil and Gas  
 WV Department of Environmental Protection  
 Noted 3  
 7-21-82

WELL TYPE: OIL \_\_\_ GAS \_\_\_ LIQUID INJECTION \_\_\_ WASTE DISPOSAL \_\_\_  
 (IF "GAS,") PRODUCTION \_\_\_ STORAGE \_\_\_ DEEP \_\_\_ SHALLOW \_\_\_  
 LOCATION: ELEVATION 1054.95' WATER SHED Trace Fork  
 DISTRICT Smithfield COUNTY Roane  
 QUADRANGLE Tariff 7 1/2'  
 SURFACE OWNER Doyle D. Jones ACREAGE 120.5  
 OIL & GAS ROYALTY OWNER Anna Lee Collins LEASE ACREAGE 2350  
 LEASE NO. 81216-50  
 PROPOSED WORK: DRILL  CONVERT \_\_\_ DRILL DEEPER \_\_\_ REDRILL \_\_\_ FRACTURE OR STIMULATE \_\_\_ PLUG OFF OLD FORMATION \_\_\_ PERFORATE NEW FORMATION \_\_\_ OTHER PHYSICAL CHANGE IN WELL (SPECIFY) \_\_\_  
 PLUG AND ABANDON \_\_\_ CLEAN OUT AND REPLUG \_\_\_  
 TARGET FORMATION Big Injun ESTIMATED DEPTH 2125'  
 WELL OPERATOR PENNZOIL COMPANY DESIGNATED AGENT JAMES A. CREWS  
 ADDRESS P. O. BOX 1588 ADDRESS P. O. BOX 1588  
PARKERSBURG, W. V. 26101 PARKERSBURG, W. V. 26101

05/08/2015



8703664P

WW-4A  
Revised 6-07

1) Date: 1/20/2015  
2) Operator's Well Number  
P.A. Tallman # 68

3) API Well No.: 47 - 087 - 3664

**STATE OF WEST VIRGINIA**  
**DEPARTMENT OF ENVIRONMENTAL PROTECTION, OFFICE OF OIL AND GAS**  
**NOTICE OF APPLICATION TO PLUG AND ABANDON A WELL**

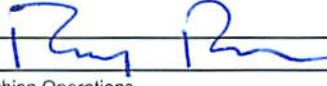
4) Surface Owner(s) to be served:	5) (a) Coal Operator
(a) Name <u>Triad Hunter, LLC</u>	Name <u>N/A</u>
Address <u>125 Putnam Street</u>	Address _____
<u>Marietta, Ohio 45750</u>	_____
(b) Name _____	(b) Coal Owner(s) with Declaration
Address _____	Name <u>N/A</u>
_____	Address _____
(c) Name _____	Name _____
Address _____	Address _____
_____	_____
6) Inspector <u>Ed Gainer</u>	(c) Coal Lessee with Declaration
Address <u>P.O. Box 821</u>	Name <u>N/A</u>
<u>Spencer, WV 25276</u>	Address _____
Telephone <u>(304) 389-7582</u>	_____

**TO THE PERSONS NAMED ABOVE:** You should have received this Form and the following documents:

- (1) The application to Plug and Abandon a Well on Form WW-4B, which sets out the parties involved in the work and describes the well its and the plugging work order; and
- (2) The plat (surveyor's map) showing the well location on Form WW-6.

The reason you received these documents is that you have rights regarding the application which are summarized in the instructions on the reverses side. However, you are not required to take any action at all.

Take notice that under Chapter 22-6 of the West Virginia Code, the undersigned well operator proposes to file or has filed this Notice and Application and accompanying documents for a permit to plug and abandon a well with the Chief of the Office of Oil and Gas, West Virginia Department of Environmental Protection, with respect to the well at the location described on the attached Application and depicted on the attached Form WW-6. Copies of this Notice, the Application, and the plat have been mailed by registered or certified mail or delivered by hand to the person(s) named above (or by publication in certain circumstances) on or before the day of mailing or delivery to the Chief.

Well Operator Triad Hunter, LLC  
 By: Rocky Roberts   
 Its: Senior V.P. Appalachian Operations  
 Address 125 Putnam Street  
Marietta, Ohio 45750  
 Telephone (740) 374-2940

Subscribed and sworn before me this 22nd day of January, 2015  
Elizabeth R. Terry Notary Public  
 My Commission Expires 2-29-16  
 ELIZABETH R. TERRY  
 Notary Public  
 My Commission Expires  
2-29-16

**Oil and Gas Privacy Notice**

The Office of Oil and Gas processes your personal information, such as name, address and phone number, as a part of our regulatory duties. Your personal information may be disclosed to other State agencies or third parties in the normal course of business or as needed to comply with statutory or regulatory requirements, including Freedom of Information Act requests. Our office will appropriately secure your personal information. If you have any questions about our use of your personal information, please contact DEP's Chief Privacy Officer at [depprivacyoffier@wv.gov](mailto:depprivacyoffier@wv.gov).

RECEIVED  
Office of Oil and Gas  
05/08/2015

STATE OF WEST VIRGINIA  
DEPARTMENT OF ENVIRONMENTAL PROTECTION  
OFFICE OF OIL AND GAS

CONSTRUCTION AND RECLAMATION PLAN AND SITE REGISTRATION APPLICATION FORM  
GENERAL PERMIT FOR OIL AND GAS PIT WASTE DISCHARGE

Operator Name Triad Hunter, LLC OP Code 4944494833

Watershed Trace Fork Quadrangle Tariff

Elevation 1055' GL County Roane District Smithfield

Description of anticipated Pit Waste: oil, saltwater, and freshwater

Will a synthetic liner be used in the pit? "No Pit"

Proposed Disposal Method For Treated Pit Wastes:

- Land Application
- Underground Injection ( UIC Permit Number \_\_\_\_\_ )
- Reuse (at API Number \_\_\_\_\_ )
- Off Site Disposal (Supply form WW-9 for disposal location)
- Other (Explain Fluids collected in surface tank and hauled to Ovapa Injection Facility.)

Proposed Work For Which Pit Will Be Used:

- Drilling  Swabbing
- Workover  Plugging
- Other (Explain \_\_\_\_\_)

I certify that I understand and agree to the terms and conditions of the GENERAL WATER POLLUTION PERMIT issued on August 1, 2005, by the Office of Oil and Gas of the West Virginia Department of Environmental Protection. I understand that the provisions of the permit are enforceable by law. Violations of any term or condition of the general permit and/or other applicable law or regulation can lead to enforcement action.

I certify under penalty of law that I have personally examined and am familiar with the information submitted on this application form and all attachments thereto and that, based on my inquiry of those individuals immediately responsible for obtaining the information, I believe that the information is true, accurate, and complete. I am aware that there are significant penalties for submitting false information, including the possibility of fine or imprisonment.


Company Official Signature [Signature]

Company Official (Typed Name) Rocky Roberts

Company Official Title Senior V.P. Appalachian Operations

Subscribed and sworn before me this 22nd day of January, 2015


[Signature]



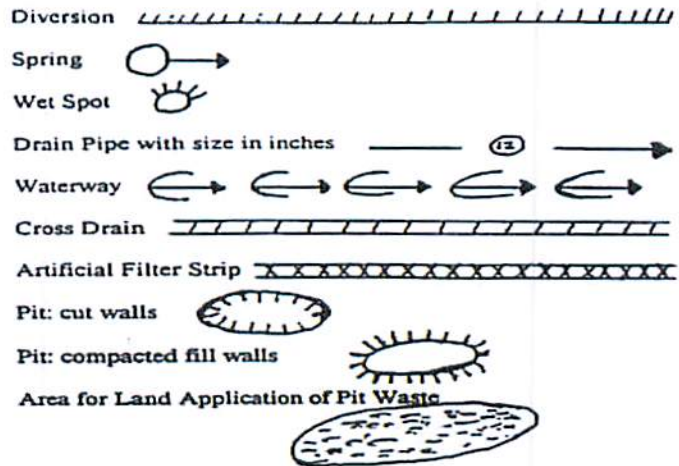
ELIZABETH R. TEBAY  
NOTARY PUBLIC  
In and For The State of Ohio  
My Commission Expires 2-29-14

My commission expires 2-29-16





**LEGEND**



Proposed Revegetation Treatment: Acres Disturbed one (1) Prevegetation pH 5.5

Lime Two (2) Tons/acre or to correct to pH 6.5

Fertilizer (10-20-20 or equivalent) 500 lbs/acre (500 lbs minimum)


Mulch (50 bales) 2.5 Tons/acre

Seed Mixtures

Seed Type	Area I lbs/acre	Seed Type	Area II lbs/acre
Orchard Grass	30%		
Rye (Annual & BT)	35%		
Timothy (Climax)	25%		
Clover (Med. Red)	10%		

Attach:  
Drawing(s) of road, location, pit and proposed area for land application.

Photocopied section of involved 7.5' topographic sheet.

Plan Approved by: 

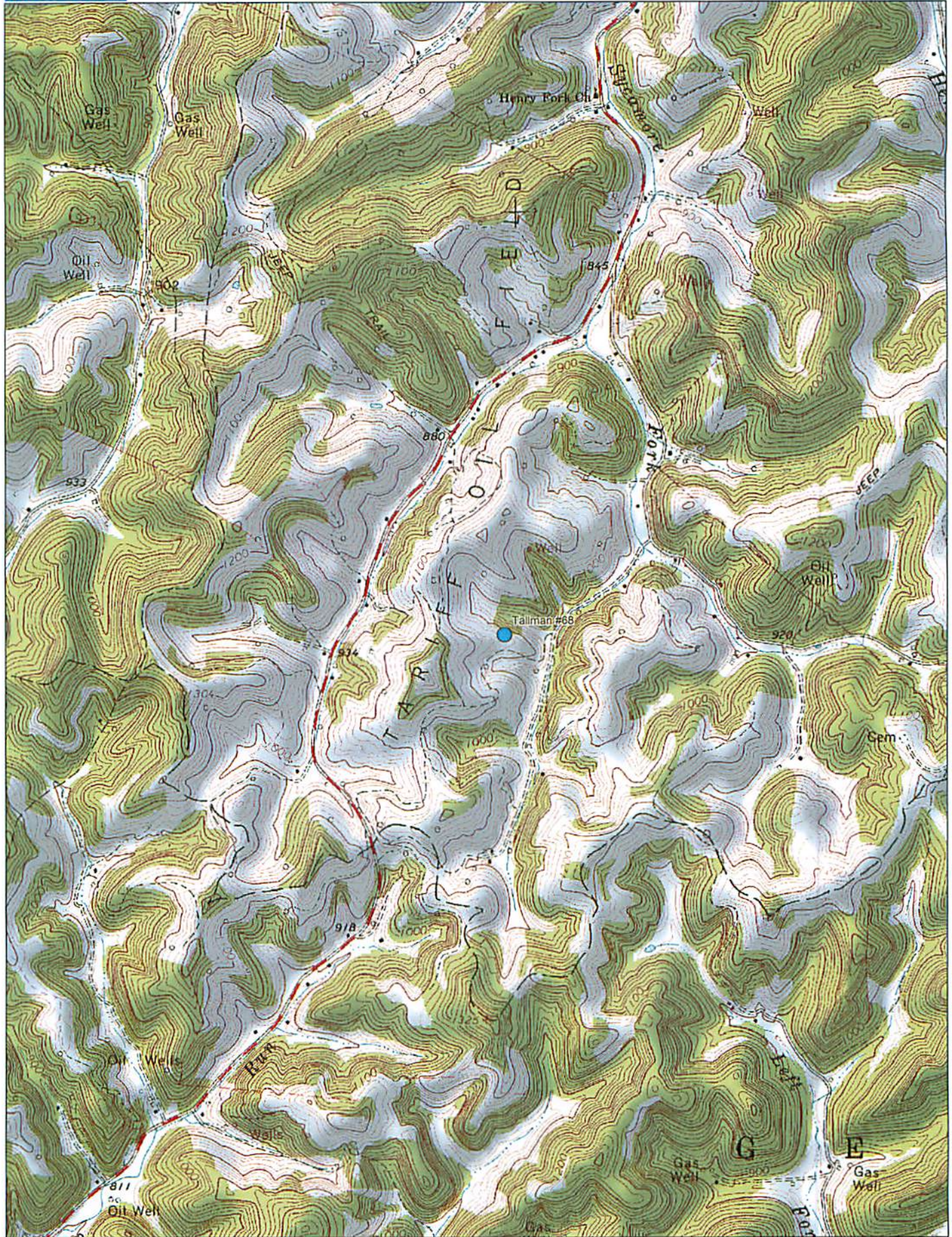
Comments: \_\_\_\_\_

Title: Inspector Date: 3/9/15

Field Reviewed? ( ) Yes ( X ) No




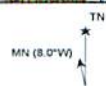
8703664P



Data use subject to license.

© DeLorme. XMap® 7.

www.delorme.com



Data Zoom 15-3



8703664 P

WW-7  
8-30-06



West Virginia Department of Environmental Protection  
Office of Oil and Gas

**WELL LOCATION FORM: GPS**

API: 47-087-03664 WELL NO.: 68

FARM NAME: P.A. Tallman

RESPONSIBLE PARTY NAME: Triad Hunter, LLC

COUNTY: Roane DISTRICT: Smithfield

QUADRANGLE: Tariff

SURFACE OWNER: Triad Hunter, LLC

ROYALTY OWNER: TW Anna Lee Collins

UTM GPS NORTHING: 4278113

UTM GPS EASTING: 481841 GPS ELEVATION: 1091'

The Responsible Party named above has chosen to submit GPS coordinates in lieu of preparing a new well location plat for a plugging permit or assigned API number on the above well. The Office of Oil and Gas will not accept GPS coordinates that do not meet the following requirements:

1. Datum: NAD 1983, Zone: 17 North, Coordinate Units: meters, Altitude: height above mean sea level (MSL) – meters.
2. Accuracy to Datum – 3.05 meters
3. Data Collection Method:

Survey grade GPS  : Post Processed Differential

Real-Time Differential

Mapping Grade GPS  : Post Processed Differential

Real-Time Differential

4. Letter size copy of the topography map showing the well location.

I the undersigned, hereby certify this data is correct to the best of my knowledge and belief and shows all the information required by law and the regulations issued and prescribed by the Office of Oil and Gas.

Ben Smith  
Signature

Geologist  
Title

RECEIVED  
Office of Oil and Gas  
MAR 26 2015  
3/17/15  
Date  
WV Department of Environmental Protection

05/08/2015