

WW-7  
8-30-06



West Virginia Department of Environmental Protection  
Office of Oil and Gas

**WELL LOCATION FORM: GPS**

API: 47-087-3399 WELL NO.: 300  
 FARM NAME: John Hunt  
 RESPONSIBLE PARTY NAME: Triad Hunter, LLC  
 COUNTY: Roane DISTRICT: Geary  
 QUADRANGLE: Newton  
 SURFACE OWNER: John Hunt  
 ROYALTY OWNER: Please see attached sheet  
 UTM GPS NORTHING: 4268279.19  
 UTM GPS EASTING: 486919.41 GPS ELEVATION: 1095'

The Responsible Party named above has chosen to submit GPS coordinates in lieu of preparing a new well location plat for a plugging permit or assigned API number on the above well. The Office of Oil and Gas will not accept GPS coordinates that do not meet the following requirements:

1. Datum: NAD 1983, Zone: 17 North, Coordinate Units: meters, Altitude: height above mean sea level (MSL) – meters.
2. Accuracy to Datum – 3.05 meters
3. Data Collection Method:

Survey grade GPS  : Post Processed Differential

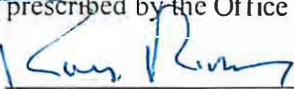
Real-Time Differential

Mapping Grade GPS  : Post Processed Differential

Real-Time Differential

4. **Letter size copy of the topography map showing the well location.**

I the undersigned, hereby certify this data is correct to the best of my knowledge and belief and shows all the information required by law and the regulations issued and prescribed by the Office of Oil and Gas.



Signature

SR. VP. Appalachia

Title

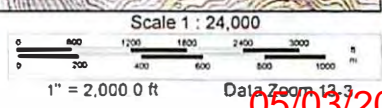

2/26/2013

Date





Data use subject to license.  
 © DeLorme. XMap® 7.  
 www.delorme.com



05/03/2013