



west virginia department of environmental protection

Office of Oil and Gas
601 57th Street SE
Charleston, WV 25304
(304) 926-0450
(304) 926-0452 fax

Earl Ray Tomblin, Governor
Randy C. Huffman, Cabinet Secretary
www.dep.wv.gov

February 29, 2016

FINAL INSPECTION REPORT

Drilling Deeper Permit Cancelled

RESERVE OIL & GAS, INC.,

The FINAL INSPECTION REPORT for the CANCELLED permit, API Well Number: 47-8703293, issued to RESERVE OIL & GAS, INC., and listed below has been received in this office. The permit has been cancelled as of 2/18/2016.

James Martin
Chief

Operator: RESERVE OIL & GAS, INC.
Operator's Well No: CARPER 1
Farm Name: VANCE, ROBERT
API Well Number: 47-8703293
Date Issued: 08/02/2006

Date Cancelled: 02/18/2016

Promoting a healthy environment.

03/04/2016

INSPECTORS PERMIT SUMMARY FORM

GPS YES [] NO []

DATE STARTED/LOCATION: Never Drilled OPERATOR: RESERVE OIL & GAS, INC.
 DRILLING COMMENCED: _____ FARM: VANCE, ROBERT
 TO DATE: _____ DEPTHS: _____ Well No: CARPER 1
 WATER DEPTHS: _____ COAL DEPTHS: _____

QUESTIONS FOR THIS REPORT ARE IN ACCORDANCE OF WV CODE 22-6-30 AND REGULATIONS 35CSR 4-12.1 AND 35CSR 4-16 AND THE GENERAL WATER POLLUTION CONTROL PERMIT.

POINTS ARE TO BE GIVEN UP TO MAXIMUM AS SHOWN BASED ON PERFORMANCE.

1. DID OPERATOR GIVE PROPER NOTICE TO INSPECTOR BEFORE THE FOLLOWING:
 - A. CONSTRUCTION YES [] NO [] (2_PTS) (4_PTS) _____
 - B. DRILLING YES [] NO [] (2_PTS)
2. WAS THE TIMBER CUT, STACKED, AND BRUSH USED FOR SEDIMENT BARRIERS BEFORE DIRT WORK STARTED? YES [] NO [] (2_PTS) (4_PTS) _____
3. ARE ALL LOCATION AND/OR ROAD BANKS BEING SLOPED? YES [] NO [] (4_PTS) (4_PTS) _____
4. CONSTRUCTIONS:
WERE THE FOLLOWING SEDIMENT CONTROL STRUCTURES PROPERLY INSTALLED/MAINTAINED?
 - A. ROAD DITCHES (1)_ (2)_ (3)_ (4)_ (PTS) B. CROSS DRAINS (1)_ (2)_ (3)_ (4)_ (5)_ (PTS)
 - C. CULVERTS (1)_ (2)_ (3)_ (4)_ (5)_ (PTS) D. CREEK CROSSINGS (1)_ (2)_ (3)_ (PTS)
 - E. DIVERSION DITCHES (1)_ (2)_ (3)_ (PTS) F. BARRIERS (1)_ (2)_ (3)_ (PTS)
 - G. TEMPORARY SEEDING YES [] NO [] (10_PTS)

POINTS AVAILABLE FOR QUESTION 4: (33_PTS) _____

5. HAS TOP SOIL (IF ANY) BEEN STOCKED PILED? YES [] NO [] (2_PTS) (2_PTS) _____
6. IS THE PIT PROPERLY INSTALLED AND MAINTAINED? YES [] NO [] (9_PTS) (9_PTS) _____
7. RECLAMATION:
 - A. ROADWAY (1)_ (2)_ (3)_ (PTS) B. LOCATION (1)_ (2)_ (3)_ (PTS)
 - C. PITS (1)_ (2)_ (3)_ (PTS) D. PIPELINES (1)_ (2)_ (3)_ (PTS)
 - E. TANK DIKES (1)_ (2)_ (3)_ (PTS) F. API INSTALLED YES [] NO [] (3_PTS)
 - G. ADEQUATE SEEDING MATERIALS (1)_ (2)_ (3)_ (PTS)
 - H. WAS SEED BED ADEQUATE (1)_ (2)_ (3)_ (PTS)

POINTS AVAILABLE FOR QUESTION 7: (24_PTS) _____

8. WAS RECLAMATION COMPLETED WITHIN:
6 MTHS OF TD 6_PTS ONLY; 4 MTHS OF TD 12_PTS ONLY; 2 MTHS OF TD 19_PTS ONLY;

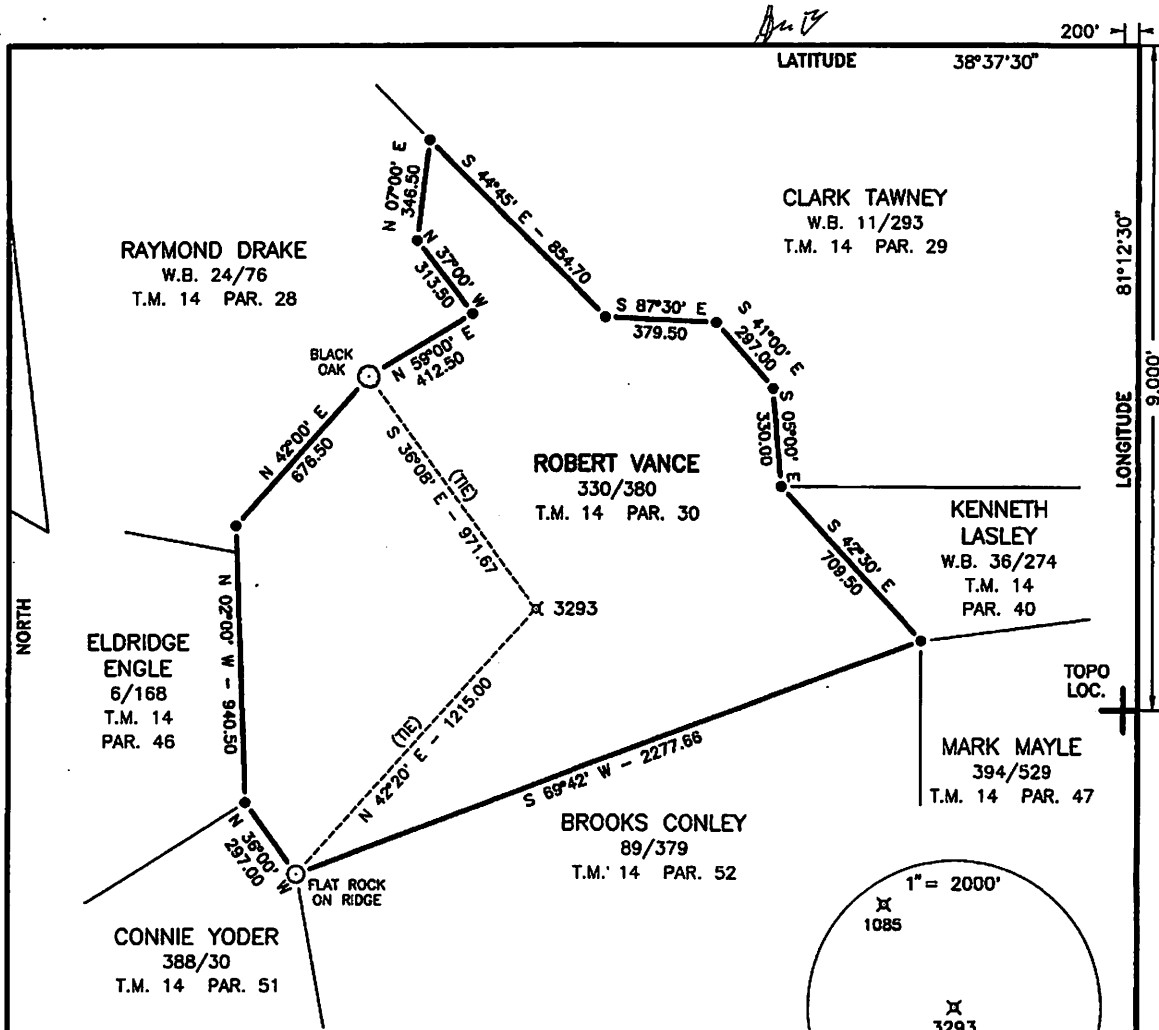
POINTS AVAILABLE FOR QUESTION 8: (19_PTS) _____

TOTAL MAXIMUM POSSIBLE SCORE OF 99.

TOTAL RECLAMATION SCORE: _____

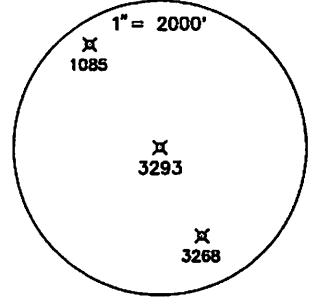
2/18/16
 DATE RELEASED
 Cancelled

Jacqueline Shanta
 INSPECTOR'S SIGNATURE



LEGEND
 • CALCULATED POINT


STATE PLANE COORD:
 N=582,791
 E=1,908,714



(+) DENOTES LOCATION OF WELL ON UNITED STATES TOPOGRAPHIC MAPS

FILE NO. _____
 DRAWING NO. 04-248
 SCALE 1" = 500'
 MINIMUM DEGREE OF ACCURACY 1 IN 200
 PROVEN SOURCE OF ELEVATION G.P.S.

I THE UNDERSIGNED, HEREBY CERTIFY THAT THIS PLAT IS CORRECT TO THE BEST OF MY KNOWLEDGE AND BELIEF AND SHOWS ALL THE INFORMATION REQUIRED BY LAW AND THE REGULATIONS ISSUED AND PRESCRIBED BY THE DEPARTMENT OF ENERGY.
 (SIGNED) _____
 R.P.E. _____ L.L.S. 851



STATE OF WEST VIRGINIA
 Division of Environmental Protection
 OFFICE OF OIL AND GAS

DATE 07-23, 2004
 OPERATOR'S WELL NO. 3293
 API WELL NO. 47 - 087 - 3293D

WELL TYPE: OIL GAS LIQUID INJECTION _____ WASTE DISPOSAL _____
 (IF "GAS") PRODUCTION STORAGE _____ DEEP _____ SHALLOW

LOCATION: ELEVATION 910 WATER SHED DOG CREEK OF BIG SANDY
 DISTRICT GEARY COUNTY ROANE

QUADRANGLE NEWTON 7.5

SURFACE OWNER ROBERT M. VANCE ACREAGE 73
 OIL & GAS ROYALTY OWNER W. G. CARPER LEASE ACREAGE 150
 LEASE NO. _____

PROPOSED WORK: DRILL _____ CONVERT _____ DRILL DEEPER REDRILL _____ FRACTURE OR STIMULATE PLUG OFF OLD FORMATION _____ PERFORATE NEW FORMATION _____ OTHER PHYSICAL CHANGE IN WELL (SPECIFY): _____

PLUG AND ABANDON _____ CLEAN OUT AND REPLUG _____

TARGET FORMATION DEVONIAN SHALE ESTIMATED DEPTH 5,500'
 WELL OPERATOR RESERVE OIL & GAS DESIGNATED AGENT J. SCOTT FRESHWATER
 ADDRESS 929 CHARLESTON ROAD ADDRESS 929 CHARLESTON ROAD
SPENCER, WV 25276 SPENCER, WV 25276

03/04/2016

Holtsclaw, Kay K

From: Smith, Gene C
Sent: Friday, February 12, 2016 12:22 PM
To: Thornton, Jackie N; Holtsclaw, Kay K
Subject: FW: carper 1-47-87-03293
Attachments: carper 1.pdf

From: Doug Douglass [mailto:ddouglass@reserveoilandgas.com]
Sent: Thursday, February 11, 2016 4:29 PM
To: Smith, Gene C <Gene.C.Smith@wv.gov>
Subject: carper 1-47-87-03293

Gene,

The Carper 1, API # 47-87-03293, was originally drilled in 1923: old records attached. We obtained a drill deeper permit in 2006 but never drilled it; hence no WR 35. The pit dug for the Carper 1 was used for the WG Carper 1A, API #47-87-4518, and the WR 34 discharge report for that pit is attached.

--

Doug Douglass, Land Manager
[304-483-8340](tel:304-483-8340)
ddouglass@reserveoilandgas.com