

By completing and submitting this application, I have reviewed, understand, and agree to the terms and conditions of the general permit issued on July 10, 1985. I understand that provisions of the permit are enforceable by law. Violations of any term and condition of the general permit and/or other applicable law or regulation can lead to enforcement action.

I certify under penalty of law that I have personally examined and am familiar with the information submitted on this application form and all attachments and that, based on my inquiry of those individuals immediately responsible for obtaining the information. I am aware that there are significant penalties for submitting false information, including the possibility of fine and imprisonment.

COMPANY OFFICIAL SIGNATURE Dayle L. Park DATE Sept 22, 1985

Please attached \$50.00 permit application fee required by Series III, Section 7, of the West Virginia Administrative regulations of the State Water Resources Board.


All spills or accidental discharges are required to be reported immediately to the Emergency Response Spill Alert System toll free telephone number 1-800-642-3074.

LANDOWNER ADMINISTRATIVE REVIEW RIGHTS

The conditions in the general NPDES permit for pit waste treatment and discharge have been developed so that they are applicable to general conditions found throughout the state. There may be particular sets of circumstances at specific sites that require modification of established procedures. You as a land owner, if you feel the site on your property requires such consideration for water quality/general permit compliance related matters, may request an administrative review of that site. If there are valid water quality concerns, the Division of Water Resources will address them by either not allowing the pit construction and subsequent discharge, or by altering the standard operating procedures to deal with the particular unique nature of this site. Such requests should be forwarded in writing to:

Chief, Division of Water Resources  
Department of Natural Resources  
1201 Greenbrier St.  
Charleston, West Virginia 25311.

To ensure prompt review of your site it is suggested that you also call the Field Operations Branch (348-2745) and verbally make the request.



DIVISION OF OIL & GAS  
DEPARTMENT OF ENERGY

10/20/2023

SITE REGISTRATION APPLICATION FORM  
STATE OF WEST VIRGINIA/NPDES GENERAL PERMIT FOR OIL AND GAS  
DRILLING PIT WASTE DISCHARGE

1. Company Name Perkins Oil & Gas Inc
2. Mailing Address Rt 2, Pennsboro, WV 26415  
street city state zip
3. Telephone 659-2136 4. Well Name W J Davidson 7
5. Latitude 38° 48' 19" Longitude 81° 23' 17"
6. NPDES # WV0073343 7. Dept. Oil & Gas Permit NO. 47-087-2485
8. County Roane 9. Nearest Town Spencer
10. Nearest Stream Scaffold Run 11. Tributary of Tanner Creek
12. Will Discharge be Contracted Out? yes \_\_\_\_\_ no X
13. If Yes, Proposed Contractor \_\_\_\_\_  
Address \_\_\_\_\_  
Telephone \_\_\_\_\_
14. Proposed Disposal Method: UIC \_\_\_\_\_ Land application \_\_\_\_\_  
Off Site Disposal \_\_\_\_\_ Reuse \_\_\_\_\_ Centralized Treatment \_\_\_\_\_  
Thermal Evaporation X Other \_\_\_\_\_ \*No Discharge Intended
15. Attach to this application a topographic map (a duplicate of the one submitted to the Office of Oil and Gas) showing the outline of the facility, location of wells, springs, rivers and other surface water bodies, and drinking water wells known to the applicant in the area of the lease that may be impacted by any land application.

Nothing in the general permit shall be deemed in any way to create new, or enlarge existing, rights of riparian owners or others. Neither does anything in the general permit create new, or enlarge existing, obligations or duties of an operator pursuant to the requirements of W. Va. Code S22-4-1 et seq. The issuance of the general permit does not convey any property rights of any sort. Nor shall the issuance of the general permit give rise to any presumptions of law or findings of fact inuring to or for the benefit of persons other than the State of West Virginia.

**RECEIVED**  
SEP 23 1985

DIVISION OF OIL & GAS  
DEPARTMENT OF ENERGY

10/20/2023



INSPECTOR'S PERMIT SUMMARY FORM

WELL TYPE \_\_\_\_\_  
 ELEVATION \_\_\_\_\_  
 DISTRICT Spencer  
 QUADRANGLE \_\_\_\_\_  
 COUNTY Roane

API# 47-087 - 2485-P  
 OPERATOR Perkins Oil & Gas Inc.  
 TELEPHONE \_\_\_\_\_  
 FARM H. J. Davidson  
 WELL # Davidson #7

SURFACE OWNER \_\_\_\_\_ COMMENTS \_\_\_\_\_ TELEPHONE \_\_\_\_\_  
 TARGET FORMATION \_\_\_\_\_ DATE APPLICATION RECEIVED \_\_\_\_\_  
 DATE STARTED \_\_\_\_\_  
 LOCATION \_\_\_\_\_ NOTIFIED \_\_\_\_\_ DRILLING COMMENCED \_\_\_\_\_

WATER DEPTHS \_\_\_\_\_, \_\_\_\_\_, \_\_\_\_\_, \_\_\_\_\_  
 COAL DEPTHS \_\_\_\_\_, \_\_\_\_\_, \_\_\_\_\_, \_\_\_\_\_

CASING

Ran \_\_\_\_\_ feet of \_\_\_\_\_ "pipe on \_\_\_\_\_ with \_\_\_\_\_ fill up  
 Ran \_\_\_\_\_ feet of \_\_\_\_\_ "pipe on \_\_\_\_\_ with \_\_\_\_\_ fill up  
 Ran \_\_\_\_\_ feet of \_\_\_\_\_ "pipe on \_\_\_\_\_ with \_\_\_\_\_ fill up  
 Ran \_\_\_\_\_ feet of \_\_\_\_\_ "pipe on \_\_\_\_\_ with \_\_\_\_\_ fill up

**RECEIVED**  
 DEPARTMENT OF ENERGY  
 OIL AND GAS

TD \_\_\_\_\_ feet on \_\_\_\_\_

PLUGGING

FEB 25 1986

Type	From	To	Pipe Removed
Gel Cement	2630	2028	2036 ft. 2 7/8"
Gel Cement	2028	1836	2036 ft. 5 1/2"
Gel Cement	1836	468	450 ft. 7"
Gel Cement	468	387	8"
Gel Cement	387	250	
Gel Cement	250	200	
Gel Cement	200	50	
	50	0	

Pit Discharge date: \_\_\_\_\_ Type \_\_\_\_\_

Field analysis ph \_\_\_\_\_ fe \_\_\_\_\_ cl \_\_\_\_\_

Well Record received \_\_\_\_\_

*Work all completed, Reclamation can be released when grass grows.*

Date Released 2-18-86

*Homes H. Dougherty*  
 Inspector's signature 10/20/2023

API# 47 \_\_\_\_\_ - \_\_\_\_\_

LIST ALL VISITS FOR THIS PERMIT

	DATE	TIME	PURPOSE	COMMENTS
1				
2				
3				
4				
5				
6				
7				
8				
9				
10				
11				
12				
13				
14				
15				
16				
17				
18				
19				
20				

Notes

10/20/2023



1) Date: September 30, 19 85  
 2) Operator's Well No. W J Davidson 7  
 3) API Well No. 47 - 087 - 2485P  
 State County Permit

STATE OF WEST VIRGINIA  
 DEPARTMENT OF ENERGY, OIL AND GAS DIVISION  
APPLICATION FOR A PERMIT TO PLUG AND ABANDON A WELL

4) WELL TYPE: A Oil \_\_\_\_\_ / Gas \_\_\_\_\_ / Liquid injection X / Waste disposal \_\_\_\_\_ /  
 B (If "Gas", Production \_\_\_\_\_ / Underground storage) \_\_\_\_\_ / Deep \_\_\_\_\_ Shallow \_\_\_\_\_ /  
 5) LOCATION: Elevation: 1002 Watershed: Scaffold Run  
 District: Spencer County: Roane Quadrangle: Peniel 7.5' 5-37  
 6) WELL OPERATOR Perkins Oil & Gas Inc 7) DESIGNATED AGENT Deryl L Perkins  
 Address Rt 2 Address Rt 2  
Pennsboro, WV 26415 Pennsboro, WV  
 8) OIL & GAS INSPECTOR TO BE NOTIFIED 9) PLUGGING CONTRACTOR  
 Name Homer Dougherty Name \_\_\_\_\_  
 Address \_\_\_\_\_ Address \_\_\_\_\_

10) WORK ORDER: The work order for the manner of plugging this well is as follows:  
TD 2642  
 Rip 2 7/8" app. 1780  
 Cement 1780 - 1661  
 Pull 5 3/16"  
 Rip 6 5/8" app. 750'  
 Gel 1661 - 750  
 Cement 750 - ~~650~~ 650  
 Gel 685 - 250  
 Cement 250 - 208  
 Gel 208 - 50  
 Cement 50 - surface

OFFICE USE ONLY

PLUGGING PERMIT

Permit number 47-087-2485P Date October 4 19 85

This permit covering the well operator and well location shown below is evidence of permission granted to plug in accordance with the pertinent legal requirements subject to the conditions contained herein and on the reverse hereof. Notification must be given to the District Oil and Gas Inspector 24 hours before actual permitted work has commenced.)

The permitted work is as described in the Notice and Application, plat, subject to any modifications and conditions on the reverse hereof.

Permit expires October 4, 1987 unless plugging is commenced prior to that date and prosecuted with due diligence.

Bond:	Agent:	Plat:	Casing	WPCP	OTHER
<u>Blanket</u>	<u>✓</u>	<u>[Signature]</u>	<u>[Signature]</u>		

[Signature]  
 Director, Division of Oil & Gas

NOTE: Keep one copy of this permit posted at the plugging location.

File



RECEIVED  
SEP 23 1985



1) Date: September 5 1985  
2) Operator's Well No. W J Davidson 7  
3) API Well No. 47 - 087 - 2485  
State County Permit

STATE OF WEST VIRGINIA  
OFFICE OF OIL AND GAS, DEPARTMENT OF MINES  
NOTICE OF APPLICATION TO PLUG AND ABANDON A WELL

4) SURFACE OWNER(S) OF RECORD TO BE SERVED

(i) Name Mrs Roy Cooper  
Address Scaffold Run  
Spencer WV

(ii) Name \_\_\_\_\_  
Addr \_\_\_\_\_

(iii) Name P 590 733 423  
Addr \_\_\_\_\_

RECEIPT FOR CERTIFIED MAIL

NO INSURANCE COVERAGE PROVIDED  
NOT FOR INTERNATIONAL MAIL

(See Reverse)

TO THE PERSON

- (1) Th
- (2) Th

THE REASON  
IN THE "INSTRUMENT"  
EVER, YOU ARE

Take note  
has filed the  
Administrative  
location of the  
Application,  
named above  
Administrative

The truth  
and Application  
the Notice  
Operator is

Sent to	<u>Mrs. Roy Cooper</u>
Street and No.	<u>Scaffold Run</u>
P.O., State and ZIP Code	<u>Spencer, WV 25774</u>
Postage	\$ <u>.22</u>
Certified Fee	<u>.75</u>
Special Delivery Fee	
Restricted Delivery Fee	
Return Receipt Showing to whom and Date Delivered	<u>.70</u>
Return receipt showing to whom, Date, and Address of Delivery	
TOTAL Postage and Fees	\$ <u>1.67</u>
Postmark or Date	<u>SEP 23 1985</u>

U.S.G.P.O. 1983-403-517  
PS Form 3800, Feb. 1982

Deryl L Perkins

this 9th day of September, 1985.  
My commission expires July 2, 1990.

Calvin A. Freeman  
Notary Public, Ritchie County,  
State of West Virginia

5 (i) COAL OPERATOR \_\_\_\_\_

Address \_\_\_\_\_

5 (ii) COAL OWNER(S) WITH DECLARATION ON RECORD:

Name \_\_\_\_\_

Address \_\_\_\_\_

Name \_\_\_\_\_

Address \_\_\_\_\_

5 (iii) COAL LESSEE WITH DECLARATION ON RECORD:

Name \_\_\_\_\_

Address \_\_\_\_\_

his Form and the following documents:

Form IV-4(B), which sets out the parties involved in the  
and the plugging work order; and  
tion on Form IV-6.

HAVE RIGHTS REGARDING THE APPLICATION WHICH ARE SUMMARIZED  
THE APPLICATION (FORM IV-4(B)) DESIGNATED FOR YOU. HOW-

via Code, the undersigned well operator proposes to file or  
uments for a Permit to plug and abandon a well with the  
Department of Mines, with respect to the well at the  
ed on the attached Form IV-6. Copies of this Notice, the  
or certified mail or delivered by hand to the person(s)  
in or before the day of mailing or delivery to the

WELL

OPERATOR PERKINS OIL & GAS INC

By Deryl L Perkins  
Its Vice President

Address Rt 2  
Pennsboro WV  
659-2136

Telephone \_\_\_\_\_



RECEIVED  
SEP 23 1982  
DIVISION OF OIL & GAS  
DEPARTMENT OF ENERGY

I N S T R U C T I O N S T O A P P L I C A N T

CONCERNING THE LINE ITEMS:

- 1) Date of Notice.
- 2) Your well name and number.
- 3) To be filled out by the Office of Oil & Gas.
- 4) & 5) Use separate sheet if necessary.
- 4) Surface owner(s) of record to be served with Notice and Application. However, see also Code § 22-4-1m(b) if "more than three tenants in common or other co-owners of interest described in subsection (a) of this section hold interests in such lands".
- 5(i) "Coal Operator" means any person, firm, partnership, partnership association or corporation that proposes to or does operate a coal mine.
- 5(ii, iii) See Code § 22-4-20.

CONCERNING THE REQUIRED COPIES FOR FILING AND SERVICE:

Filing. Code § 22-4-1k and Regulation 7.02 provide that the original and two copies of the Application must be filed with the Administrator, accompanied by (i) an original and four copies of the Notice, (ii) an original and four copies of a plat in the form prescribed by Regulation 11, and (iii) a bond in one of the forms prescribed by Regulation 12, or in lieu thereof the other security allowed by Code § 22-4-9.

Service. In addition, service must be made on the surface owner(s) and the person(s) with an interest in the coal. See Code §§ 22-4-1m and 22-4-9.

**RECEIVED**  
JAN 13 1986

DIVISION OF OIL & GAS  
DEPARTMENT OF ENERGY

AFFIDAVIT OF PLUGGING AND FILLING WELL

AFFIDAVIT SHOULD BE MADE IN TRIPLICATE, one copy mailed to the Division, one copy to be retained by the Well Operator and the third copy (and extra copies if required) should be mailed to each coal operator at their respective addresses.

Coal Operator or Owner	<u>Perkins Oil &amp; Gas Inc</u>
Address	Name of Well Operator <u>Rt 2, Pennsboro, WV</u>
Coal Operator or Owner	Complete Address <u>January 5, 19 86</u>
Address	WELL AND LOCATION <u>Spencer</u> District
<u>Mrs. Roy Cooper</u>	<u>Roane</u> County
Lease or Property Owner <u>Spencer WV</u>	WELL NO. <u>7</u>
Address	<u>W J Davidson</u> Farm

STATE INSPECTOR SUPERVISING PLUGGING Homer H Dougherty

AFFIDAVIT

STATE OF WEST VIRGINIA,  
County of Ritchie ss:

Kenneth Dotson and Kyle Perkins  
being first duly sworn according to law depose and say that they are experienced in the work of plugging and filling oil and gas wells and were employed by Perkins Oil & Gas Inc, well operator, and participated in the work of plugging and filling the above well, that said work was commenced on the 9th day of October, 19 85, and that the well was plugged and filled in the following manner:

Sand or Zone Record Formation	Filling Material	Plugs Used Size & Kind	Casing	
			CSG PULLED	CSG LEFT IN
<u>2630 - 2028</u>	<u>Gel</u>	<u>2 7/8</u>	<u>2036</u>	<u>570</u>
<u>2028 - 1836</u>	<u>Cement</u>	<u>5 3/16</u>	<u>2036</u>	<u>0</u>
<u>1836 - 468</u>	<u>Gel</u>	<u>6 5/8</u>	<u>450</u>	<u>1785</u>
<u>468 - 387</u>	<u>Cement</u>	<u>8 1/4</u>	<u>0</u>	<u>865</u>
<u>387 - 250</u>	<u>Gel</u>			
<u>250 - 200</u>	<u>Cement</u>			
<u>200 - 50</u>	<u>Gel</u>			
<u>50 - surface</u>	<u>Cement</u>			
Coal Seams		Description of Monument		
(Name)		<u>1 joint 6 5/8" casing</u>		
(Name)		<u>extending 30" abpve</u>		
(Name)		<u>surface</u>		
(Name)				

and that the work of plugging and filling said well was completed on the 21st day of November, 19 85. **10/20/2023**

And further deponents saith not.

Sworn to and subscribed before me this 6th day of January, 19 86.

Kenneth Dotson  
Kyle D Perkins  
Curtis A. ...  
Notary Public

My commission expires:  
July 2, 1990

Permit No. 47-087-2485P

ROANE 2485-P

Faint header text at the top of the page.

Faint header text, possibly a name or title.

A small, isolated character or mark.

Faint text, possibly a date or reference number.

Faint text, possibly a name or title.

Faint text, possibly a name or title.

Faint text, possibly a name or title.

A list of numbers and symbols, possibly a table of contents or index.

A list of numbers and symbols, possibly a table of contents or index.

Faint text, possibly a name or title.

Faint text, possibly a name or title.

10/20/2023

(10-4-85)

1R-26  
Obverse

INSPECTOR'S PERMIT SUMMARY FORM

WELL TYPE L.I.  
ELEVATION \_\_\_\_\_  
DISTRICT Spencer  
QUADRANGLE \_\_\_\_\_  
COUNTY Roane

API# 47-087-2485-P  
OPERATOR Perkins Oil + Gas  
TELEPHONE \_\_\_\_\_  
FARM H.J. Davidson  
WELL # 7

SURFACE OWNER \_\_\_\_\_ COMMENTS \_\_\_\_\_ TELEPHONE \_\_\_\_\_  
TARGET FORMATION \_\_\_\_\_ DATE APPLICATION RECEIVED \_\_\_\_\_  
DATE STARTED \_\_\_\_\_  
LOCATION \_\_\_\_\_ NOTIFIED \_\_\_\_\_ DRILLING COMMENCED \_\_\_\_\_

DEPARTMENT OF ENERGY  
OIL AND GAS

WATER DEPTHS \_\_\_\_\_, \_\_\_\_\_, \_\_\_\_\_, \_\_\_\_\_  
COAL DEPTHS \_\_\_\_\_, \_\_\_\_\_, \_\_\_\_\_, \_\_\_\_\_

CASING

MAY 22 1986

Ran \_\_\_\_\_ feet of \_\_\_\_\_ "pipe on \_\_\_\_\_ with \_\_\_\_\_ fill up  
Ran \_\_\_\_\_ feet of \_\_\_\_\_ "pipe on \_\_\_\_\_ with \_\_\_\_\_ fill up  
Ran \_\_\_\_\_ feet of \_\_\_\_\_ "pipe on \_\_\_\_\_ with \_\_\_\_\_ fill up  
Ran \_\_\_\_\_ feet of \_\_\_\_\_ "pipe on \_\_\_\_\_ with \_\_\_\_\_ fill up  
TD \_\_\_\_\_ feet on \_\_\_\_\_

PLUGGING

Type	From	To	Pipe Removed
<u>Bel Cement</u>	<u>2630</u>	<u>2028</u>	<u>2036'</u>
<u>Bel Cement</u>	<u>3028</u>	<u>1836</u>	<u>2036'</u>
<u>Bel Cement</u>	<u>1836</u>	<u>468</u>	<u>450'</u>
<u>Bel Cement</u>	<u>468</u>	<u>387</u>	
<u>Bel Cement</u>	<u>387</u>	<u>250</u>	
<u>Bel Cement</u>	<u>250</u>	<u>200</u>	
<u>Bel Cement</u>	<u>200</u>	<u>50</u>	
<u>Bel Cement</u>	<u>50</u>	<u>0</u>	

Pit Discharge date: \_\_\_\_\_ Type \_\_\_\_\_

Field analysis ph \_\_\_\_\_ fe \_\_\_\_\_ cl \_\_\_\_\_

Well Record received \_\_\_\_\_ Reclamation O.K. to release

Date Released 5-16-85

Homer H. Dougherty  
Inspector's signature 10/20/2023

API# 47 \_\_\_\_\_ - \_\_\_\_\_

LIST ALL VISITS FOR THIS PERMIT

	DATE	TIME	PURPOSE	COMMENTS
1				
2				
3				
4				
5				
6				
7				
8				
9				
10				
11				
12				
13				
14				
15				
16				
17				
18				
19				
20				

Notes



STATE OF WEST VIRGINIA  
 DEPARTMENT OF ENERGY  
 DIVISION OF OIL AND GAS  
 1615 Washington Street, East  
 Charleston, West Virginia 25311  
 Telephone: 348-3500

ARCH A. MOORE, JR.  
 Governor

John Johnston  
 Director

May 28, 1986

Perkins Oil & Gas, Incorporated  
 Route 2  
 Pennsboro, West Virginia 26415

In Re: Permit No: 47-087-2485  
 Farm: Roy Cooper  
 Well NO: Davidson #7  
 District: Spencer  
 County: Roane  
 Issued: 10-04-85

Gentlemen:

The FINAL INSPECTION REPORT for the above captioned well has been received in this office. ONLY the Column checked below applies:

The well designated by the above captioned permit number has been released under XXXX your Blanket Bond.

Please return the enclosed cancelled single bond which covered the well designated by the above captioned permit number to the surety company that executed said bond in your behalf, in order that they may give you credit on their records.

Your well record was received and reclamation requirements approved. In accordance with Chapter 22B, Article 1, Section 26, the above captioned well will remain under bond coverage for life of the well.

Respectively,

Theodore M. Streit  
 Deputy Director--Inspection & Enforcement

TMS/nw

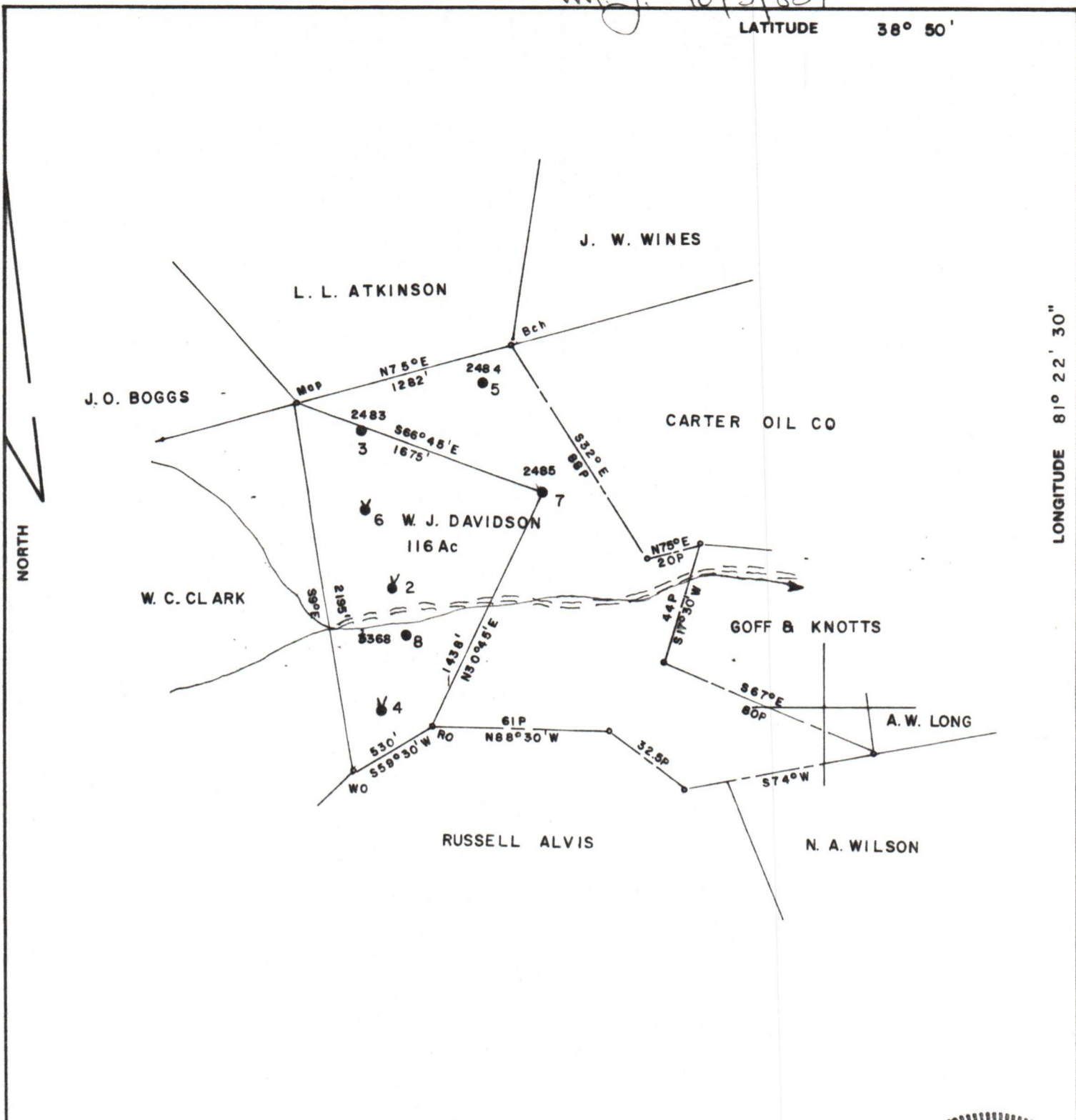
10/20/2023

LATITUDE

38° 50'

3650'

10/3/85




LONGITUDE 81° 22' 30"

10125'

FILE NO. 1704  
 MAP 41 SQS S43 W44  
 SCALE 1" = 800'  
 MINIMUM DEGREE OF ACCURACY 1 in 200  
 PROVEN SOURCE OF ELEVATION PENNZOIL CO. RECORDS

I, THE UNDERSIGNED, HEREBY CERTIFY THAT THIS PLAT IS CORRECT TO THE BEST OF MY KNOWLEDGE AND BELIEF AND SHOWS ALL THE INFORMATION REQUIRED BY LAW AND THE REGULATIONS ISSUED AND PRESCRIBED BY THE DEPARTMENT OF MINES.

(SIGNED) Curtis A. Lucas  
 CURTIS A. LUCAS LLS 275



**STATE OF WEST VIRGINIA**  
 DEPARTMENT OF MINES  
 OIL AND GAS DIVISION



DATE SEPT. 3  
 FARM W. J. DAVIDSON NO. 7  
 API WELL NO.

47 - 087 - 2485 P  
 STATE COUNTY PERMIT

(+) DENOTES LOCATION OF WELL ON UNITED STATES TOPOGRAPHIC MAPS  
 WELL TYPE: OIL \_\_\_ GAS \_\_\_ LIQUID INJECTION \_\_\_ WASTE DISPOSAL \_\_\_  
 (IF "GAS,") PRODUCTION \_\_\_ STORAGE \_\_\_ DEEP \_\_\_ SHALLOW \_\_\_  
 LOCATION: ELEVATION 1002 WATER SHED SCAFFOLD RUN  
 DISTRICT SPENCER COUNTY ROANE  
 QUADRANGLE PENIEL 7.5'

SURFACE OWNER MRS ROY COOPER ACREAGE \_\_\_\_\_  
 OIL & GAS ROYALTY OWNER GRETCHEN LESTER LEASE ACREAGE 116 **10/20/2023**  
 LEASE NO. 81242-50

PROPOSED WORK: DRILL \_\_\_ CONVERT \_\_\_ DRILL DEEPER \_\_\_ REDRILL \_\_\_ FRACTURE OR  
 STIMULATE \_\_\_ PLUG OFF OLD FORMATION \_\_\_ PERFORATE NEW  
 FORMATION \_\_\_ OTHER PHYSICAL CHANGE IN WELL (SPECIFY) \_\_\_\_\_

PLUG AND ABANDON  CLEAN OUT AND REPLUG \_\_\_  
 TARGET FORMATION BEREA ESTIMATED DEPTH 2642  
 WELL OPERATOR PERKINS OIL & GAS INC DESIGNATED AGENT DERYL L PERKINS  
 ADDRESS RT 2 ADDRESS SAME  
PENNSBORO WV

FORM IV-6 (8-78)

H. T. HALL