

Back  
Cover

WELL NO. 810

Size	Put in Well	Let in Well	Pulled
13 In. Casing	490		490
10 In. Casing	1315		1315
8 1/4 In. Casing	32	3202	
6 3/4 In. Casing	467		
5 1/2 In. Casing			
4 1/2 In. Casing			
2 In. Tubing	2689	2689	2689
2 In. Tubing	2689		2689
1/2 In. Tubing	2689		2689

SHOOTING

Date 7-23-14

Qts. 40

Send

Depth

Total

Arise

Remarks

Clinton

Cerro

Niagara Riv

Cattaraugus

Tranton

Meeting shale

W. L. L.

Total Depth 1000-

75	2270	45					
70	2295	25					
1715	2699	35	2473	2071			8
2699							
1500	1550						
2699							
2700							

RECEIVED

AUG 6 1984

OIL & GAS DIVISION

DEPT. OF MINES

09/15/2023

Initial Oil Production

25 1000

Size 2 1/8

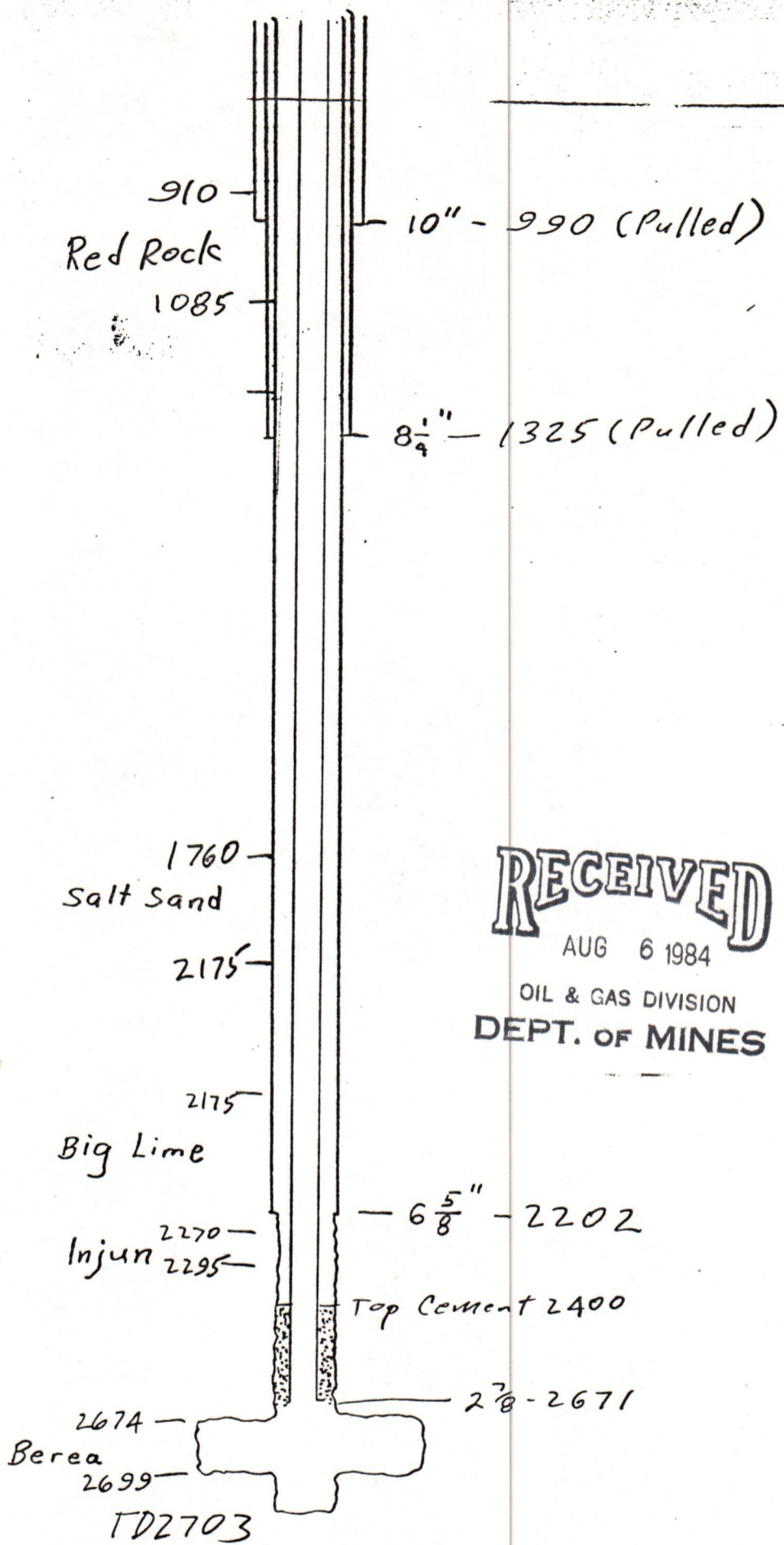
Wells 2073

901 ft

PACKERS

14j

J.O. Boggs 14  
Boggs WF Area



**RECEIVED**  
AUG 6 1984  
OIL & GAS DIVISION  
DEPT. OF MINES

COPY TO HOMER

09/15/2023



STATE OF WEST VIRGINIA  
DEPARTMENT OF MINES  
OIL AND GAS WELLS DIVISION

INSPECTOR'S WELL REPORT

Permit No. \_\_\_\_\_

Oil or Gas Well \_\_\_\_\_  
(KIND)

Company _____ Address _____ Farm _____ Well No. _____ District _____ County _____ Drilling commenced _____ Drilling completed _____ Total depth _____ Date shot _____ Depth of shot _____ Initial open flow _____ /10ths Water in _____ Inch Open flow after tubing _____ /10ths Merc. in _____ Inch Volume _____ Cu. Ft. Rock pressure _____ lbs. _____ hrs. Oil _____ bbls., 1st 24 hrs. Fresh water _____ feet _____ feet Salt water _____ feet _____ feet	CASING AND TUBING	USED IN DRILLING	LEFT IN WELL	PACKERS
	Size			Kind of Packer _____
	16			
	13			
	10			Size of _____
	8 1/4			
	6 5/8			Depth set _____
	5 3/16			
	3			Perf. top _____
	2			Perf. bottom _____
	Liners Used			Perf. top _____
				Perf. bottom _____

CASING CEMENTED \_\_\_\_\_ SIZE \_\_\_\_\_ No. FT. \_\_\_\_\_ Date \_\_\_\_\_

NAME OF SERVICE COMPANY \_\_\_\_\_

COAL WAS ENCOUNTERED AT \_\_\_\_\_ FEET \_\_\_\_\_ INCHES

\_\_\_\_\_ FEET \_\_\_\_\_ INCHES FEET \_\_\_\_\_ INCHES

\_\_\_\_\_ FEET \_\_\_\_\_ INCHES FEET \_\_\_\_\_ INCHES

Drillers' Names \_\_\_\_\_

Remarks: \_\_\_\_\_

DATE \_\_\_\_\_

09/15/2023  
DISTRICT WELL INSPECTOR



RECEIVED  
NOV 7 - 1984

STATE OF WEST VIRGINIA  
DEPARTMENT OF MINES  
OIL AND GAS WELLS DIVISION

INSPECTOR'S WELL REPORT

Permit No. \_\_\_\_\_

Oil or Gas Well \_\_\_\_\_  
(KIND)

Company _____	CASING AND TUBING	USED IN DRILLING	LEFT IN WELL	PACKERS
Address _____	Size			
Farm _____	16			Kind of Packer _____
Well No. _____	13			
District _____ County _____	10			Size of _____
Drilling commenced _____	8 1/4			
Drilling completed _____ Total depth _____	6 5/8			Depth set _____
Date shot _____ Depth of shot _____	5 3/16			
Initial open flow _____ /10ths Water in _____ Inch	3			Perf. top _____
Open flow after tubing _____ /10ths Merc. in _____ Inch	2			Perf. bottom _____
Volume _____ Cu. Ft.	Liners Used			Perf. top _____
Rock pressure _____ lbs. _____ hrs.				Perf. bottom _____
Oil _____ bbls., 1st 24 hrs.				
Fresh water _____ feet _____ feet				
Salt water _____ feet _____ feet				

CASING CEMENTED \_\_\_\_\_ SIZE \_\_\_\_\_ No. FT. \_\_\_\_\_ Date \_\_\_\_\_

NAME OF SERVICE COMPANY \_\_\_\_\_

COAL WAS ENCOUNTERED AT \_\_\_\_\_ FEET \_\_\_\_\_ INCHES

\_\_\_\_\_ FEET \_\_\_\_\_ INCHES \_\_\_\_\_ FEET \_\_\_\_\_ INCHES

\_\_\_\_\_ FEET \_\_\_\_\_ INCHES \_\_\_\_\_ FEET \_\_\_\_\_ INCHES

Drillers' Names \_\_\_\_\_

Remarks:

DATE

09/15/2023  
DISTRICT WELL INSPECTOR

STATE OF WEST VIRGINIA  
DEPARTMENT OF MINES  
OIL AND GAS WELLS DIVISION

RECEIVED

NOV 20 1984

INSPECTOR'S PLUGGING REPORT

OIL & GAS DIVISION

Permit No. 087-2422P.

DEPT. OF MINES Well No. J. O. Boygs

COMPANY Daniel M. Moore Well Service ADDRESS Spencer, W. Va.

FARM J. O. Boygs DISTRICT Spencer COUNTY Roane

Filling Material Used Cement & Gel

Liner			Location	Amount	Packer	Location	
PLUGS USED AND DEPTH PLACED			BRIDGES		CASING AND TUBING		
CEMENT-THICKNESS	WOOD-SIZE	LEAD	CONSTRUCTION-LOCATION		RECOVERED	SIZE	LOST
<u>Cement</u>	<u>200 ft</u>	<u>35 sk.</u>	<u>1800 Back to 1600</u>		<u>1800</u>	<u>2 7/8</u>	<u>871</u>
<u>Gel</u>	<u>1</u>		<u>1600 " " 840</u>		<u>1780</u>	<u>5"</u>	<u>420</u>
<u>Cement</u>	<u>70 ft.</u>	<u>35 sk.</u>	<u>840 " " 770</u>		<u>850</u>	<u>7"</u>	<u>1352</u>
<u>Gel</u>			<u>770 " " 50</u>				
<u>Cement</u>	<u>50 ft.</u>	<u>35 sk.</u>	<u>50 " " 0</u>				

Drillers' Names Daniel M. Moore & Harold Bowers

Remarks: 11/5/84 Finished Pulling 7" Pipe & Run top 50 ft. Plug & Erected Monument.

11/13/84 I hereby certify I visited the above well on this date.  
DATE

Homer H. Dougherty  
DISTRICT WELL INSPECTOR

09/15/2023

RECEIVED

STATE OF WEST VIRGINIA  
DEPARTMENT OF MINES  
OIL AND GAS WELLS DIVISION

NOV 5 0 1988  
OIL & GAS DIVISION

INSPECTOR'S WELL REPORT

Permit No. \_\_\_\_\_

Oil or Gas Well \_\_\_\_\_  
(KIND)

Company _____ Address _____ Farm _____ Well No. _____ District _____ County _____ Drilling commenced _____ Drilling completed _____ Total depth _____ Date shot _____ Depth of shot _____ Initial open flow _____ /10ths Water in _____ Inch Open flow after tubing _____ /10ths Merc. in _____ Inch Volume _____ Cu. Ft. Rock pressure _____ lbs. _____ hrs. Oil _____ bbls., 1st 24 hrs. Fresh water _____ feet _____ feet Salt water _____ feet _____ feet	CASING AND TUBING	USED IN DRILLING	LEFT IN WELL	PACKERS
	Size			Kind of Packer _____
	16			
	13			
	10			Size of _____
	8 1/4			
	6 5/8			Depth set _____
	5 3/16			
	3			Perf. top _____
	2			Perf. bottom _____
	Liners Used			Perf. top _____
				Perf. bottom _____
	CASING CEMENTED _____ SIZE _____ No. FT. _____ Date _____			
	NAME OF SERVICE COMPANY _____			
	COAL WAS ENCOUNTERED AT _____ FEET _____ INCHES			
	_____ FEET _____ INCHES _____ FEET _____ INCHES			
	_____ FEET _____ INCHES _____ FEET _____ INCHES			

Drillers' Names \_\_\_\_\_

Remarks: \_\_\_\_\_

DATE \_\_\_\_\_

09/15/2023  
DISTRICT WELL INSPECTOR



1) Date: June 21, 19 84  
2) Operator's Well No. J. O. Boggs #14  
3) API Well No. 47 - 087 - 2422-P  
State County Permit



STATE OF WEST VIRGINIA  
OFFICE OF OIL AND GAS, DEPARTMENT OF MINES

APPLICATION FOR A PERMIT TO PLUG AND ABANDON A WELL

4) WELL TYPE: A Oil \_\_\_\_\_ / Gas \_\_\_\_\_ / Liquid injection X / Waste disposal \_\_\_\_\_  
B (If "Gas", Production \_\_\_\_\_ / Underground storage) \_\_\_\_\_ / Deep \_\_\_\_\_ Shallow ( )  
5) LOCATION: Elevation: 1034' Watershed: Bear Run of Reedy Creek LK 25  
District: Spencer County: Roane Quadrangle: Peniel 7.5  
6) WELL OPERATOR Daniel M. Moore Well Service 7) DESIGNATED AGENT Daniel M. Moore  
Address P. O. Box 471 Address P. O. Box 471  
Spencer, WV 25276 Spencer, WV 25276  
8) OIL & GAS INSPECTOR TO BE NOTIFIED 9) PLUGGING CONTRACTOR  
Name Homer Daugherty Name Daniel M. Moore Well Service  
Address Linden Route, Box 3A Address P. O. Box 471  
Looneyville, WV 25275 Spencer, WV 25276

10) WORK ORDER: The work order for the manner of plugging this well is as follows:

Cement 2,500' to 2,300' Freepoint and rip 2 7/8 tubing @ approx. 2,500'  
Gel 2,300' to 1,500' Freepoint and rip 6 5/8 casing @ approx. 1,500'  
Cement 1,500' to 1,400'  
Gel 1,400' to 1,050'  
Cement 1,050' to ~~1,000'~~ 950'  
Gel 950' ~~1,000'~~ to 50'  
Cement 50' to 0

Erect monument and identify

OFFICE USE ONLY

PLUGGING PERMIT

Permit number 47-087-2422-P

September 6, 19 84  
Date

This permit covering the well operator and well location shown below is evidence of permission granted to plug in accordance with the pertinent legal requirements subject to the conditions contained herein and on the reverse hereof. **Notification must be given to the District Oil and Gas Inspector 24 hours before actual permitted work has commenced.**

The permitted work is as described in the Notice and Application, plat, subject to any modifications and conditions on the reverse hereof.

Permit expires September 6, 1986 unless plugging is commenced prior to that date and prosecuted with due diligence.

Bond: <u>102</u> <u>BLANKET</u>	Agent: <u>[Signature]</u>	Plat: <u>[Signature]</u>	Casing: <u>[Signature]</u>	Fee: <u>NF</u>
------------------------------------	---------------------------	--------------------------	----------------------------	----------------

[Signature]  
Administrator, Office of Oil and Gas

NOTE: Keep one copy of this permit posted at the plugging location.

File

See the reverse side of the APPLICANT'S COPY for instructions to the well operator.

09/15/2023

OFFICE USE ONLY

PERMIT MODIFICATIONS AND CONDITIONS (IF ANY) TO THE PROPOSED PLUGGING

RECEIVED  
DIVISION OF MINES

1) WELL TYPE: A Oil \_\_\_\_\_ Gas \_\_\_\_\_  
 2) LOCATION: Daniel M. Moore Well Service, Spencer, WV 25276  
 3) WELL OPERATOR: Daniel M. Moore Well Service, Spencer, WV 25276  
 4) PLUGGING CONTRACTOR: Daniel M. Moore Well Service, Spencer, WV 25276  
 5) DATE: \_\_\_\_\_

OFFICE USE ONLY

This part of Form IV-4(b) is to record the dates of certain occurrences and any follow-up inspections.

	Date	Follow-up inspection(s)	Date(s)
Application received			
Plugging started			
Plugging completed			
Well Record received	September 6, 2023		

OTHER INSPECTIONS

Reason: \_\_\_\_\_

Reason: \_\_\_\_\_

*[Signature]*  
 Administrator, Office of Oil and Gas

*[Signature]*  
 Daniel M. Moore Well Service

09/15/2023



1) Date: June 21 19 84  
2) Operator's Well No. J. O. Boggs #14  
3) API Well No. 47 - 087 - 2422- P  
State County Permit

STATE OF WEST VIRGINIA  
OFFICE OF OIL AND GAS, DEPARTMENT OF MINES  
NOTICE OF APPLICATION TO PLUG AND ABANDON A WELL

4) SURFACE OWNER(S) OF RECORD TO BE SERVED  
(i) Name David G. Fox  
Address Route 1  
Spencer, WV 25276  
(ii) Name \_\_\_\_\_  
Address \_\_\_\_\_  
(iii) Name \_\_\_\_\_  
Address \_\_\_\_\_

5(i) COAL OPERATOR None  
Address \_\_\_\_\_  
5(ii) COAL OWNER(S) WITH DECLARATION ON RECORD:  
Name None  
Address \_\_\_\_\_  
Name None  
Address \_\_\_\_\_  
5(iii) COAL LESSEE WITH DECLARATION ON RECORD:  
Name None  
Address \_\_\_\_\_

TO THE PERSON(S) NAMED ABOVE: You should have received this Form and the following documents:

- (1) The Application to Plug and Abandon a Well on Form IV-4(B), which sets out the parties involved in the work, and describes the well and its location and the plugging work order; and
- (2) The plat (surveyor's map) showing the well location on Form IV-6.

THE REASON YOU RECEIVED THESE DOCUMENTS IS THAT YOU HAVE RIGHTS REGARDING THE APPLICATION WHICH ARE SUMMARIZED IN THE "INSTRUCTIONS" ON THE REVERSE SIDE OF THE COPY OF THE APPLICATION (FORM IV-4(B)) DESIGNATED FOR YOU. HOWEVER, YOU ARE NOT REQUIRED TO TAKE ANY ACTION AT ALL.

Take notice that under Chapter 22 of the West Virginia Code, the undersigned well operator proposes to file or has filed this Notice and Application and accompanying documents for a Permit to plug and abandon a well with the Administrator of the Office of Oil and Gas, West Virginia Department of Mines, with respect to the well at the location described on the attached Application and depicted on the attached Form IV-6. Copies of this Notice, the Application, and the plat have been mailed by registered or certified mail or delivered by hand to the person(s) named above (or by publication in certain circumstances) on or before the day of mailing or delivery to the Administrator.

The truth of the information on the Notice and Application is verified and sworn to and the Notice is signed on behalf of the Well Operator in my County and State by

*Daniel M. Moore*  
this 30th day of July, 19 84.  
My commission expires December 8, 19 91.

*Marie Gough*  
Notary Public, Roane County,  
State of West Virginia

WELL OPERATOR Daniel M. Moore Well Service  
By *Daniel M. Moore*  
Its owner  
Address P. O. Box 471  
Spencer, WV 25276  
Telephone 927-1746

RECEIVED  
AUG 6 1984


OIL & GAS DIVISION  
DEPT. OF MINES  
09/15/2023

P 380 552 331

RECEIPT FOR CERTIFIED MAIL

NO INSURANCE COVERAGE PROVIDED—  
NOT FOR INTERNATIONAL MAIL

(See Reverse)

Sent to	
David G. Fox	
Street and No.	
Route 1	
P.O., State and ZIP Code	
Spencer, WV 25276	
Postage	\$ .20
Certified Fee	.75
Special Delivery Fee	
Restricted Delivery Fee	
Return Receipt Showing to whom and Date Delivered	.60
Return Receipt Showing to whom, Date, and Address of Delivery	
TOTAL Postage and Fees	\$ 1.55
Postmark or Date	
	

PS Form 3800, Feb. 1982

IONS TO APPLICANT

er.

Office of Oil & Gas.

essary.

rd to be served with Notice and Application.

22-4-1m(b) if "more than three tenants in common interest described in subsection (a) of this section inds".

person, firm, partnership, partnership associa- proposes to or does operate a coal mine.

5(ii, iii) See Code § 22-4-20.

ERNING THE REQUIRED COPIES FOR FILING AND SERVICE:

Filing. Code § 22-4-1k and Regulation 7.02 provide that the original and two copies of the Application must be filed with the Administrator, accompanied by (i) an original and four copies of the Notice, (ii) an original and four copies of a plat in the form prescribed by Regulation 11, and (iii) a bond in one of the forms prescribed by Regulation 11, or in lieu thereof the other security allowed by Code § 22-4-9.

Service. In addition, service must be made on the surface owner(s) and the person(s) with an interest in the coal. See Code §§ 22-4-1m and 22-4-9.

RECEIVED  
AUG 6 1984  
OIL & GAS DIVISION  
DEPT. OF MINES

09/15/2023

STATE OF WEST VIRGINIA DEPARTMENT OF MINES OIL AND GAS WELLS DIVISION

RECEIVED

JUL 16 1985

OIL & GAS DIVISION

DEPT. OF MINES

AFFIDAVIT OF PLUGGING AND FILLING WELL

AFFIDAVIT SHOULD BE MADE IN TRIPLICATE, one copy mailed to the Department, one copy to be retained by the Well Operator and the third copy (and extra copies if required) should be mailed to each coal operator at their respective addresses.

Form fields for Coal Operator or Owner: NONE, Address, Coal Operator or Owner, Address, Coal Operator or Owner, Address, Lease or Property Owner, Address.

Form fields for Well Operator: Daniel M. Moore Well Service, Name of Well Operator, Complete Address, WELL AND LOCATION, District, County, WELL NO., Farm.

STATE INSPECTOR SUPERVISING PLUGGING Homer H. Dougherty

AFFIDAVIT

STATE OF WEST VIRGINIA, County of Roane

ss:

Daniel M. Moore and Harold Bowers being first duly sworn according to law depose and say that they are experienced in the work of plugging and filling oil and gas wells and were employed by Daniel M. Moore Well Service, well operator, and participated in the work of plugging and filling the above well, that said work was commenced on the 22nd day of October, 19 84, and that the well was plugged and filled in the following manner:

Table with 4 main columns: Sand or Zone Record, Filling Material, Plugs Used, Casing. Includes rows for 1800-1600, 1600-840, 840-770, 770-50, 50-0 formations and a section for Coal Seams.

Handwritten signature and date: 7/19/85


and that the work of plugging and filling said well was completed on the 5th day of November, 19 84.

And further deponents saith not.

Handwritten signatures: Daniel M. Moore, Harold Bowers, Marie Gough

Sworn to and subscribed before me this 13th day of July, 19 85.

Notary Public



My commission expires: December 8, 1991

Permit No. 47-087-2422-P



RECEIVED  
SEP 17 1985

DIVISION OF OIL & GAS  
DEPARTMENT OF ENERGY

State of West Virginia  
Department of Energy  
Oil and Gas Division  
Charleston 25311  
FINAL INSPECTION REPORT  
INSPECTORS COMPLIANCE REPORT  
July 26, 1985

COMPANY Daniel M. Moore Well Service  
P. O. Box 489  
Spencer, West Virginia 25276

PERMIT NO 087-2422-P (9-06-84)  
FARM & WELL NO J. O. Boggs #14  
DIST. & COUNTY Spencer/Roane

RULE	DESCRIPTION	IN COMPLIANCE	
		Yes	No
23.06	Notification Prior to Starting Work	<input checked="" type="checkbox"/>	<input type="checkbox"/>
16.01	Required Permits at Wellsite	<input checked="" type="checkbox"/>	<input type="checkbox"/>
17.02	Method of Plugging	<input checked="" type="checkbox"/>	<input type="checkbox"/>
18.01	Materials used in Plugging	<input checked="" type="checkbox"/>	<input type="checkbox"/>
23.02	Maintained Access Roads	<input checked="" type="checkbox"/>	<input type="checkbox"/>
25.01	Necessary Equipment to Prevent Waste	<input checked="" type="checkbox"/>	<input type="checkbox"/>
23.04	Reclaimed Drilling Pits	<input checked="" type="checkbox"/>	<input type="checkbox"/>
23.05	No Surface or Underground Pollution	<input checked="" type="checkbox"/>	<input type="checkbox"/>
17.06	Statutory Affidavit	<input checked="" type="checkbox"/>	<input type="checkbox"/>
7.06	Parties Responsible	<input checked="" type="checkbox"/>	<input type="checkbox"/>
7.05	Identification Markings	<input checked="" type="checkbox"/>	<input type="checkbox"/>

I HAVE INSPECTED THE ABOVE CAPTIONED WELL AND RECOMMEND THAT IT BE RELEASED:

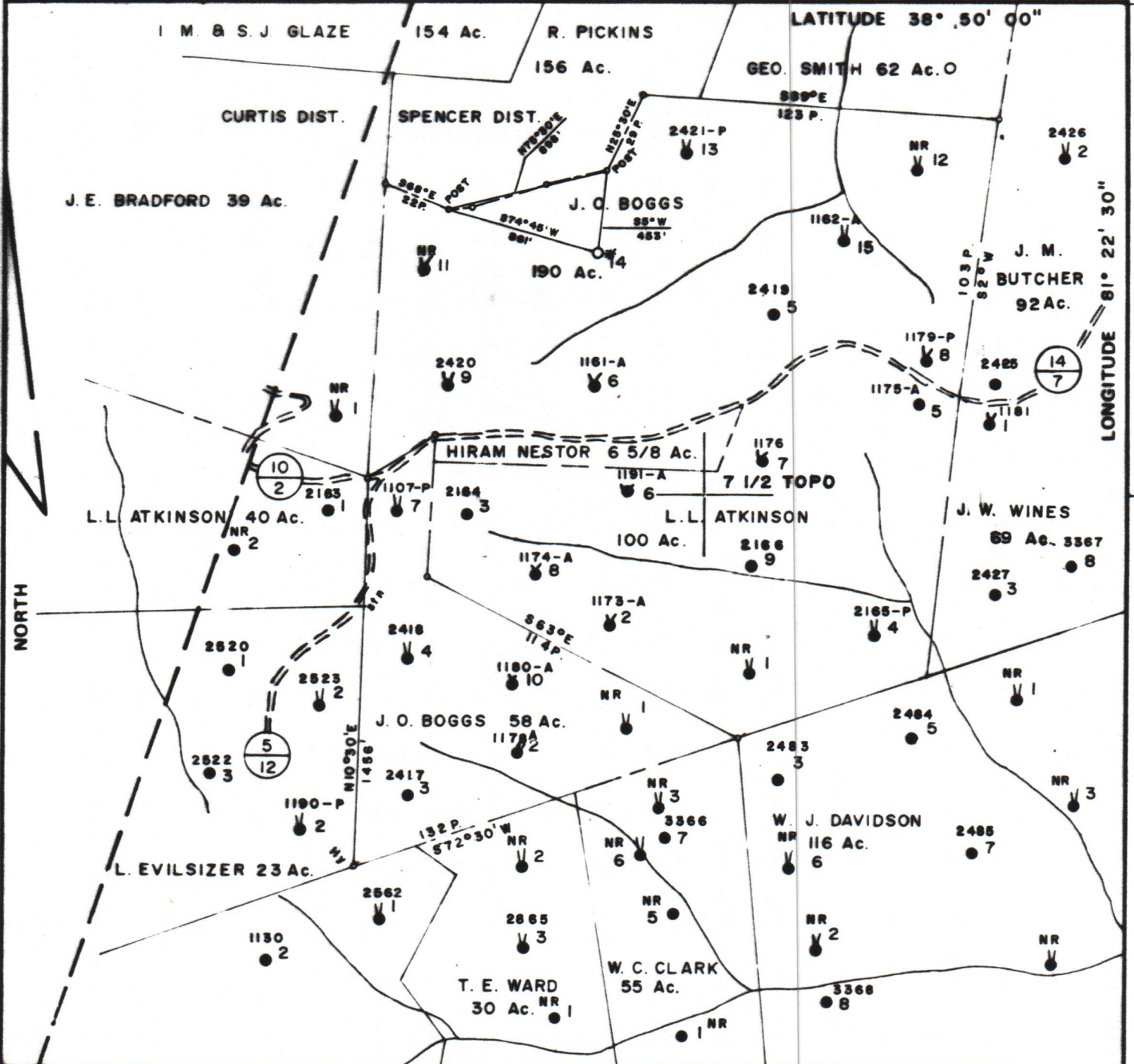
SIGNED Homer H. Dougherty  
DATE 9/12/85

Your Affidavit of Plugging was received and reclamation requirements approved. The well designated by the above permit number has been released under your bond.

T. H. R. B.  
Director- Division of Oil & Gas  
September 19, 1985  
DATE


MN 8/30/84

5,860'



FILE NO. 1390  
 MAP 41 SGS S43 W44  
 SCALE 1" = 800'  
 MINIMUM DEGREE OF ACCURACY 1 IN 200  
 PROVEN SOURCE OF ELEVATION PENNZOIL CO. RECORDS

I THE UNDERSIGNED, HEREBY CERTIFY THAT THIS PLAT IS CORRECT TO THE BEST OF MY KNOWLEDGE AND BELIEF AND SHOWS ALL THE INFORMATION REQUIRED BY LAW AND THE REGULATIONS ISSUED AND PRESCRIBED BY THE DEPARTMENT OF MINES.  
 (SIGNED) Curtis A. Lucas  
 CURTIS A. LUCAS LLS 275



(+) DENOTES LOCATION OF WELL ON UNITED STATES TOPOGRAPHIC MAPS  
 FORM IV-6 (8-78)



DATE MARCH 16,  
 FARM J. O. BOGGS NO. 14  
 API WELL NO. 47-087-2422-P  
 STATE COUNTY PERMIT

STATE OF WEST VIRGINIA  
 DEPARTMENT OF MINES  
 OIL AND GAS DIVISION

WELL TYPE: OIL  GAS  LIQUID INJECTION  WASTE DISPOSAL   
 (IF "GAS,") PRODUCTION  STORAGE  DEEP  SHALLOW   
 LOCATION: ELEVATION 1034' WATER SHED BEAR RUN  
 DISTRICT SPENCER COUNTY ROANE  
 QUADRANGLE PENIEL 7 1/2

SURFACE OWNER DAVID GIBBS FOX ACREAGE 16 Ac.  
 OIL & GAS ROYALTY OWNER JOHN W. HORNER LEASE ACREAGE 190 Ac.  
 LEASE NO. 81225-50

PROPOSED WORK: DRILL  CONVERT  DRILL DEEPER  REDRILL  FRACTURE OR STIMULATE  PLUG OFF OLD FORMATION  PERFORATE NEW FORMATION  OTHER PHYSICAL CHANGE IN WELL (SPECIFY) \_\_\_\_\_

PLUG AND ABANDON  CLEAN OUT AND REPLUG   
 TARGET FORMATION BEREA ESTIMATED DEPTH 2703'  
 WELL OPERATOR DANIEL M. MOORE WELL DESIGNATED AGENT DANIEL M. MOORE  
 ADDRESS Box 471 SERVICE ADDRESS same  
SPENCER, WV 25276

09/15/2023