

NOTE: ALL WELLS IDENTIFIED WITHIN 2400' ARE SHOWN

NOTE: NO BUILDING STRUCTURES IDENTIFIED WITHIN 200'


SURFACE HOLE	
STATE PLANE WV NORTH/SOUTH ZONE NAD 1927 N - 588,055.75 : E - 1,911,636.02	
LATITUDE: (N) 38.6145393 LONGITUDE: (W) 81.3092505	
UTM, NAD83 17 - 84W TO 78W, METERS N - 4,274,058.766 : E - 473,090.631	


(+) DENOTES LOCATION OF WELL ON UNITED STATES TOPOGRAPHIC MAPS

FILE NO.	CA800737 P&A
DRAWING NO.	737 P&A
SCALE	1" = 1000'
MINIMUM DEGREE OF ACCURACY	1 : 200
PROVEN SOURCE OF ELEVATION	MAPPING GRADE GPS

I THE UNDERSIGNED, HEREBY CERTIFY THAT THIS PLAT IS CORRECT TO THE BEST OF MY KNOWLEDGE AND BELIEF AND SHOWS ALL THE INFORMATION REQUIRED BY LAW AND THE REGULATIONS ISSUED AND PRESCRIBED BY THE DEPARTMENT OF ENVIRONMENTAL PROTECTION.

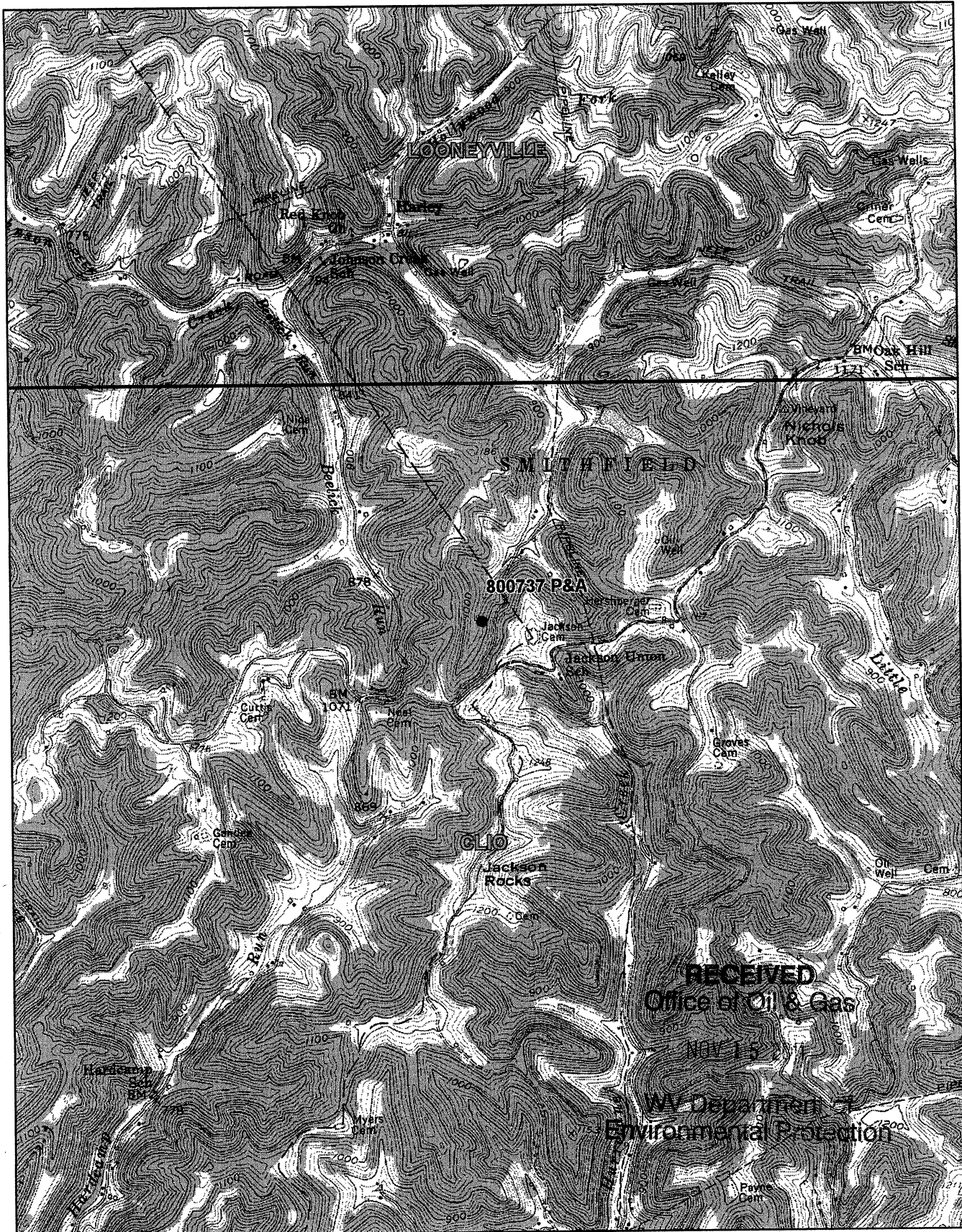
(SIGNED) Paul E. Miller
R.P.E. _____ L.L.S. 647



STATE OF WEST VIRGINIA DIVISION OF ENVIRONMENTAL PROTECTION OIL AND GAS DIVISION		DATE <u>JUNE 21</u> , 20 <u>11</u>	
		OPERATOR'S WELL NO. <u>800737</u>	
		API WELL NO. <u>47 087 02348</u>	
WELL TYPE: OIL <input type="checkbox"/> GAS <input type="checkbox"/> LIQUID INJECTION <input type="checkbox"/> WASTE DISPOSAL <input type="checkbox"/>		STATE	COUNTY
(IF "GAS,") PRODUCTION <input type="checkbox"/> STORAGE <input type="checkbox"/> DEEP <input type="checkbox"/> SHALLOW <input type="checkbox"/>		<u>47</u>	<u>087</u>
LOCATION: ELEVATION <u>980'</u> WATER SHED <u>JOHNSON CREEK</u>		PERMIT <u>02348</u>	
DISTRICT <u>WALTON</u> COUNTY <u>ROANE</u>			
QUADRANGLE <u>CLIQ. WV 7.5'</u>			
SURFACE OWNER <u>CHARLES D. BAXTER</u> ACREAGE <u>62.2</u>			
OIL & GAS ROYALTY OWNER <u>J.G. & L.F. WESTFALL/C.C. & PEARL DENHAM</u> LEASE ACREAGE <u>44</u>			
LEASE NO. <u>1-006098-000/1-012494-000</u>			
PROPOSED WORK: DRILL <input type="checkbox"/> CONVERT <input type="checkbox"/> DRILL DEEPER <input type="checkbox"/> REDRILL <input type="checkbox"/> FRACTURE OR STIMULATE <input type="checkbox"/> PLUG OFF OLD FORMATION <input type="checkbox"/> PERFORATE NEW FORMATION <input type="checkbox"/> OTHER PHYSICAL CHANGE IN WELL (SPECIFY) _____			
PLUG AND ABANDON <input checked="" type="checkbox"/> CLEAN OUT AND REPLUG <input type="checkbox"/>			
TARGET FORMATION _____ ESTIMATED DEPTH _____			
WELL OPERATOR <u>CHESAPEAKE APPALACHIA LLC</u> DESIGNATED AGENT <u>ERIC GILLISPIE</u>			
ADDRESS <u>PO BOX 6070, CHARLESTON, WV 25362</u> ADDRESS <u>SAME</u>			

FORM WW-6

COUNTY NAME
PERMIT



RECEIVED
 Office of Oil & Gas
 NOV 15
 WA Department of
 Environmental Protection

DELORME

© 2001 DeLorme. XMap®. Data copyright of content owner.
 Zoom Level: 13-0 Datum: NAD27

Scale 1 : 25,000
 1" = 2,083 ft

