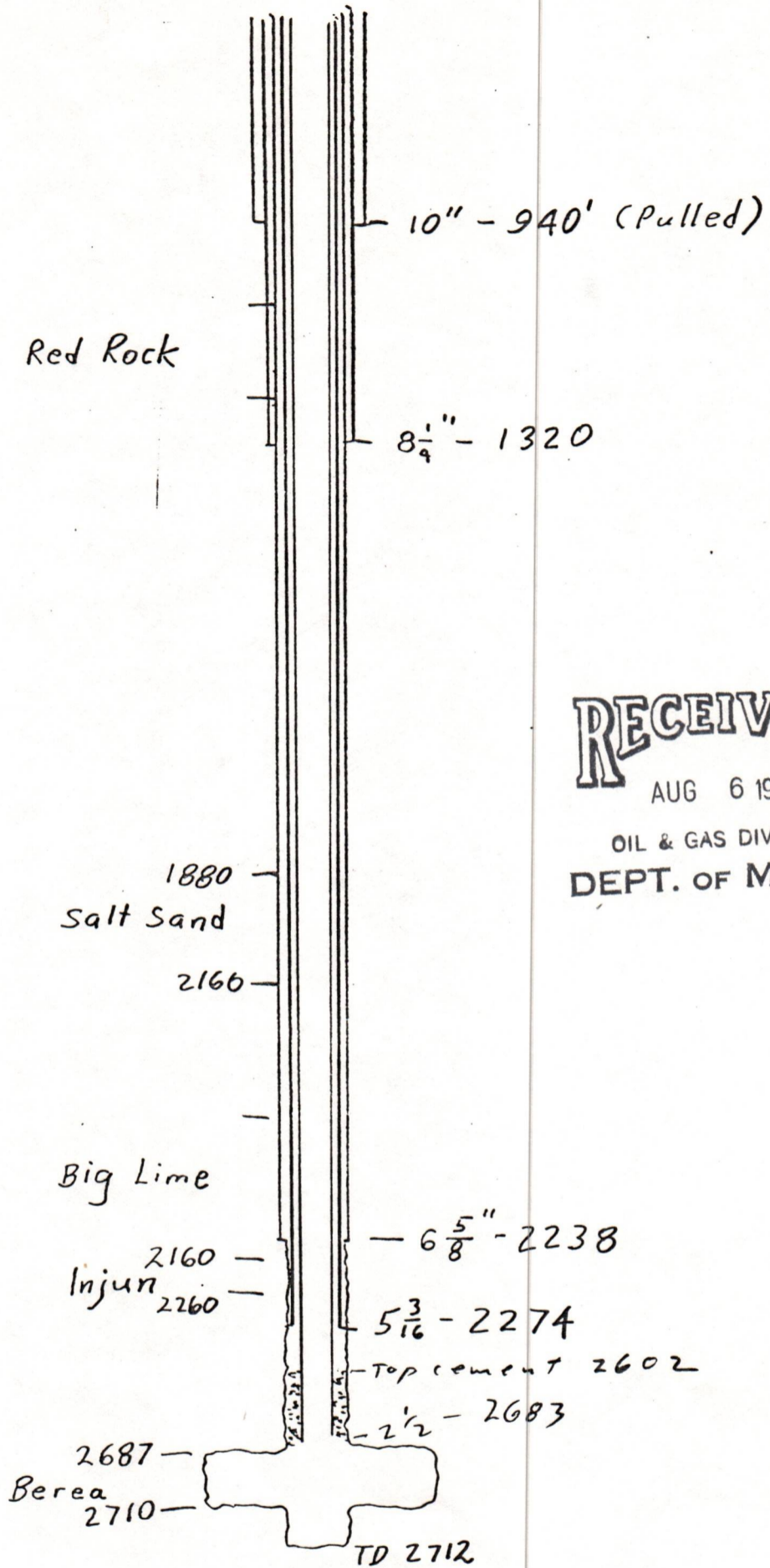


L.L. Atkinson 3
Boggs WF Area



RECEIVED
AUG 6 1984
OIL & GAS DIVISION
DEPT. OF MINES

09/15/2023

STATE OF WEST VIRGINIA
DEPARTMENT OF MINES
OIL AND GAS WELLS DIVISION

INSPECTOR'S WELL REPORT

Permit No. _____

Oil or Gas Well _____
(KIND)

		CASING AND TUBING	USED IN DRILLING	LEFT IN WELL	PACKERS
Company _____		Size			Kind of Packer _____
Address _____		16			
Farm _____		13			Size of _____
Well No. _____		10			
District _____ County _____		8 1/4			Depth set _____
Drilling commenced _____		6 3/8			
Drilling completed _____ Total depth _____		5 3/16			Perf. top _____
Date shot _____ Depth of shot _____		3			
Initial open flow _____ /10ths Water in _____ Inch		2			Perf. bottom _____
Open flow after tubing _____ /10ths Merc. in _____ Inch		Liners Used			Perf. top _____
Volume _____ Cu. Ft.					Perf. bottom _____
Rock pressure _____ lbs. _____ hrs.		CASING CEMENTED _____ SIZE _____ No. FT. _____ Date _____			
Oil _____ bbls., 1st 24 hrs.		NAME OF SERVICE COMPANY _____			
Fresh water _____ feet _____ feet		COAL WAS ENCOUNTERED AT _____ FEET _____ INCHES			
Salt water _____ feet _____ feet		_____ FEET _____ INCHES _____ FEET _____ INCHES			

Drillers' Names _____

Remarks:

STATE OF WEST VIRGINIA
DEPARTMENT OF MINES
OIL AND GAS WELLS DIVISION
INSPECTOR'S PLUGGING REPORT

RECEIVED
OCT 10 1984
OIL & GAS DIVISION
DEPT. OF MINES

Permit No. 087-2164-P

Well No. 3

COMPANY Daniel M. Moore Well Service ADDRESS Spencer, W. Va.
FARM L. L. Atkinson DISTRICT Spencer COUNTY Roane

Filling Material Used Cement + Gel

Liner			Location	Amount	Packer	Location		
PLUGS USED AND DEPTH PLACED			BRIDGES			CASING AND TUBING		
CEMENT-THICKNESS	WOOD-SIZE	LEAD	CONSTRUCTION-LOCATION			RECOVERED	SIZE	LOST
Cement	160 ft	35 sk.	2200	Back to	2040	2200	2 7/8"	483
Gel			2040	" "	1400	2190	5"	84
Cement	70 ft.	20 sk.	1400	" "	1330	2100	7"	138
Gel			1330	" "	700	700	8"	620
Cement	50 ft.	35 sk.	700	" "	650			
Gel			650	" "	50			
Cement	50 ft	35 sk.	50	" "	0			

Drillers' Names Daniel M. Moore + Harold Bowers

Remarks: 9/24/84 Cut 2 7/8" tubing with ripper at free point at 2200 ft.
9/25/84 Pulling 5" pipe after cutting at free point at 2190 ft.
9/28/84 Pulling 7" pipe after cutting at free point at 2100 ft. going to start to pull 8" pipe and then run 2 7/8" tubing back to 2200 ft. and gel hole + spot cement plugs through. 10/1/84 No One on Log Point
10/2/84 Cut 8" pipe free at 700 ft. and run 2 7/8" Back to 2200 ft.
10/3/84 Gelled hole + spotted cement plugs as 2 7/8" was pulled back.
10/4/84 Pulled 8" pipe and run top plugs erected monument.

I hereby certify I visited the above well on this date.

DATE

Homer H. Dougherty

STATE OF WEST VIRGINIA
DEPARTMENT OF MINES
OIL AND GAS WELLS DIVISION

INSPECTOR'S WELL REPORT

Permit No. _____

Oil or Gas Well _____
(KIND)

	CASING AND TUBING	USED IN DRILLING	LEFT IN WELL	PACKERS
Company _____	Size			
Address _____	16			Kind of Packer _____
Farm _____	13			
Well No. _____	10			Size of _____
District _____ County _____	8 1/4			
Drilling commenced _____	6 5/8			Depth set _____
Drilling completed _____ Total depth _____	5 3/16			
Date shot _____ Depth of shot _____	3			Perf. top _____
Initial open flow _____ /10ths Water in _____ Inch	2			Perf. bottom _____
Open flow after tubing _____ /10ths Merc. in _____ Inch	Liners Used			Perf. top _____
Volume _____ Cu. Ft.				Perf. bottom _____
Rock pressure _____ lbs. _____ hrs.	CASING CEMENTED _____ SIZE _____ No. FT. _____ Date _____			
Oil _____ bbls., 1st 24 hrs.	NAME OF SERVICE COMPANY _____			
Fresh water _____ feet _____ feet	COAL WAS ENCOUNTERED AT _____ FEET _____ INCHES			
Salt water _____ feet _____ feet	_____ FEET	_____ INCHES	_____ FEET	_____ INCHES
	_____ FEET	_____ INCHES	_____ FEET	_____ INCHES

Drillers' Names _____

Remarks: _____

RECEIVED
AUG 6 1984



1) Date: June 21, 19 84
2) Operator's Well No. L. L. Atkinson #3
3) API Well No. 47 - 087 - 2164-P
State County Permit

OIL & GAS DIVISION
OFFICE OF OIL AND GAS, DEPARTMENT OF MINES

APPLICATION FOR A PERMIT TO PLUG AND ABANDON A WELL

4) WELL TYPE: A Oil _____ / Gas _____ / Liquid injection X / Waste disposal _____
B (If "Gas", Production _____ / Underground storage) _____ / Deep _____ Shallow _____
5) LOCATION: Elevation: 1051' Watershed: Scaffold Run of Tanner Run, LK 31
District: Spencer County: Roane Quadrangle: Peniel 7.5
6) WELL OPERATOR Daniel M. Moore Well Service 7) DESIGNATED AGENT Daniel M. Moore
Address P. O. Box 471 Address P. O. Box 471
Spencer, WV 25276 Spencer, WV 25276
8) OIL & GAS INSPECTOR TO BE NOTIFIED 9) PLUGGING CONTRACTOR
Name Homer Daugherty Name Daniel M. Moore Well Service
Address Linden Route, Box 3A Address P. O. Box 471
Looneyville, WV 25259 Spencer, WV 25276

10) WORK ORDER: The work order for the manner of plugging this well is as follows:

Cement 2,600' to 2,400' Freepoint and rip 2 7/8 tubing @ approx. 2,600'
Gel 2,400' to 1,500'
Cement 1,500' to 1,400' Freepoint and rip 6 5/8 casing @ approx. 1,500'
Gel 1,400' to 1,000'
Cement 1,000' to 950'
Gel 950' to 50'
Cement 50' to 0'

Erect monument and identify

OFFICE USE ONLY
PLUGGING PERMIT

Permit number 47-087-2164-P

September 6, 19 84
Date

This permit covering the well operator and well location shown below is evidence of permission granted to plug in accordance with the pertinent legal requirements subject to the conditions contained herein and on the reverse hereof. **Notification must be given to the District Oil and Gas Inspector 24 hours before actual permitted work has commenced.**

The permitted work is as described in the Notice and Application, plat, subject to any modifications and conditions on the reverse hereof.

Permit expires September 6, 1986 unless plugging is commenced prior to that date and prosecuted with due diligence.

Bond: <u>102</u> BLANKET	Agent: <u>LD</u> ✓	Plat: <u>MW</u>	Casing: <u>[Signature]</u>	Fee: <u>NP</u>
------------------------------------	--------------------	-----------------	----------------------------	----------------

Michael Lewis
Administrator, Office of Oil and Gas

NOTE: Keep one copy of this permit posted at the plugging location.

File

See the reverse side of the APPLICANT'S COPY for instructions to the well operator.

09/15/2023

OFFICE USE ONLY

PERMIT MODIFICATIONS AND CONDITIONS (IF ANY) TO THE PROPOSED PLUGGING

WELL TYPE: A Oil
 LOCATION: Spencer, WV 25276
 WELL OPERATOR: Daniel M. Moore Well Service
 ADDRESS: P.O. Box 471, Spencer, WV 25276
 PLUGGING CONTRACTOR: Daniel M. Moore Well Service
 ADDRESS: P.O. Box 471, Spencer, WV 25276

WORK ORDER: The work order for the manner of plugging this well is as follows:

Cement	2,000' to 2,400'	Freepoint and rig 2 7/8 casing @ approx. 2,600'
Gel	2,100' to 1,500'	
Cement	1,500' to 1,400'	Freepoint and rig 6 5/8 casing @ approx. 1,500'
Gel	1,400' to 1,000'	
Cement	1,000' to 50'	
Gel	50' to 50'	
Cement	50' to 0'	

OFFICE USE ONLY

This part of Form IV-4(b) is to record the dates of certain occurrences and any follow-up inspections.

	Date	Follow-up inspection(s)	Date(s)
Application received			
Plugging started		" "	
Plugging completed		" "	
Well Record received		" "	

OTHER INSPECTIONS

Reason:

Reason:

Michael J. Jenkins
 Administrator, Office of Oil and Gas

DATE: 09/15/2023
 TIME: 10:00 AM
 SIGNATURE: *[Signature]*

File

09/15/2023



1) Date: June 21 19 84
2) Operator's Name: L. L. Atkinson
3) Well No. 47 - 087 - 2164
State County Permit

STATE OF WEST VIRGINIA
OFFICE OF OIL AND GAS, DEPARTMENT OF MINES
NOTICE OF APPLICATION TO PLUG AND ABANDON A WELL

1) SURFACE OWNER(S) OF RECORD TO BE SERVED

- (i) Name Martha R. Atkinson
Address 717 W. Robertson Street
Brandon, FL 33511
- (ii) Name Jack Tanner
Address Route 1
Spencer, WV 25276
- (iii) Name James & Rick Ice
Address Route 1
Spencer, WV 25276

5(i) COAL OPERATOR None
Address _____

5(ii) COAL OWNER(S) WITH DECLARATION ON RECORD:
Name None
Address _____

Name None
Address _____

5(iii) COAL LESSEE WITH DECLARATION ON RECORD:
Name _____
Address _____

TO THE PERSON(S) NAMED ABOVE: You should have received this Form and the following documents:

- (1) The Application to Plug and Abandon a Well on Form IV-4 (B), which sets out the parties involved in the work, and describes the well and its location and the plugging work order; and
- (2) The plat (surveyor's map) showing the well location on Form IV-6.

THE REASON YOU RECEIVED THESE DOCUMENTS IS THAT YOU HAVE RIGHTS REGARDING THE APPLICATION WHICH ARE SUMMARIZED IN THE "INSTRUCTIONS" ON THE REVERSE SIDE OF THE COPY OF THE APPLICATION (FORM IV-4 (B)) DESIGNATED FOR YOU. HOWEVER, YOU ARE NOT REQUIRED TO TAKE ANY ACTION AT ALL.

Take notice that under Chapter 22 of the West Virginia Code, the undersigned well operator proposes to file or has filed this Notice and Application and accompanying documents for a Permit to plug and abandon a well with the Administrator of the Office of Oil and Gas, West Virginia Department of Mines, with respect to the well at the location described on the attached Application and depicted on the attached Form IV-6. Copies of this Notice, the Application, and the plat have been mailed by registered or certified mail or delivered by hand to the person(s) named above (or by publication in certain circumstances) on or before the day of mailing or delivery to the Administrator.

The truth of the information on the Notice and Application is verified and sworn to and the Notice is signed on behalf of the Well Operator in my County and State by

Daniel M. Moore
this 30th day of July, 19 84.
My commission expires December 8, 19 91.

Marie Gough
Notary Public, Roane County,
State of West Virginia

WELL OPERATOR Daniel M. Moore Well Service
By Daniel M. Moore
Its owner
Address P. O. Box 471
Spencer, WV 25276
Telephone 927-1746

RECEIVED

AUG 6 1984

OIL & GAS DIVISION
DEPT. OF MINES

See the reverse side for line item instructions, and for other instructions concerning the required copies of the Notice and Application and the plat, etc.

09/15/2023

FORM IV-
Reverse

P 380-552 329

RECEIPT FOR CERTIFIED MAIL

NO INSURANCE COVERAGE PROVIDED-
NOT FOR INTERNATIONAL MAIL

(See Reverse)

Sent to	
Jack Tanner	
Street and No.	
Route 1	
P.O., State and ZIP Code	
Spencer, WV 25276	
Postage	\$.20
Certified Fee	.75
Special Delivery Fee	
Restricted Delivery Fee	
Return Receipt Showing to whom and Date Delivered	.60
Return Receipt Showing to whom, Date, and Address of Delivery	
TOTAL Postage and Fees	\$ 1.55
Postmark or Date	

T O A P P L I C A N T

of Oil & Gas.

ry.

to be served with Notice and Application.
22-4-1m(b) if "more than three tenants in common
as described in subsection (a) of this section
is".

person, firm, partnership, partnership associa-
tion, or does operate a coal mine.

PS Form 3800, Feb. 1982

PS Form 3800, Feb. 1982



5(ii, iii) See Code § 22-

REGARDING THE REQUIRED COPIES FOR FILING AND SERVICE:

Filing. Code § 22-4-1k and Regulation 7.02 provide that the original and two copies of the Application must be filed with the Administrator, accompanied by (i) an original and four copies of the Notice, (ii) an original and four copies of a plat in the form prescribed by Regulation 11, and (iii) a bond in one of the forms prescribed by Regulation 11, or in lieu thereof the other security allowed by Code § 22-4-9.

Service. In addition, service must be made on the surface owner(s) and the person(s) with an interest in the coal. See Code §§ 22-4-1m and 22-4-9.

DEPT. OF MINES
DIVISION OF OIL & GAS
RECEIVED

09/15/2023



RECEIVED
SEP 17 1985

DIVISION OF OIL & GAS
DEPARTMENT OF ENERGY

State of West Virginia

Department of ~~Mines~~ *Energy*

Oil and Gas Division

Charleston 25305

FINAL INSPECTION REPORT
INSPECTORS COMPLIANCE REPORT
October 26, 1984

COMPANY <u>Daniel M. Moore Well Service</u>	PERMIT NO <u>087-2164-P</u> (9-06-84)
<u>P. O. Box 471</u>	FARM & WELL NO <u>Martha Atkinson #3</u>
<u>Spencer, West Virginia 25276</u>	DIST. & COUNTY <u>Spencer/Roane</u>

RULE	DESCRIPTION	IN COMPLIANCE	
		Yes	No
23.06	Notification Prior to Starting Work	<input checked="" type="checkbox"/>	<input type="checkbox"/>
16.01	Required Permits at Wellsite	<input checked="" type="checkbox"/>	<input type="checkbox"/>
17.02	Method of Plugging	<input checked="" type="checkbox"/>	<input type="checkbox"/>
18.01	Materials used in Plugging	<input checked="" type="checkbox"/>	<input type="checkbox"/>
23.02	Maintained Access Roads	<input checked="" type="checkbox"/>	<input type="checkbox"/>
25.01	Necessary Equipment to Prevent Waste	<input checked="" type="checkbox"/>	<input type="checkbox"/>
23.04	Reclaimed Drilling Pits	<input checked="" type="checkbox"/>	<input type="checkbox"/>
23.05	No Surface or Underground Pollution	<input checked="" type="checkbox"/>	<input type="checkbox"/>
17.06	Statutory Affidavit	<input checked="" type="checkbox"/>	<input type="checkbox"/>
7.06	Parties Responsible	<input checked="" type="checkbox"/>	<input type="checkbox"/>
7.05	Identification Markings	<input checked="" type="checkbox"/>	<input type="checkbox"/>

I HAVE INSPECTED THE ABOVE CAPTIONED WELL AND RECOMMEND THAT IT BE RELEASED:

SIGNED Homer H. Dougherty
DATE 9/12/85

Your Affidavit of Plugging was received and reclamation requirements approved. The well designated by the above permit number has been released under your bond.

T. H. B.
Administrator-Oil & Gas Division

September 19, 1985

DATE

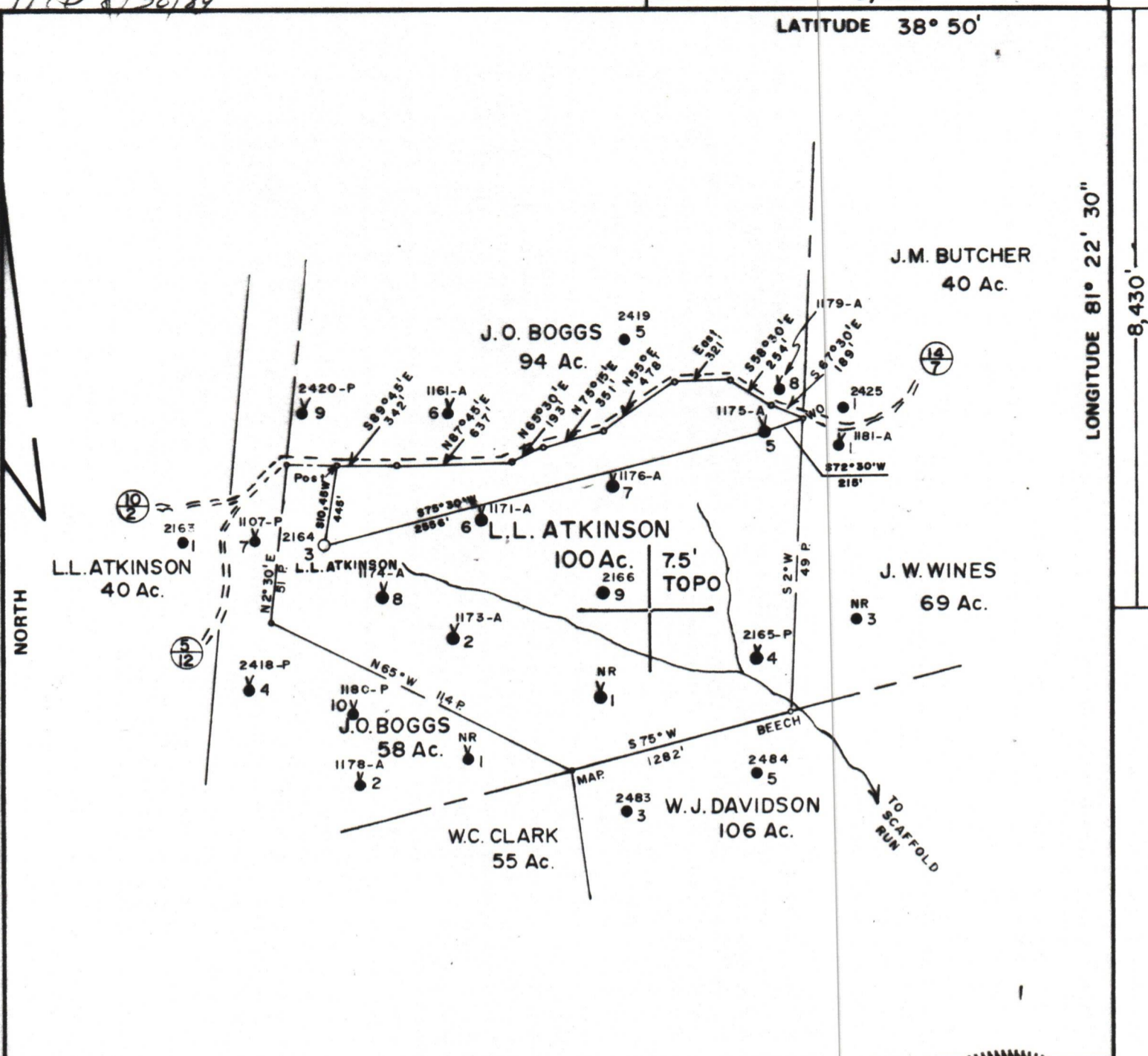
09/15/2023

714 8/30/84

6,480'


LATITUDE 38° 50'

LONGITUDE 81° 22' 30"



FILE NO. 1602
 MAP 41 sqs S43, W44
 SCALE 1" = 800'
 MINIMUM DEGREE OF ACCURACY 1 in 200
 PROVEN SOURCE OF ELEVATION Pennzoil Co. Records

I THE UNDERSIGNED, HEREBY CERTIFY THAT THIS PLAT IS CORRECT TO THE BEST OF MY KNOWLEDGE AND BELIEF AND SHOWS ALL THE INFORMATION REQUIRED BY LAW AND THE REGULATIONS ISSUED AND PRESCRIBED BY THE DEPARTMENT OF MINES.
 (SIGNED) Curtis A. Lucas
 CURTIS A. LUCAS LLS 275



(+) DENOTES LOCATION OF WELL ON UNITED STATES TOPOGRAPHIC MAPS
 FORM IV-6 (8-78)



DATE MARCH 16, 19 84
 FARM L.L. ATKINSON NO. 3
 API WELL NO. 47 - 087 - 2164-P
 STATE COUNTY PERMIT

STATE OF WEST VIRGINIA
 DEPARTMENT OF MINES
 OIL AND GAS DIVISION

WELL TYPE: OIL ___ GAS ___ LIQUID INJECTION ___ WASTE DISPOSAL ___
 (IF "GAS,") PRODUCTION ___ STORAGE ___ DEEP ___ SHALLOW ___
 LOCATION: ELEVATION 1051' WATER SHED Scaffold Run of Lick Fork
 DISTRICT Spencer COUNTY Roane
 QUADRANGLE Peniel 7.5'
 SURFACE OWNER Martha R. Atkinson ACREAGE 31 Ac.
 OIL & GAS ROYALTY OWNER EVELYN SPERLBAUM LEASE ACREAGE 100 Ac.
 LEASE NO. 81226-50

09/15/2023

PROPOSED WORK: DRILL ___ CONVERT ___ DRILL DEEPER ___ REDRILL ___ FRACTURE OR STIMULATE ___ PLUG OFF OLD FORMATION ___ PERFORATE NEW FORMATION ___ OTHER PHYSICAL CHANGE IN WELL (SPECIFY) ___
 PLUG AND ABANDON CLEAN OUT AND REPLUG ___
 TARGET FORMATION Berea ESTIMATED DEPTH 2712'
 WELL OPERATOR DANIEL M. MOORE DESIGNATED AGENT DANIEL M. MOORE
 ADDRESS P.O. Box 471 SERVICE ADDRESS Same
SPENCER WV 25276