

SOURCE ELEV. : FORKS of ROAD MARKED \* 982.00

- New Location .
- Drill Deeper . . . .
- Redrill . . . . .
- Abandonment . . . . .

DEGREE OF ACCURACY = 1 PART PER 200

"I, the undersigned, hereby certify that this map is correct to the best of my knowledge and belief and shows all the information required by paragraph 6 of the rules and regulations of the oil and gas section of the mining laws of West Virginia." *[Signature]*

Company	L. W. ROCHE, AGENT	
Address	SPENCER	
Farm	PETER M. DODD	
Tract	Acres 124	Lease No.
Well (Farm) No.	1	Serial No.
Elevation (Spirit Level)	920	
Quadrangle	WALTON	
County	ROANE	District WALTON
Engineer	ANDREW L. SIMON	
Engineer's Registration No.	3978	
File No.	Drawing No.	
Date	6-10-64	Scale 1" = 600'

STATE OF WEST VIRGINIA  
DEPARTMENT OF MINES  
OIL AND GAS DIVISION  
CHARLESTON

**WELL LOCATION MAP**

FILE NO. ROA-1078P

+ Denotes location of well on United States Topographic Maps, scale 1 to 62,500, latitude and longitude lines being represented by border lines as shown.

- Denotes one inch spaces on border line of original tracing.

Office of Oil and Gas  
1356 Hansford Street  
Charleston, WV 25301  
Phone: (304) 558-6075  
Fax: (304) 558-6047

---

## West Virginia Department of Environmental Protection

---

Bob Wise,  
Governor

Stephanie R. Timmermeyer,  
Cabinet Secretary

October 28, 2003

### FINAL INSPECTION REPORT

### WELL PLUGGING PERMIT RELEASED

ELMORE PRODUCTION SERVICES INC,

The FINAL INSPECTION REPORT for the permit, API Well Number: 47-8701078, issued to ELMORE PRODUCTION SERVICES INC, and listed below has been received in this office. Your Affidavit of Plugging was received and reclamation requirements approved. The well designated by the permit number below has been released under your bond.



JAMES MARTIN  
Chief,  
Office of Oil and Gas

Operator: ELMORE PRODUCTION SERVICES INC

Operator's Well No: 1

Farm Name: WOLF, DELBERT

**API Well Number: 47-8701078**

Date Issued: 09/11/2003

WR-38

API# 47-87-1078

DATE 9-24-03

STATE OF WEST VIRGINIA  
DIVISION OF ENVIRONMENTAL PROTECTION  
OFFICE OF OIL AND GAS

AFFIDAVIT OF PLUGGING AND FILLING WELL

AFFIDAVIT SHOULD BE IN TRIPLICATE, one copy mailed to the Division, one copy to be retained by the Well Operator and the third copy (and extra copies if required) should be mailed to each coal operator at their respective addresses.

Farm name: DELBERT WOLF, HRS Operator Well No.: ONE


LOCATION: Elevation: 920' Quadrangle: WALTON  
District: WALTON County: ROANE  
Latitude: 42 77 Feet South of 38 Deg. 35 Min. - Sec  
Longitude: 153.1 Feet West of 81 Deg. 25 Min. - Sec.

Well Type OIL        GAS X

Company: E P S INC Coal Operator NONE  
PO BOX 772 or Owner  
SPENCER WV 25276

Agent: OYSTONESTREET Coal Operator         
or Owner       

Permit Issued Date: 9-11-2003




AFFIDAVIT

STATE OF WEST VIRGINIA,  
County of ROANE ss

JACK CARPENTAR and RAY HERTHORN being first duly sworn according to law depose and say that they are experienced in the work of plugging and filling oil and gas wells and were employed by the above named well operator, and participated in the work of plugging and filling the above well, and ED GAINER Oil and Gas Inspector representing the Director, say that said work was commenced on the 12th day of SEPTEMBER ~~19~~ 2003 and that the well was plugged and filled in the following manner:

TYPE	FROM	TO	PIPE REMOVED	LEFT
GEL	2090	-0-	LESS CEMENT	Plugs
CEMENT	2080	1940	16" - 28'	28'
CEMENT	898	798	4 1/2" - 898	1099
CEMENT	520	420		
CEMENT	50	-0-		

Description of monument: 8" CASING API# ATTACHED and that the work of plugging and filling said well was completed on the 18th day of SEPTEMBER ~~19~~ 2003



Ray Herthorn  
Jack Carpenter  
and Ed Gainer on the 9th day of SEPTEMBER ~~19~~ 2003

Notary Public  
Oil and Gas Inspector: [Signature]

STATE OF WEST VIRGINIA  
DIVISION OF ENVIRONMENTAL PROTECTION  
OFFICE OF OIL AND GAS


APPLICATION FOR A PERMIT TO PLUG AND ABANDON

- 4) Well Type: Oil      / Gas x / Liquid injection      / Waste disposal      /  
(If "Gas, Production x or Underground storage     ) Deep      / Shallow x
- 5) Location: Elevation 920' Watershed Little Sandy  
District Walton 7 County Roane Quadrangle Walton 656
- 6) Well Operator E. P. S., Inc. 7) Designated Agent Timothy M. Elmore  
Address P. O. Box 772 Address P. O. Box 772  
Spencer, WV 25276 Spencer, WV 25276
- 8) Oil and Gas Inspector to be notified 9) Plugging Contractor  
Name Homer Dougherty Name CCCo.  
Address Looneyville, WV 25259 Address P. O. Box 661  
Spencer, WV 25276

10) Work Order: The work order for the manner of plugging this well is as follows:

T.D.	2090 to	0	Gell less Cement Plugs
	2090 -	1990	Cement
	Cut	4½	
	1200 -	1100	Cement
	500 -	400	Cement
	100	0	0 Cement

Contact Ed Gainer  
at 389-7582  
prior plugging.  
GCS



Erect Monument API# Attached

OFFICE USE ONLY

PLUGGING PERMIT

Permit Number \_\_\_\_\_ Date \_\_\_\_\_, 19\_\_

This permit covering the well and well location shown below is evidence of permission granted to plug in accordance with the pertinent legal requirements subject to the conditions contained herein and on the reverse hereof. Notification must be given to the District Oil and Gas Inspector 24 Hours before actual permitted work has commenced.

The permitted work is as described in the Notice and Application, plat, subject to any modifications and conditions on the reverse hereof.

Permit expires \_\_\_\_\_ unless plugging is commenced prior to that date and prosecuted with due diligence.

Bond: \_\_\_\_\_ Agent: \_\_\_\_\_ Plat: 5/8/01 Casing: \_\_\_\_\_ WPCP: \_\_\_\_\_ Other: \_\_\_\_\_

Chief, Office of Oil and Gas

NOTE: Keep one copy of this permit posted at the plugging location.

See the reverse side of the APPLICANT'S COPY for instructions to the well operator.

OK # 8736  
100-