

WW-7
8-30-06



West Virginia Department of Environmental Protection
Office of Oil and Gas
WELL LOCATION FORM: GPS

API: 47-087-6940000(21) WELL NO.: _____

FARM NAME: Marks

RESPONSIBLE PARTY NAME: _____

COUNTY: ROANE DISTRICT: WALTON

QUADRANGLE: CLIO

SURFACE OWNER: Justin Marks

ROYALTY OWNER: _____

UTM GPS NORTHING: 4,274,598.812

UTM GPS EASTING: 467,407.938 GPS ELEVATION: 298.027

The Responsible Party named above has chosen to submit GPS coordinates in lieu of preparing a new well location plat for a plugging permit or assigned API number on the above well. The Office of Oil and Gas will not accept GPS coordinates that do not meet the following requirements:

1. Datum: NAD 1983, Zone: 17 North, Coordinate Units: meters, Altitude: height above mean sea level (MSL) – meters.
2. Accuracy to Datum – 3.05 meters
3. Data Collection Method:

Survey grade GPS : Post Processed Differential _____

Real-Time Differential

Mapping Grade GPS _____ : Post Processed Differential _____

Real-Time Differential _____

4. Letter size copy of the topography map showing the well location.

I the undersigned, hereby certify this data is correct to the best of my knowledge and belief and shows all the information required by law and the regulations issued and prescribed by the Office of Oil and Gas.

RECEIVED
Office Of Oil and Gas
MAR 30 2023
WV Department of
Environmental Protection

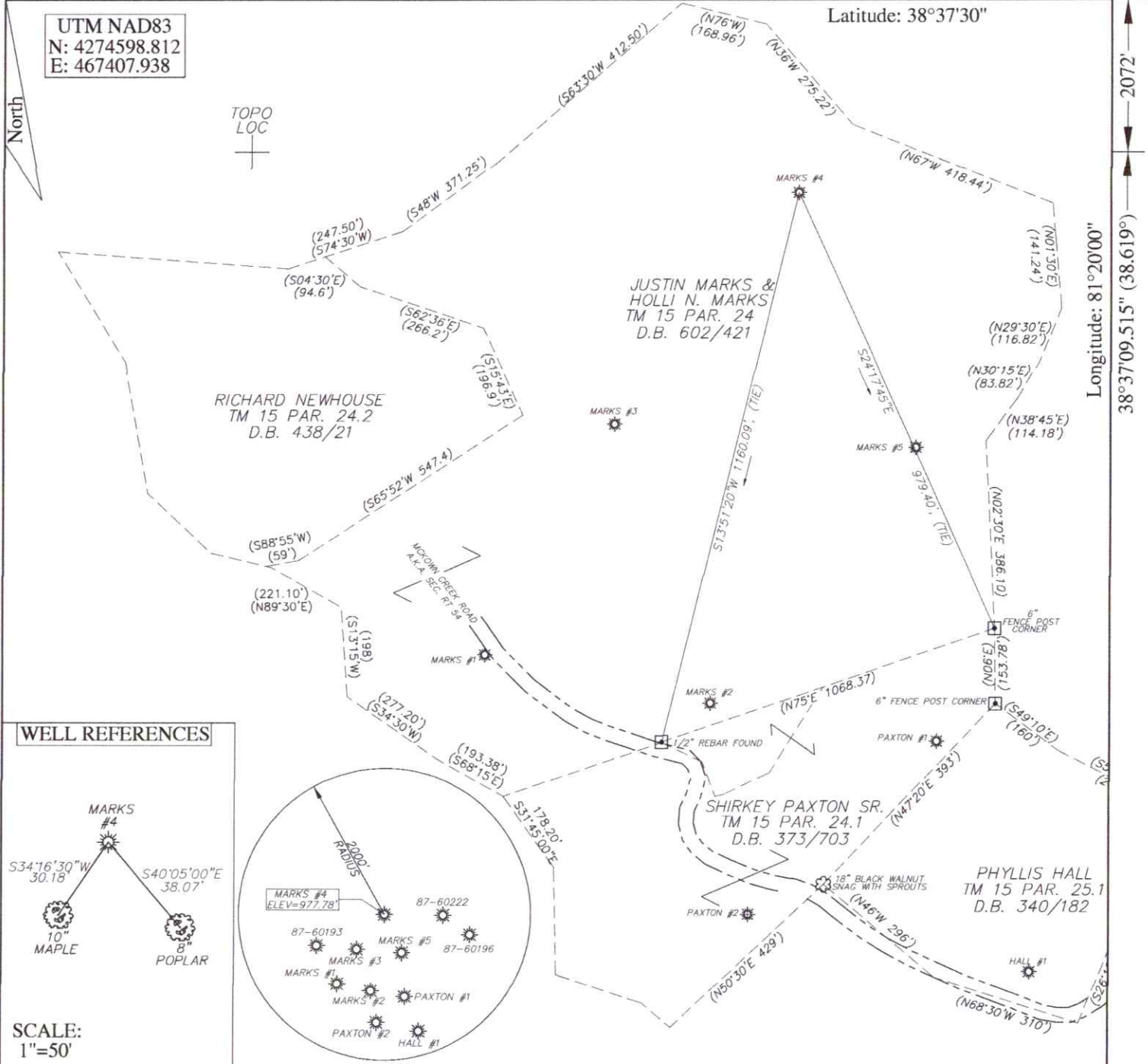
Signature _____

Title _____

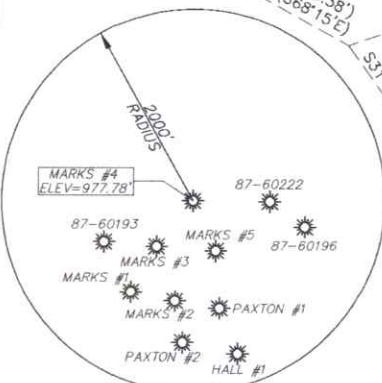
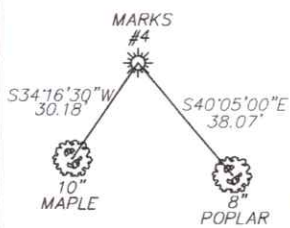
Date _____

05/11/2023

UTM NAD83
N: 4274598.812
E: 467407.938



WELL REFERENCES



SCALE:
1"=50'

FILE # 23R-018_MARKS #4
DRAWING # MARKS #4
SCALE 1"=300'
MINIMUM DEGREE OF ACCURACY 1 / 200
PROVEN SOURCE OF ELEVATION SURVEY GRADE G.P.S.

I, THE UNDERSIGNED, HEREBY CERTIFY THAT THIS PLAT IS CORRECT TO THE BEST OF MY KNOWLEDGE AND BELIEF AND SHOWS ALL THE INFORMATION REQUIRED BY LAW AND THE REGULATIONS ISSUED AND PRESCRIBED BY THE DEPARTMENT OF ENVIRONMENTAL PROTECTION.

Signed: Brian W. Lawrence
BRIAN W. LAWRENCE

R.P.E.: _____ L.L.S.: 2056



(+) DENOTES LOCATION OF WELL ON UNITED STATES TOPOGRAPHIC MAPS
WVDEP
OFFICE OF OIL & GAS
601 57TH STREET
CHARLESTON, WV 25304



DATE: 03/23/2023
OPERATORS WELL #: _____
API WELL # 47 087 00694
STATE COUNTY PERMIT 69400 (21)

Well Type: Oil Waste Disposal Production Deep
 Gas Liquid Injection Storage Shallow

WATERSHED McKOWN CREEK OF THE POCA RIVER ELEVATION: 977.78'

COUNTY/DISTRICT ROANE/WALTON QUADRANGLE: CLIO 7.5'

SURFACE OWNER JUSTIN C. MARKS & HOLLI N. MARKS ACREAGE 41.26

OIL & GAS ROYALTY OWNER: UNKNOWN ACREAGE 41.26

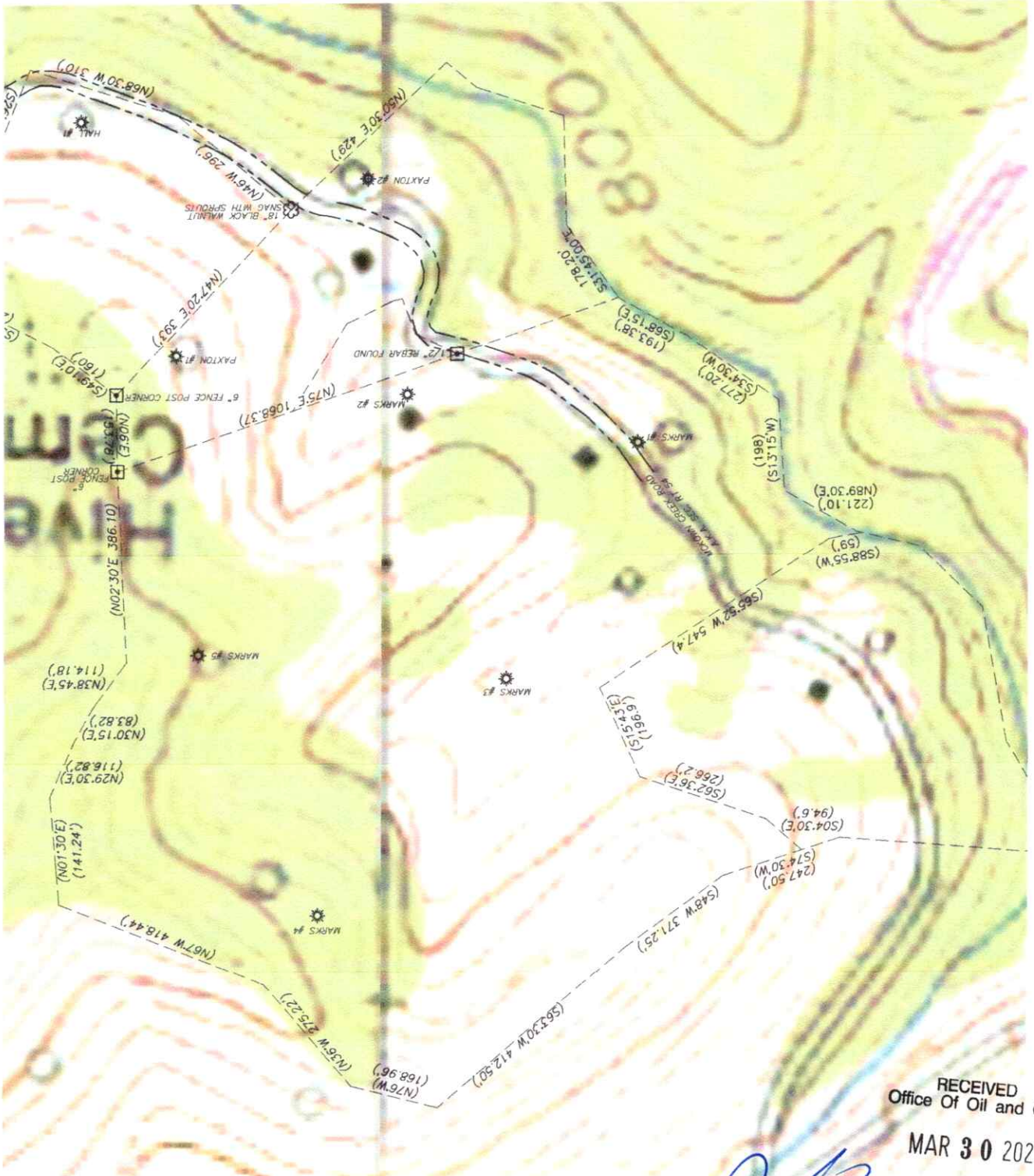
DRILL CONVERT DRILL DEEPER REDRILL FRACTURE OR STIMULATE
PLUG OFF OLD FORMATION PERFORATE NEW FORMATION PLUG & ABANDON
CLEAN OUT & REPLUG OTHER CHANGE (SPECIFY): _____

TARGET FORMATION: BLACK LIME ESTIMATED DEPTH: 1971 +/-

WELL OPERATOR UNKNOWN/DEP PLUGGING CONTRACT DESIGNATED AGENT JASON HARMON
Address 601 57TH STREET SOUTHEAST Address 601 57TH STREET SOUTHEAST
City CHARLESTON State WV Zip Code 25304 City CHARLESTON State WV Zip Code 25304

05/11/2023

4708700694



RECEIVED
Office Of Oil and Gas

MAR 30 2023

WV Department of
Environmental Protection

John [Signature]
3-27-23

05/11/2023