



1) Date: December 21, 1982  
 2) Operator's Well No. Shearer/Crane #1  
 3) API Well No. 47 085 6179  
 State County Permit

DRILLING CONTRACTOR:

Burdette Drilling

STATE OF WEST VIRGINIA  
 DEPARTMENT OF MINES, OIL AND GAS DIVISION

Charleston, WV

OIL AND GAS WELL PERMIT APPLICATION

- 4) WELL TYPE: A Oil  / Gas   
 B (If "Gas", Production  / Underground storage  / Deep  / Shallow )
- 5) LOCATION: Elevation: 1000' Watershed: Stewart's Run  
 District: Clay County: Ritchie Quadrangle: Harrisville 7.5
- 6) WELL OPERATOR KOBER OIL, INC.  
 Address Rt. 1, Box 51A  
 Cairo, West Virginia 26337
- 7) OIL & GAS ROYALTY OWNER Walter Crane, et al  
 Address 212 East Pierpoint St.  
 Harrisville, WV 26362  
 Acreage 36.26
- 8) SURFACE OWNER Michael P. Shearer, et ux  
 Address Ellenboro, WV 26346  
 Acreage 36.26
- 9) FIELD SALE (IF MADE) TO:  
 Address
- 10) OIL & GAS INSPECTOR TO BE NOTIFIED  
 Name Sam Hersman  
 Address Smithville, WV
- 11) DESIGNATED AGENT Mike Strickland  
 Address Rt. 1, Box 51A  
 Cairo, West Virginia 26337
- 12) COAL OPERATOR  
 Address
- 13) COAL OWNER(S) WITH DECLARATION ON RECORD:  
 Name  
 Address
- 14) COAL LESSEE WITH DECLARATION ON RECORD:  
 Name  
 Address
- 15) PROPOSED WORK: Drill  / Drill deeper  / Redrill  / Fracture or stimulate   
 Plug off old formation  / Perforate new formation   
 Other physical change in well (specify)
- 16) GEOLOGICAL TARGET FORMATION, Brailler Shale
- 17) Estimated depth of completed well, 4500 feet
- 18) Approximate water strata depths: Fresh, 250 feet; salt, feet.
- 19) Approximate coal seam depths: Is coal being mined in the area? Yes / No

20) CASING AND TUBING PROGRAM

CASING OR TUBING TYPE	Size	SPECIFICATIONS		FOOTAGE INTERVALS		CEMENT FILL-UP OR SACKS (Cubic feet)	PACKERS
		Grade	Weight per ft.	New	Used		
Conductor	11 3/4			<input checked="" type="checkbox"/>		40'	
Fresh water	8 7/8		20	<input checked="" type="checkbox"/>		350'	Kinds
Coal						to surface	
Intermediate							Sizes
Production	4 1/2		10.5	<input checked="" type="checkbox"/>		5900	As Required
Tubing	2 7/8			<input checked="" type="checkbox"/>		5900	Depths set
Liners							Perforations:
							Top Bottom

- 21) EXTRACTION RIGHTS  
 Check and provide one of the following:  
 Included is the lease or leases or other continuing contract or contracts by which I hold the right to extract oil or gas.  
 The requirement of Code 22-4-1-(c) (1) through (4). (See reverse side for specifics.)
- 22) ROYALTY PROVISIONS  
 Is the right to extract, produce or market the oil or gas based upon a lease or other continuing contract or contracts providing for flat well royalty or any similar provision for compensation to the owner of the oil or gas in place which is not inherently related to the volume of oil or gas so extracted, produced or marketed? Yes  No
- If the answer above is No, nothing additional is needed. If the answer is Yes, you may use Affidavit Form IV-60.
- 23) Required Copies (See reverse side.)
- 24) Copies of this Permit Application and the enclosed plat and reclamation plan have been mailed by registered mail or delivered by hand to the above named coal operator, coal owner(s), and coal lessee on or before the day of the mailing or delivery of this Permit Application to the Department of Mines at Charleston, West Virginia.
- Notary: John N. Richards  
 My Commission Expires 4-13-1992
- Signed: [Signature]  
 Its: V. President

OFFICE USE ONLY  
 DRILLING PERMIT

Permit number 47-085-6179  
 Date January 13, 1983

This permit covering the well operator and well location shown below is evidence of permission granted to drill in accordance with the pertinent legal requirements subject to the conditions contained herein and on the reverse hereof. Notification must be given to the District Oil and Gas Inspector. (Refer to No. 10) Prior to the construction of roads, locations and pits for any permitted work. In addition, the well operator or his contractor shall notify the proper district oil and gas inspector 24 hours before actual permitted work has commenced.)

Permit expires September 13, 1983 unless drilling is commenced prior to that date and prosecuted with due diligence.

Bond: Blanket	Agent: [Signature]	Plat: [Signature]	Casing: [Signature]	Fee: 2426
---------------	--------------------	-------------------	---------------------	-----------

[Signature]  
 Administrator, Office of Oil and Gas

NOTE: Keep one copy of this permit posted at the drilling location.

File

State of West Virginia  
Department of Mines  
Oil and Gas Division

CONSTRUCTION AND RECLAMATION PLAN

CLIENT NAME KOBER OIL, INC  
Address Rte #1, Box 51-A  
CAIRO, W.VA. 26337  
Telephone 628-3122

DESIGNATED AGENT Mike Strickland  
Address Rte #1, Box 51-A  
CAIRO, W.VA. 26337  
Telephone 628-3122

OWNER Michael P. SHEARER, et ux

SOIL CONS. DISTRICT Little Kanawha

Revegetation to be carried out by Kober Oil / Mike Strickland (Agent)

This plan has been reviewed by Little Kanawha SCD. All corrections and additions become a part of this plan: 1-7-83 (Date)

Jarrett Newton  
(SCD Agent)

ACCESS ROAD

LOCATION

Structure EARTHEN & STONE (A)  
Spacing \_\_\_\_\_  
Page Ref. Manual 2-14

Structure Diversion Ditch (1)  
Material EARTHEN  
Page Ref. Manual 2-12

Structure Drainage Ditch (B)  
Spacing \_\_\_\_\_  
Page Ref. Manual 2-12

Structure Rock-rip-rap (2)  
Material rock  
Page Ref. Manual 2-14(C-4)

Structure Cross Drains (C)  
2% every 25'  
Spacing 15% every 60' & 20% every 45'  
Page Ref. Manual (2-1) (2-4)

Structure Pit (3)  
Material EARTHEN  
Page Ref. Manual N/A

All structures should be inspected regularly and repaired if necessary. All commercial timber is to be cut and stacked and all brush and small timber to be cut and removed from the site before dirt work begins.

REVEGETATION

Treatment Area I

Treatment Area II

Lime 2 Tons/acre  
or correct to pH 6.5  
Fertilizer 600 lbs/acre  
(10-20-20 or equivalent)  
Mulch (HAY) 2 Tons/acre  
Seed\* (Ky 31) 50 lbs/acre  
\_\_\_\_\_  
\_\_\_\_\_  
\_\_\_\_\_  
lbs/acre

Lime 2 Tons/acre  
or correct to pH 6.5  
Fertilizer 600 lbs/acre  
(10-20-20 or equivalent)  
Mulch (HAY) 2 Tons/acre  
Seed\* (Ky 31) 50 lbs/acre  
\_\_\_\_\_  
\_\_\_\_\_  
\_\_\_\_\_  
lbs/acre

08/18/2023

\*Inoculate all legumes such as vetch, trefoil and clovers with the proper bacterium. Inoculate with 3X recommended amount.

PLAN PREPARED BY MARK C. ECHARD  
Star Rt 71, Box 6

NOTES: Please request landowners' cooperation to protect new

ADDRESS Glennville, W.Va. 26351  
462-5565

THIS AGREEMENT, made and entered into the 13<sup>TH</sup> day of JULY, 1982  
by and between MICHAEL SNEARE, WIDOWER OF ELLENBORO, W.V.

part Y  
of the first part, hereinafter called the Lessor, and KORER OIL, INC OF Rt 1 Box 51A  
CAIRO, W.V. 26337, party of the second part, hereinafter called the Lessee.

Witnesseth, That the Lessor in consideration of One Dollar (\$1.00) in hand paid by the Lessee, receipt of which is hereby acknowledged, and of the covenants and agreements hereinafter contained, hereby grants and warrants generally the title to all the oil and gas in and under, and grants, demises and leases with covenants of quiet possession, and of sole right to convey, all that certain tract of land hereinafter described, for the sole and only purpose of operating for and producing oil and gas, together with the rights of way and servitudes for pipe lines, structures, plants, drips, tanks, stations, telephone, telegraph and electric power lines, houses for gates, meters and regulators, and all other rights and privileges necessary, incident to and convenient for the economic operation, including the drilling of wells, of this land for oil and gas, with the right to use free oil, gas and water for such purposes and with the right of removing either during or after the term hereof all and any property and improvements placed or erected on the premises by Lessee; also with the right of operating as one entire tract, or subdividing the premises situate in CLAY District, BITCHIE County, and State of West Virginia, on the waters of LOST RUN bounded and described as follows:

On the North by lands of WELLS  
On the East by lands of WELLS  
On the South by lands of NATHANWAYS  
On the West by lands of LAMBERT  
Containing 36.75 acres, more or less, reserving, however, 200 feet from the MAIN building now on the premises, on which no well shall be drilled by either party except by mutual consent. RECORDED IN DEED BOOK 165 PAGE 3.

To have and to hold unto and for the use of the Lessee for the term of 1 YEAR ~~5 years~~ from this date, and as long thereafter as the said land is operated by the Lessee in the search for or production of oil or gas, with the extension of term by payment of rentals as hereinafter set forth.

IN CONSIDERATION OF THE PREMISES the said Lessee covenants and agrees: 1st — To deliver to the credit of the Lessor, NIS heirs or assigns, free of cost, in the pipe line to which said Lessee may connect its wells, a royalty of the equal one-eighth (1/8) part of all oil produced and saved from the leased premises; 2nd — To pay the equal one-eighth (1/8) of all money received from sale of gas from each and every gas well drilled on said premises, the product from which is marketed and used off the premises, said payment to be made within sixty days after commencing to market the gas therefrom as aforesaid and to be paid each three months thereafter while the gas from said well or wells is so marketed and used. PLUS AN ADDITIONAL 1/32 OVERRIDING ROYALTY INTEREST.

Said Lessee shall not be required in any event to increase the rate of said gas well payments or said royalty of oil or the delay rental payments hereinafter provided by reason of any royalty or interest in said oil or gas that may have been heretofore sold, reserved or conveyed by said Lessor or NIS predecessors in title or otherwise; and if the Lessor does not have title to all the oil and gas in the leased premises, there shall be refunded such part of all delay rental and gas well payments made by the Lessee under this lease, as shall be proportionate to the outstanding title, and payments thereafter to be made for such purposes shall be reduced in the same proportion.

The leased premises may be fully and freely used by the Lessor for farming purposes, excepting such parts as are used by Lessee in operating hereunder.

08/18/2023




STATE OF WEST VIRGINIA,

COUNTY OF Ritchie

TO-WIT: I, Helen D Richards, a Notary Public in and for said County and State, do certify that Michael P. Shearer widower and \_\_\_\_\_ his wife, whose name is signed to the writing above, bearing date the 13<sup>th</sup> day of July 19 82, ha S this day acknowledged the same before me in my said County.

Given under my hand this 14<sup>th</sup> day of July, 19 82.  
My Commission expires April 13, 1992. Helen D Richards Notary Public



STATE OF WEST VIRGINIA

STATE OF WEST VIRGINIA,

(Form CC No. 1)

Ritchie County Commission Clerk's Office, July 15th, 19 82 at 2:50 o'clock

The foregoing writing, with the certificate of acknowledgment thereto, was this day admitted to record in said office.

Teste: Linda B. May, Clerk

COUNTY OF \_\_\_\_\_

TO-WIT: I, \_\_\_\_\_, a Notary Public in and for said County and State, do certify that \_\_\_\_\_ and \_\_\_\_\_ his wife, whose name \_\_\_\_\_ signed to the writing above, bearing date the \_\_\_\_\_ day of \_\_\_\_\_, 19 \_\_\_\_\_, ha \_\_\_\_\_ this day acknowledged the same before me in my said County.

Given under my hand this \_\_\_\_\_ day of \_\_\_\_\_, 19 \_\_\_\_\_.  
My Commission expires \_\_\_\_\_, Notary Public

STATE OF WEST VIRGINIA,

COUNTY OF \_\_\_\_\_

TO-WIT: I, \_\_\_\_\_, a Notary Public in and for said County and State, do certify that \_\_\_\_\_ and \_\_\_\_\_ his wife, whose name \_\_\_\_\_ signed to the writing above, bearing date the \_\_\_\_\_ day of \_\_\_\_\_, 19 \_\_\_\_\_, ha \_\_\_\_\_ this day acknowledged the same before me in my said County.

Given under my hand this \_\_\_\_\_ day of \_\_\_\_\_, 19 \_\_\_\_\_.  
My Commission expires \_\_\_\_\_, Notary Public

STATE OF WEST VIRGINIA,

COUNTY OF \_\_\_\_\_

TO-WIT: I, \_\_\_\_\_, a Notary Public in and for said County and State, do certify that \_\_\_\_\_ and \_\_\_\_\_ his wife, whose name \_\_\_\_\_ signed to the writing above, bearing date the \_\_\_\_\_ day of \_\_\_\_\_, 19 \_\_\_\_\_, ha \_\_\_\_\_ this day acknowledged the same before me in my said County.

Given under my hand this \_\_\_\_\_ day of \_\_\_\_\_, 19 \_\_\_\_\_.  
My Commission expires \_\_\_\_\_, Notary Public

STATE OF WEST VIRGINIA  
OFFICE OF OIL AND GAS  
NOTICE OF EXPIRED PERMIT

**RECEIVED**

JUL 15 1985

OIL & GAS DIVISION  
**DEPT. OF MINES**

Permit number: 47- 85-6179  
Company: KOBER OIL INC  
Date: 27-Jun-85  
Date issued: 1/13/83

County: RITCHIE  
Farm: MICHEAL SHEARER, ET. AL. #1  
Well no.:  
Date expired: / / 0

---

I have inspected the above wellsite and found no well work done. Please cancel this well work permit.

Signed: *Samuel N. Hersman*  
Date: *7-11-85*

08/18/2023

RECEIVED

JUL 15 1985

DEPT. OF MINES  
OIL & GAS DIVISION

STATE OF WEST VIRGINIA  
OFFICE OF OIL AND GAS  
NOTICE OF EXPIRED PERMIT

County: RITCHIE  
Farm: MICHAEL SHEARER ET AL. #1  
Well no.:  
Date expired: 7-0

Permit number: 47-85-6179  
Company: KOBER OIL INC  
Date: 27-Jun-85  
Date issued: 1/13/83

I have inspected the above wellsite and found no well done. Please  
cancel this well permit.

Signed: *James M. Harrison*  
Date: 7-11-85



STATE OF WEST VIRGINIA  
 DEPARTMENT OF ENERGY  
 DIVISION OF OIL AND GAS  
 1615 Washington Street, East  
 Charleston, West Virginia 25311  
 Telephone: 348-3500

ARCH A. MOORE, JR.  
 Governor

July 29, 1985

Kober Oil, Inc.  
 P. O. Box 38075  
 Billings, Montana 59104

In Re: Permit No: 47-085-6179  
 Farm: Michael Shearer, et al  
 Well No: 1  
 District: Clay  
 County: Ritchie  
 Issued: 1-13-83

Gentlemen:

The FINAL INSPECTION REPORT for the above captioned well has been received in this office. Only the column checked below applies:

       The well designated by the above captioned permit number has been released under your Blanket Bond.

       Please return the enclosed cancelled single bond which covered the well designated by the above permit number to the surety company who executed said bond in your behalf, in order that they may give you credit on their records.

       Your well record was received and reclamation requirements approved. In accordance with Chapter 22B, Article 1, Section 26, the above captioned well will remain under bond coverage for life of the well.

XXXX PERMIT CANCELLED - NEVER DRILLED

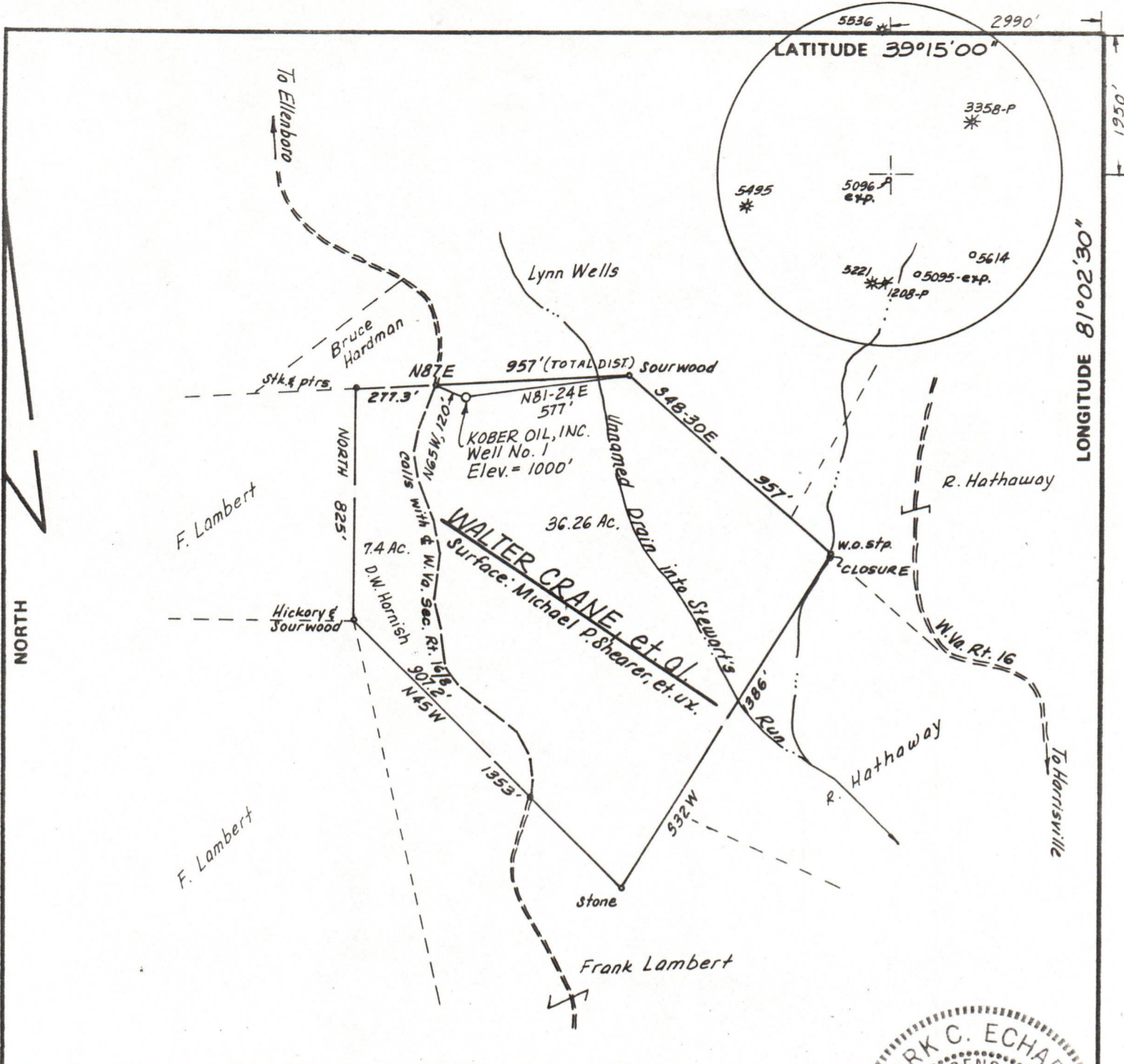
Very truly yours,

Theodore M. Streit

TMS/ nw

08/18/2023






FILE NO. \_\_\_\_\_  
 DRAWING NO. \_\_\_\_\_  
 SCALE 1" = 500'  
 MINIMUM DEGREE OF ACCURACY 1/200  
 PROVEN SOURCE OF ELEVATION USGS BM 2700 ± NE OF LOCATION, ELEV. = 1010'

I THE UNDERSIGNED, HEREBY CERTIFY THAT THIS PLAT IS CORRECT TO THE BEST OF MY KNOWLEDGE AND BELIEF AND SHOWS ALL THE INFORMATION REQUIRED BY LAW AND THE REGULATIONS ISSUED AND PRESCRIBED BY THE DEPARTMENT OF MINES.

*Mark C. Echard*  
 (SIGNED) \_\_\_\_\_  
 MARK C. ECHARD  
 R.P.E. \_\_\_\_\_ L.L.S. 490



(+) DENOTES LOCATION OF WELL ON UNITED STATES TOPOGRAPHIC MAPS  
 FORM IV-6 (8-78)



DATE AUGUST 10, 19 82  
 OPERATOR'S WELL NO. ONE  
 API WELL NO. \_\_\_\_\_  
47 - 085 - 4179  
 STATE COUNTY PERMIT  
*Cancelled*

STATE OF WEST VIRGINIA  
 DEPARTMENT OF MINES  
 OIL AND GAS DIVISION

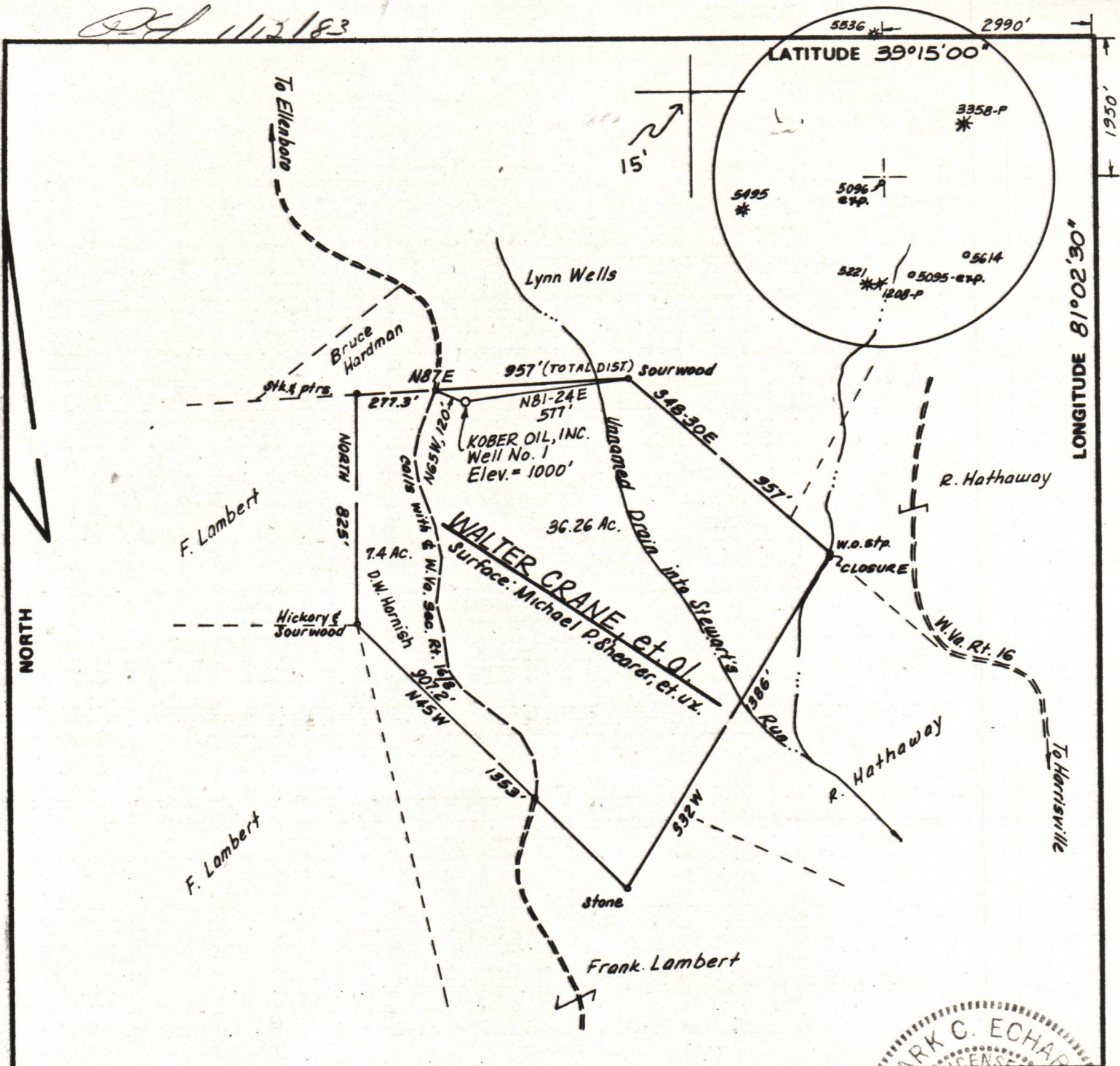
WELL TYPE: OIL \_\_\_ GAS  LIQUID INJECTION \_\_\_ WASTE DISPOSAL \_\_\_  
 (IF "GAS,") PRODUCTION  STORAGE \_\_\_ DEEP \_\_\_ SHALLOW   
 LOCATION: ELEVATION 1000' WATER SHED STEWART'S RUN  
 DISTRICT CLAY COUNTY RITCHIE  
 QUADRANGLE HARRISVILLE 75'  
 SURFACE OWNER MICHAEL P. SHEARER, et ux. ACREAGE 36.26  
 OIL & GAS ROYALTY OWNER WALTER CRANE, et al. LEASE ACREAGE 36.26 08/18/2023  
 LEASE NO. \_\_\_\_\_  
 PROPOSED WORK: DRILL  CONVERT \_\_\_ DRILL DEEPER \_\_\_ REDRILL \_\_\_ FRACTURE OR STIMULATE \_\_\_ PLUG OFF OLD FORMATION \_\_\_ PERFORATE NEW FORMATION \_\_\_ OTHER PHYSICAL CHANGE IN WELL (SPECIFY) \_\_\_\_\_  
 PLUG AND ABANDON \_\_\_ CLEAN OUT AND REPLUG \_\_\_  
 TARGET FORMATION BRAILLER SHALE ESTIMATED DEPTH 4500'  
 WELL OPERATOR KOBER OIL, INC. DESIGNATED AGENT MR. MIKE STRICKLAND  
 ADDRESS ROUTE #1 ADDRESS ROUTE #1  
CAIRO, W. VA. 26337 CAIRO, W. VA. 26337

RECEIVED

DEC 28 1982

OFFICE OF THE  
DEPT. OF JUSTICE

08/18/2023



FILE NO. \_\_\_\_\_  
 DRAWING NO. \_\_\_\_\_  
 SCALE 1" = 500'  
 MINIMUM DEGREE OF ACCURACY 1/200  
 PROVEN SOURCE OF ELEVATION USGS BM 2700 ± NE OF LOCATION, ELEV. = 1010'

I THE UNDERSIGNED, HEREBY CERTIFY THAT THIS PLAT IS CORRECT TO THE BEST OF MY KNOWLEDGE AND BELIEF AND SHOWS ALL THE INFORMATION REQUIRED BY LAW AND THE REGULATIONS ISSUED AND PRESCRIBED BY THE DEPARTMENT OF MINES.  
 (SIGNED) Mark C. Echard  
 MARK C. ECHARD  
 R.P.E. \_\_\_\_\_ L.L.S. 490

MARK C. ECHARD  
 LICENSED  
 No. 490  
 STATE OF WEST VIRGINIA  
 LAND SURVEYOR  
 PLACE SEAL HERE

(+) DENOTES LOCATION OF WELL ON UNITED STATES TOPOGRAPHIC MAPS  
 FORM IV-6  
 (8-78)

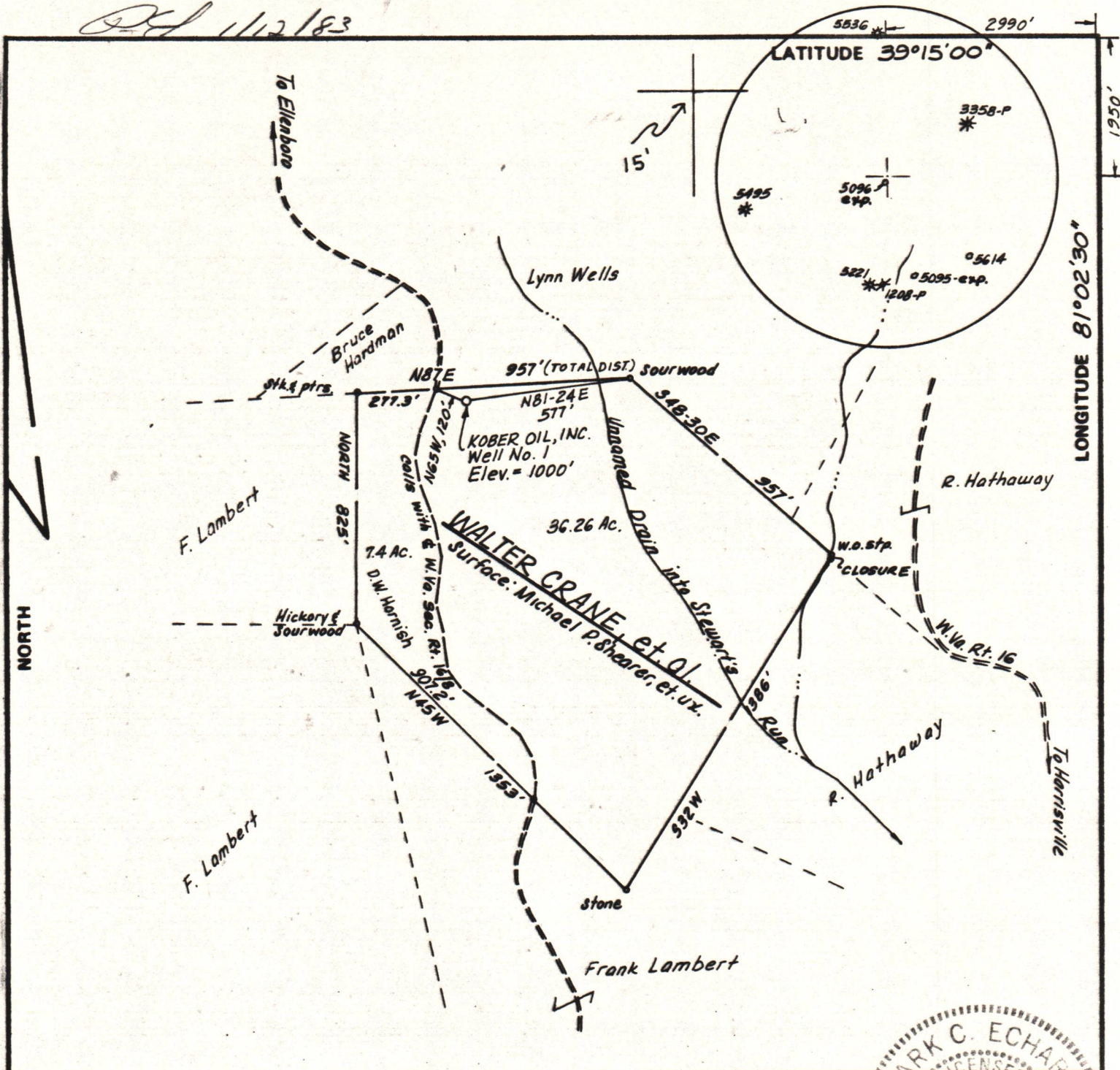


DATE AUGUST 10, 19 82  
 OPERATOR'S WELL NO. ONE  
 API WELL NO. 47-085-6179  
 STATE COUNTY PERMIT  
cancelled

STATE OF WEST VIRGINIA  
 DEPARTMENT OF MINES  
 OIL AND GAS DIVISION


WELL TYPE: OIL  GAS  LIQUID INJECTION  WASTE DISPOSAL   
 (IF "GAS,") PRODUCTION  STORAGE  DEEP  SHALLOW   
 LOCATION: ELEVATION 1000' WATER SHED STEWART'S RUN  
 DISTRICT CLAY COUNTY RITCHIE  
 QUADRANGLE HARRISVILLE 75'  
 SURFACE OWNER MICHAEL P. SHEARER, et. ux. ACREAGE 36.26  
 OIL & GAS ROYALTY OWNER WALTER CRANE, et. al. LEASE ACREAGE 36.26  
 LEASE NO. \_\_\_\_\_  
 PROPOSED WORK: DRILL  CONVERT  DRILL DEEPER  REDRILL  FRACTURE OR STIMULATE  PLUG OFF OLD FORMATION  PERFORATE NEW FORMATION  OTHER PHYSICAL CHANGE IN WELL (SPECIFY) \_\_\_\_\_  
 PLUG AND ABANDON  CLEAN OUT AND REPLUG   
 TARGET FORMATION BRALLER SHALE ESTIMATED DEPTH 4500'  
 WELL OPERATOR KOBBER OIL, INC. DESIGNATED AGENT MR. MIKE STRICKLAND  
 ADDRESS ROUTE #1 ADDRESS ROUTE #1  
CAIRO, W. VA. 26337 CAIRO, W. VA. 26337

R.I.T. 6179



FILE NO. \_\_\_\_\_  
 DRAWING NO. \_\_\_\_\_  
 SCALE 1" = 500'  
 MINIMUM DEGREE OF ACCURACY 1/200  
 PROVEN SOURCE OF ELEVATION USGS BM 2700'S NE OF LOCATION, ELEV. = 1010'

I THE UNDERSIGNED, HEREBY CERTIFY THAT THIS PLAT IS CORRECT TO THE BEST OF MY KNOWLEDGE AND BELIEF AND SHOWS ALL THE INFORMATION REQUIRED BY LAW AND THE REGULATIONS ISSUED AND PRESCRIBED BY THE DEPARTMENT OF MINES.  
 (SIGNED) Mark C. Echard  
 MARK C. ECHARD  
 R.P.E. \_\_\_\_\_ L.L.S. 490



(+) DENOTES LOCATION OF WELL ON UNITED STATES TOPOGRAPHIC MAPS  
 FORM IV-6 (8-78)  
 WELL TYPE: OIL \_\_\_ GAS  LIQUID INJECTION \_\_\_ WASTE DISPOSAL \_\_\_  
 (IF "GAS,") PRODUCTION  STORAGE \_\_\_ DEEP \_\_\_ SHALLOW   
 LOCATION: ELEVATION 1000' WATER SHED STEWART'S RUN  
 DISTRICT CLAY COUNTY RITCHIE  
 QUADRANGLE HARRISVILLE 75'  
 SURFACE OWNER MICHAEL P. SHEARER, et ux. ACREAGE 36.26  
 OIL & GAS ROYALTY OWNER WALTER CRANE, et al. LEASE ACREAGE 36.26  
 LEASE NO. \_\_\_\_\_  
 PROPOSED WORK: DRILL  CONVERT \_\_\_ DRILL DEEPER \_\_\_ REDRILL \_\_\_ FRACTURE OR STIMULATE \_\_\_ PLUG OFF OLD FORMATION \_\_\_ PERFORATE NEW FORMATION \_\_\_ OTHER PHYSICAL CHANGE IN WELL (SPECIFY) \_\_\_\_\_  
 PLUG AND ABANDON \_\_\_ CLEAN OUT AND REPLUG \_\_\_  
 TARGET FORMATION BRALLER SHALE ESTIMATED DEPTH 4500'  
 WELL OPERATOR KOBER OIL, INC DESIGNATED AGENT MR. MIKE STRICKLAND  
 ADDRESS ROUTE #1 ADDRESS ROUTE #1  
CAIRO, W.VA. 26337 CAIRO, W.VA. 26337

STATE OF WEST VIRGINIA DEPARTMENT OF MINES OIL AND GAS DIVISION  
 DATE AUGUST 10, 19 82  
 OPERATOR'S WELL NO. ONE  
 API WELL NO. 47 - 085 - 6179  
 STATE COUNTY PERMIT  
Cancelled  
 08/18/2023