



1) Date: DEC 16, 19 82  
 2) Operator's Well No. LANGFORD # 1  
 3) API Well No. 47 - 085 6104  
 State County Permit

DRILLING CONTRACTOR:

B & L OIL CO.  
 DAVISVILLE, WV

STATE OF WEST VIRGINIA  
 DEPARTMENT OF MINES, OIL AND GAS DIVISION

OIL AND GAS WELL PERMIT APPLICATION

- 4) WELL TYPE: A Oil xx / Gas xx /  
 B (If "Gas", Production xx / Underground storage        / Deep        / Shallow        /)
- 5) LOCATION: Elevation: 1160' Watershed: INDIAN CREEK  
 District: UNION County: RITCHIE Quadrangle: PULLMAN
- 6) WELL OPERATOR B & L OIL CO. 11) DESIGNATED AGENT C. JO MCCRADY  
 Address P O BOX 165 Address P O BOX 165  
DAVISVILLE, WV 26142-9998 DAVISVILLE, W 26142-9998
- 7) OIL & GAS ROYALTY OWNER HALE LANGFORD 12) COAL OPERATOR         
 Address PULLMAN, WV Address n/a
- 8) SURFACE OWNER HALE LANGFORD 13) COAL OWNER(S) WITH DECLARATION ON RECORD:  
 Address PULLMAN, WV Name         
 Address        Address n/a  
 Name         
 Address
- 9) FIELD SALE (IF MADE) TO:  
 Address
- 10) OIL & GAS INSPECTOR TO BE NOTIFIED 14) COAL LESSEE WITH DECLARATION ON RECORD:  
 Name SAM HERSMAN Name n/a  
 Address BOX 66 Address         
SMITHVILLE, WV
- 15) PROPOSED WORK: Drill xx / Drill deeper        / Redrill        / Fracture or stimulate         
 Plug off old formation        / Perforate new formation         
 Other physical change in well (specify)
- 16) GEOLOGICAL TARGET FORMATION, Marcellus
- 17) Estimated depth of completed well, 5500 feet
- 18) Approximate water strata depths: Fresh, 340 feet; salt, 460 feet.
- 19) Approximate coal seam depths: n/a Is coal being mined in the area? Yes        / No xx /

20) CASING AND TUBING PROGRAM

CASING OR TUBING TYPE	SPECIFICATIONS					FOOTAGE INTERVALS		CEMENT FILL-UP OR SACKS (Cubic feet)	PACKERS
	Size	Grade	Weight per ft.	New	Used	For drilling	Left in well		
Conductor	11 3/4	J55		x		350	350	cts	Kinds
Fresh water									
Coal									Sizes
Intermediate	8 5/8	J55	24 1/2	x		1300	1300	to surface	
Production	4 1/2	J55	10.5	x			5500	500 sks	Depths set
Tubing									
Liners									Perforations: Top Bottom

21) EXTRACTION RIGHTS

Check and provide one of the following:

- Included is the lease or leases or other continuing contract or contracts by which I hold the right to extract oil or gas.  
 The requirement of Code 22-4-1(c) (1) through (4). (See reverse side for specifics.)

22) ROYALTY PROVISIONS

Is the right to extract, produce or market the oil or gas based upon a lease or other continuing contract or contracts providing for flat well royalty or any similar provision for compensation to the owner of the oil or gas in place which is not inherently related to the volume of oil or gas so extracted, produced or marketed? Yes  No

If the answer above is No, nothing additional is needed. If the answer is Yes, you may use Affidavit Form IV-60.

23) Required Copies (See reverse side.)

24) Copies of this Permit Application and the enclosed plat and reclamation plan have been mailed by registered mail or delivered by hand to the above named coal operator, coal owner(s), and coal lessee on or before the day of the mailing or delivery of this Permit Application to the Department of Mines at Charleston, West Virginia.

Notary: C. JO MCCRADY  
 My Commission Expires JULY 17, 1989

Signed: C. JO MCCRADY  
 Its: DESIGNATED AGENT

OFFICE USE ONLY  
 DRILLING PERMIT

Permit number 47-085-6104

Date 12-22-82 **03/29/2024**

This permit covering the well operator and well location shown below is evidence of permission granted to drill in accordance with the pertinent legal requirements subject to the conditions contained herein and on the reverse hereof. **Notification must be given to the District Oil and Gas Inspector. (Refer to No. 10) Prior to the construction of roads, locations and pits for any permitted work.** In addition, the well operator or his contractor shall notify the proper district oil and gas inspector 24 hours before actual permitted work has commenced.)

Permit expires August 22, 1983 unless drilling is commenced prior to that date and prosecuted with due diligence.

Bond: <u>Blanket</u>	Agent: <u>OK</u>	Plat: <u>M.A.</u>	Casing: <u>M.A.</u>	Fee: <u>1108</u>
----------------------	------------------	-------------------	---------------------	------------------

        
 Administrator, Office of Oil and Gas

Line Item Explanation

- 1) Date of Application
- 2) Your well name and number
- 3) To be filled out by office of oil & gas
- 4A) "Oil" means natural crude oil or petroleum and other hydrocarbons, regardless of gravity, which are produced at the well in liquid form by ordinary production methods and which are not the result of condensation of gas after it leaves underground reservoirs: "Gas" means all natural gas and all other fluid hydrocarbons not defined as oil.
- 4B) "Shallow well" means any well drilled and completed in a formation above the top of the uppermost member of the "Onondaga Group" or a depth less than six thousand feet, whichever is shallower.  
"Deep well" means any well drilled and completed in a formation at or below the top of the uppermost member of the "Onondaga Group" or at a depth less than six thousand feet, whatever is shallower.
- 5) Where well is located
- 6) Before a permit can be issued in a corporation, company partnership, or fictitious name, the name must be registered with the Secretary of State Office
- 7) Use separate sheet if necessary
- 8) Present surface owner at time application is filed.
- 9) Optional
- 11) See Reg. 7.01 relating to code §22-4-1k
- 12) "Coal Operator" means any persons, firm, partnership, partnership association or corporation that proposes to or does operate a coal mine. See Note 24
- 13 & 14) As per §22-4-20; See Note 24
- 15) Work that will be attempted—A separate Form IV-2 shall not be required for fracturing or stimulating a well where fracturing or stimulating is to be part of the work for which a permit is sought and is noted as such on the Form IV-2 filed in connection therewith.
- 16) Anticipated formation for which well will be completed
- 17) Self explanatory
- 18) Depth to deepest freshwater, and shallowest salt water, taken from nearby wells corrected for differences in elevation
- 19) All coal seam depths
- 20) Proposed casing program and cementing refer to Code 22-4-5, 22-4-6, 22-4-7, 22-4-8, 22-4-8a Reg 9.01, 15.01, 15.02, 15.03, 15.04, 25.01, 25.02, 25.03, 25.04
- 21) Code 22-4-11(c) - In lieu of filing the lease or leases or other continuing contract or contracts, the applicant for a permit described herein may file the following:
  - (1) A brief description of the tract of land including the district and county wherein the tract is located;
  - (2) The identification of all parties to all leases or other continuing contractual agreements by which the right to extract, produce or market the oil or gas is claimed;
  - (3) The book and page number wherein each such lease or contract by which the right to extract, produce or market the oil or gas is recorded;
  - (4) A brief description of the royalty provisions of each such lease or contract.
- 22) Code 22-4-11(d) and 22-4-11(e).
- 23) Regulation 7.02 of the Department of Mines provides that the original and four copies of Form IV-2 must be filed with the Department, accompanied by (i) a plat in the form prescribed by Regulation 11, (ii) a bond in one of the forms prescribed by Regulation 12, or in lieu thereof the other security allowed by Code §22-4-2, (iii) Form IV-9, "Reclamation Plan", applicable to the reclamation required by Code §22-4-12b and Regulation 23, (iv) unless previously paid on the same well, the fee required by Code §22-4-12a, and (v) if applicable, the consent required by Code §22-4-8a from the owner of any water well or dwelling within 200 feet of the proposed well.
- 24) **The above named coal operator, coal owner(s), and coal lessee are hereby notified that any objection they wish to make or are required to make by Code §22-4-3 must be filed with the Department of Mines within fifteen (15) days after the receipt of this Application by the Department.**

The following waiver must be completed by the coal operator and by any coal owner or coal lessee who has recorded a declaration under Code 22-4-20, if the permit is to be issued within fifteen (15) days of receipt thereof.

WAIVER

The undersigned coal operator \_\_\_\_\_ / owner \_\_\_\_\_ / lessee \_\_\_\_\_ / of the coal under this well location has examined this proposed well location. If a mine map exists which covers the area of the well location, the well location has been added to the mine map. The undersigned has no objection to the work proposed to be done at this location, provided, the well operator has complied with all applicable requirements of the West Virginia Code and the governing regulations.

03/29/2024


Date: \_\_\_\_\_, 19\_\_\_\_


By \_\_\_\_\_

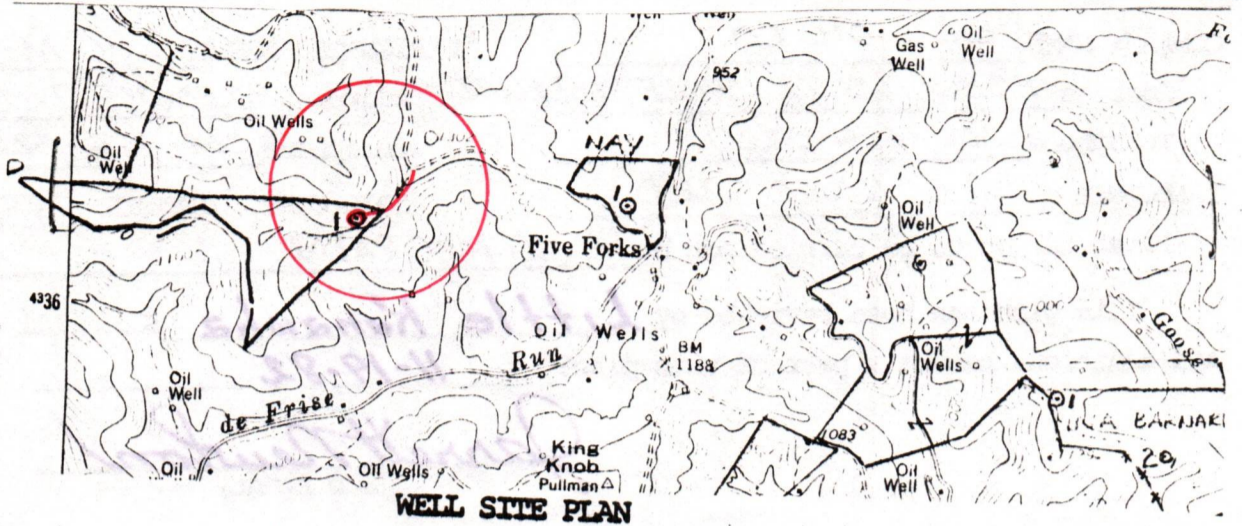
Its \_\_\_\_\_

ATTACH OR PHOTOCOPIY SECTION OF  
INVOLVED TOPOGRAPHIC MAP.  
QUADRANGLE PULLMAN 7.5'

**LEGEND**










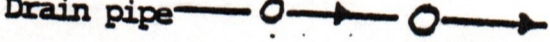


Well Site 

Access Road 



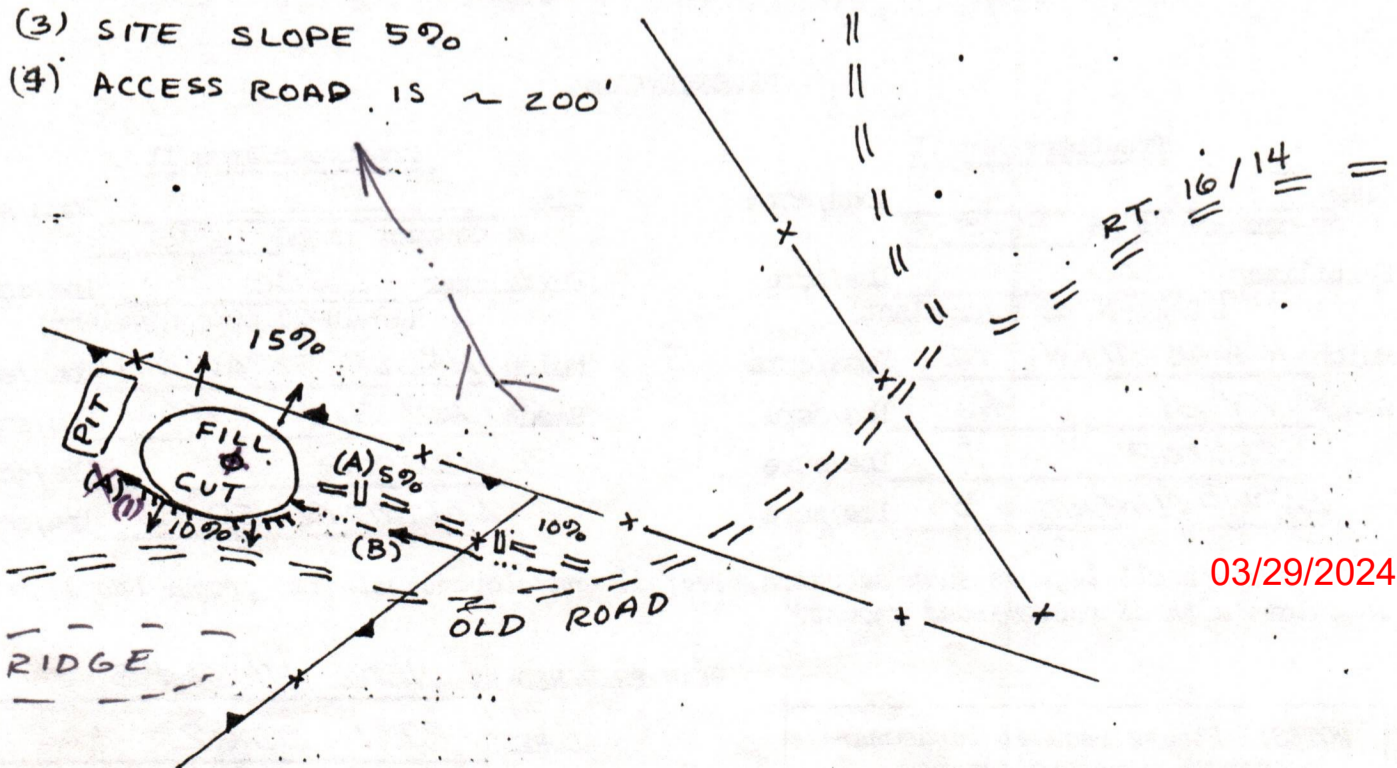
Sketch to include well location, existing access road, roads to be constructed, wellsite drilling pits and necessary structures numbered or lettered to correspond with the first part of this plan. Include all natural drainage.

**LEGEND**

Property boundary 	Diversion 
Road 	Spring 
Existing fence 	Wet spot 
Planned fence 	Building 
Stream 	Drain pipe 
Open ditch 	Waterway 

**COMMENTS:**

- (1) SITE IS ON FLAT BELOW RIDGE
- (2) SITE IS WOODED
- (3) SITE SLOPE 5%
- (4) ACCESS ROAD IS ~ 200'



03/29/2024



DATE NOV. 17, 1982

WELL NO. LANGFORD # 1

State of West Virginia API NO. 47 - 085 - 6104

Department of Mines  
Oil and Gas Division

CONSTRUCTION AND RECLAMATION PLAN

COMPANY NAME B&L OIL CO.

DESIGNATED AGENT C. JO MCCRADY

Address P.O. BOX 165 DAVISVILLE, W.VA. 26142

Address P.O. BOX 165 DAVISVILLE, W.VA.

Telephone 304-424-5220

Telephone 304-424-5220

LANDOWNER HALE LANGFORD

SOIL CONS. DISTRICT LITTLE KANAWHA

Revegetation to be carried out by C. JO MCCRADY

(Agent)

This plan has been reviewed by Little Kanawha SCD. All corrections and additions become a part of this plan: 11-19-82

(Date)

Jarrett Newton  
(SCD Agent)

ACCESS ROAD

LOCATION

Structure CROSS DRAINS (A)  
Spacing 80' AT 10% 135' AT 5%  
Page Ref. Manual 2-4

Structure DIVERSION DITCH (1)  
Material SOIL  
Page Ref. Manual 2-12

Structure OPEN DRAIN (B)  
Spacing SEE SKETCH  
Page Ref. Manual 2-12

Structure \_\_\_\_\_ (2)  
Material \_\_\_\_\_  
Page Ref. Manual \_\_\_\_\_

Structure \_\_\_\_\_ (C)  
Spacing \_\_\_\_\_  
Page Ref. Manual \_\_\_\_\_

Structure \_\_\_\_\_ (3)  
Material \_\_\_\_\_  
Page Ref. Manual \_\_\_\_\_

All structures should be inspected regularly and repaired if necessary. All commercial timber is to be cut and stacked and all brush and small timber to be cut and removed from the site before dirt work begins.

REVEGETATION

Treatment Area I

Treatment Area II

Lime \_\_\_\_\_ Tons/acre  
or correct to pH 6.5  
Fertilizer 500 lbs/acre  
(10-20-20 or equivalent)  
Mulch HAY OR STRAW 1.5 Tons/acre  
Seed\* KY 31 40 lbs/acre  
REDTOP 5 lbs/acre  
LADINO CLOVER 3 lbs/acre

Lime \_\_\_\_\_ Tons/acre  
or correct to pH 6.5  
Fertilizer 500 lbs/acre  
(10-20-20 or equivalent)  
Mulch HAY OR STRAW 1.5 Tons/acre  
Seed\* KY 31 40 lbs/acre  
REDTOP 5 lbs/acre  
LADINO CLOVER 3 lbs/acre

\*Inoculate all legumes such as vetch, trefoil and clovers with the proper bacterium. Inoculate with 3X recommended amount.

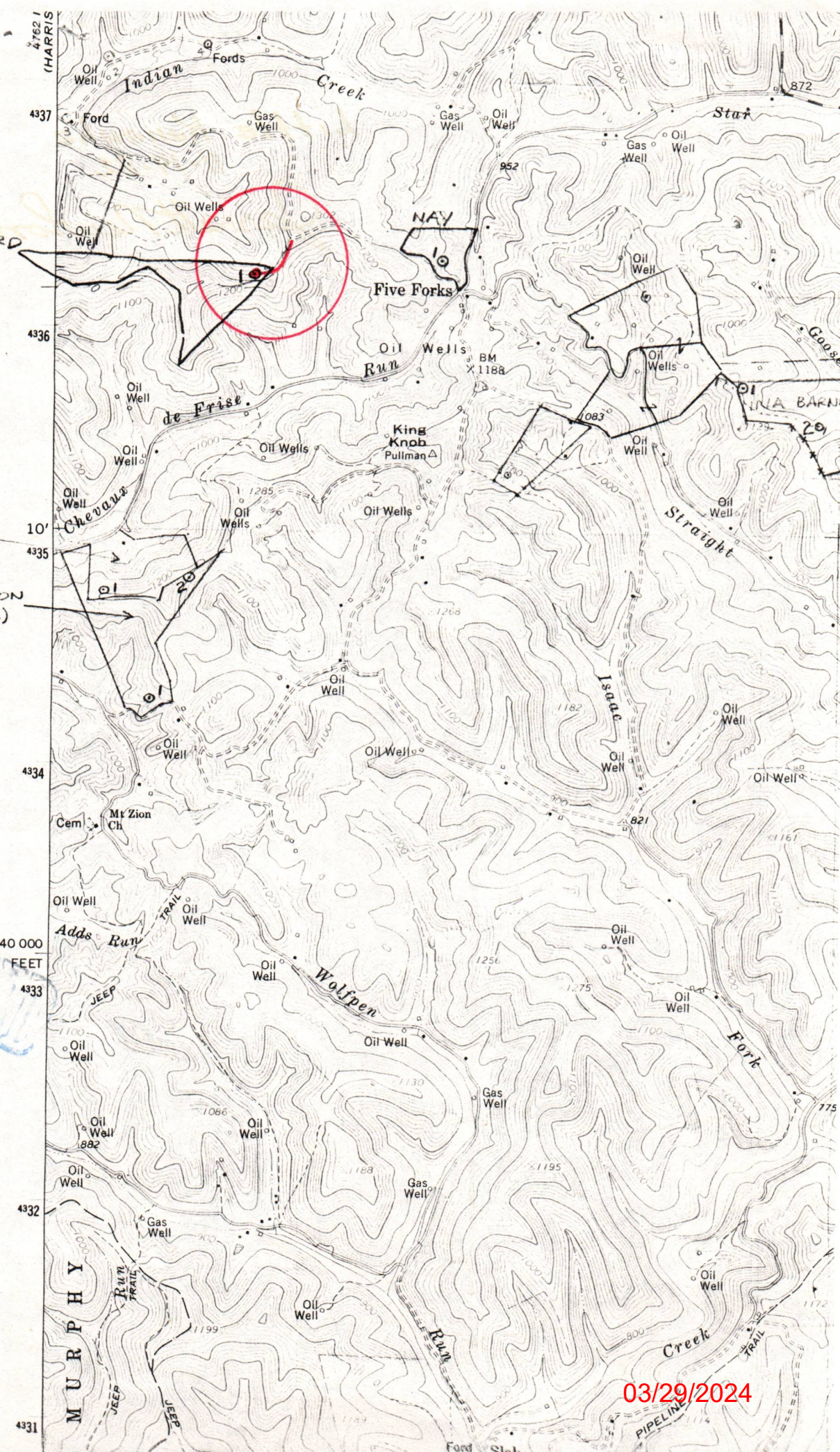
03/29/2024

PLAN PREPARED BY NEAL HUGHES

ADDRESS RT. 1 BOX 2  
BEREA, W.VA. 26327

PHONE NO. 304-659-2378

NOTES: Please request landowners' cooperation to protect new seedling for one growing season. Attach separate sheets as necessary for comments.



LANGFORD

W. LAYFIELD  
32 1/2 A.

RUBY DAVIDSON  
40.5 (53.5A)

RECEIVED  
DEC 17 1982

OIL & GAS DIVISION  
DEPT. OF MINES

03/29/2024

# OIL AND GAS LEASE

AGREEMENT, made and entered into this 5th day of MARCH A. D. 19 82  
by and between HALE F. LANGFORD & LONA B. LANGFORD,  
HIS WIFE

of PULLMAN W. Va. party of the first part, hereinafter called Lessor (whether one or more),  
and COLORADO EMPIRE DRILLING CO. party of the second part, hereinafter called Lessee;

1. WITNESSETH: That the Lessor, in consideration of the sum of One Dollar, the receipt of which is hereby acknowledged, and the covenants and agreements hereinafter contained, does hereby grant unto the Lessee all of the oil and gas and all of the constituents of either in and under the land hereinafter described, together with the exclusive right to drill for, produce and market oil and gas and their constituents and of storing gas of any kind in any formation underlying the land, and also the right to enter thereon at all times for the purpose of drilling and operating for oil, gas and water, laying pipe lines, erecting tanks, machinery, powers and structures, and to possess, use, and occupy so much of said premises as is necessary and convenient for said purposes and to convey

the above named products therefrom or thereto by pipe lines or otherwise; said land being situate in UNION District,  
County of RITCHIE, State of W. VA., and described as follows, to-wit: Bounded on the

NORTH by lands of PLEASEY MASON

EAST by lands of A.S. BALLAH

SOUTH by lands of INDIAN CK.

WEST by lands of J. O. MAY

Containing 50 acres, more or less and being the same land conveyed to lessor by  
by deed dated \_\_\_\_\_ and

recorded in said county records in \_\_\_\_\_ Book No. \_\_\_\_\_ Page \_\_\_\_\_

2. It is agreed that this lease shall remain in force for a primary term of (1) ONE years from this date and as long thereafter as operations for oil or gas are being conducted on the premises, or oil or gas is found in paying quantities thereon, or any formation underlying the herein leased land is used for storage of gas as provided under paragraph 7 hereof. JK

3. The Lessee shall deliver to the credit of the Lessor free of cost, in the pipe line to which he may connect his wells, the equal one-eighth (1/8) part of all oil produced and saved from the leased premises, and shall pay Lessor \_\_\_\_\_

(1/8) ONE-EIGHT PLUS 32 OVERRIDING INTEREST  
for all gas and casing head gas produced and sold from the premises, payable monthly; provided, Lessee shall pay Lessor a royalty at the rate of Fifty Dollars per year on each gas well while, through lack of market, gas therefrom is not sold or used off the premises, and while said royalty is so paid said well shall be held to be a paying well under paragraph 2 hereof.

4. The Lessee shall commence operations for a well on the premises on or before AUG 7, 1982, unless Lessee pays thereafter a rental of 2500.00 for each 12 months that operations are delayed from the time above mentioned.

The consideration first recited herein, the down payment, shall cover not only the privilege granted to the date when first said rental is payable as aforesaid, but also the Lessee's option of extending that period as aforesaid, and any and all other rights conferred. The drilling of a non-productive well shall be accepted by the Lessor in lieu of delay rental for a period of one year after its completion, and following the exhaustion or abandonment of all wells the Lessee shall have the right for a period of one year to resume the payment of delay rental or commence operations for another well. Upon the resumption of payment of rentals the provisions hereof governing such payment and the effect thereof shall continue in force as though they had not been interrupted.

5. All moneys coming due hereunder shall be paid or tendered to HALE F. LANGFORD  
direct, or by check payable to his (or her) order mailed to RT #1 PULLMAN W. VA. 26421

and no default shall be declared against the Lessee by the Lessor for failure of the Lessee to make any payment or perform any conditions provided for herein unless the Lessee shall refuse or neglect to pay or perform the same for ten days after having received written notice by registered mail from the Lessor of his intention to declare such default.

6. Lessor reserves 200,000 cubic feet of gas per annum for domestic use, to be taken through his own appliances at any producing gas well, and agrees to pay Lessee a fair domestic rate for any gas used in excess thereof. Lessor further covenants and agrees that his taking and use of gas shall be wholly at his own risk, the Lessee not to be held liable for any accident or damage caused thereby, nor shall Lessee be liable for any shortage or failure in the supply of gas for said domestic use. ORAL OIL LEASE

7. Lessee shall have the right to use any formation underlying the leased premises for the storage of gas and (shall have all rights and rights-of-way necessary to store and produce such stored gas. As full payment for such storage rights, the Lessee shall pay to the Lessor a rental at the rate of \_\_\_\_\_ per acre per year, while the premises are so used, and so long as the storage payment is made, all provisions of this lease shall remain in full effect.

8. Lessor further grants to the Lessee, his heirs and assigns, the right to unitize this lease with other leases to form a drilling unit or units according to the rules and regulations which may be adopted for the proper development and conservation of the field. In the event this lease is so unitized, the Lessor agrees to accept, in lieu of the royalty hereinbefore recited, such proportion of the royalty above provided, as the acreage covered by this lease bears to the total acreage comprising the unit.

9. If said Lessor owns a less interest in the above described land than the undivided fee simple estate therein, then the royalties and rentals herein provided shall be paid the Lessor only in the proportion which his interest bears to the whole and undivided fee.

10. No well may be drilled nearer than 200 feet to the house or barn now on said premises without the written consent of Lessor. Lessee shall have and enjoy all rights and privileges necessary and convenient for the proper use and development of this lease, and shall have the right to use, free of cost, gas, oil and water produced on said land for its operations thereon, except water from wells of Lessor. Lessee shall also have the right at any time to remove all or any part of the machinery, fixtures or structures placed on said premises, including the right to draw and remove casing. Lessee shall pay for damages caused by its operations to growing crops on said lands, and, when requested by Lessor, shall bury its pipe lines below plow depth.

11. The interest or estate of either party hereto may be assigned, the privilege of assigning in whole or in part being expressly allowed. In event this lease shall be assigned as to any part or parts of the above described land and the assignee or assignees of such part or parts shall fail or make default in the payment of the proportionate part of the rents due from him or them, such default shall not operate to defeat or affect this lease insofar as it covers a part or parts of said land upon which the said Lessee or any assignee thereof shall make due payment of said rental. No change of ownership in the land or in the rentals or royalties shall be binding on the Lessee until after notice to the Lessee and it has been furnished with a written transfer or assignment or a certified copy thereof.

12. At any time, Lessee, its successors or assigns, shall have the right to surrender this lease or any part thereof for cancellation, after which all payments and liabilities hereunder thereafter shall cease and determine, and if the whole is surrendered, then this lease shall become absolutely null and void. This surrender may be made to the Lessor, or if more than one Lessor, to any one of them, or to the heirs or assigns of any one of them by delivery of a duly executed surrender thereof in person or by mail addressed to the post office address of such person, or by recording a duly executed surrender thereof in the Recorder's office of the County in which the land is located. 03/29/2024

13. Lessor hereby warrants and agrees to defend the title to the land herein described and agrees that the Lessee at its option may pay, discharge or redeem any taxes, mortgages, or other liens existing, levied, or assessed on or against the above described lands, and in event it exercises such option, it shall be subrogated to the rights of any holder or holders thereof and may reimburse itself by applying any royalty or rentals accruing hereunder to the discharge of any such taxes, mortgages or other liens.

14. It is expressly agreed that if the Lessee shall commence drilling operations at any time while this lease is in force, it shall remain in force and its terms continue so long as such operations are prosecuted, and if production results therefrom, then as long as production continues. If after the expiration of the term of this lease production from the leased premises shall cease from any cause, this lease shall not terminate provided Lessee resumes operations within sixty days from such cessation, and this lease shall remain in force during the prosecution of such operations, and, if production results therefrom, then as long as oil or gas is produced in paying quantities.

This instrument prepared by John F. Simble

15. This lease embodies the entire contract and agreement between Lessor and Lessee, and no warranties, representations, promises or inducements not herein expressed have been made or relied upon by either party. The terms, conditions and stipulations hereof shall extend to the respective heirs, executors, administrators, successors and assigns of the parties hereto.

Witness the hands and seals of the parties hereto the day and year first above written.

WITNESS:

*John E. Finkbe*  
*Gene E. Finkbe*

*Hale F. Langford* (SEAL)  
*Lona B. Langford* (SEAL)  
(SEAL)  
(SEAL)  
(SEAL)  
(SEAL)  
(SEAL)

OHIO ACKNOWLEDGMENT

STATE OF ~~OHIO~~ WEST VIRGINIA }  
COUNTY OF WOOD } SS.

Before me, a Notary Public in and for said county, personally appeared the above named  
HALE F. & LONA B. LANGFORD  
Rt 1 Pullmen, WV 26421 who acknowledged  
that they did sign the foregoing instrument, and that the same is free act and deed. In testimony  
whereof I have hereunto subscribed my name at this 5th  
day of MARCH, 1982

*C. G. McCurdy*  
Notary Public

My Commission expires JULY 17, 1989

ASSIGNMENT OF LEASE

For and in consideration of the sum of one dollar to me in hand paid, I, do hereby sell, assign and transfer all of my right, title and interest in the within oil and gas lease on and to, heirs, successors and assigns.

Witness my hand this day of, 19  
WITNESS:

STATE OF OHIO, }  
COUNTY OF } SS.

Personally appeared before me, a, in and for said County, who acknowledged the signing of the foregoing instrument to be voluntary act and deed for the uses and purposes therein mentioned. In testimony whereof, I have hereunto set my hand and affixed my seal this day of, A. D., 19

My commission expires Notary Public, Justice of the Peace.

Oil and Gas Lease  
TO  
Date: , 19  
Acres  
Location  
County: State  
Term  
RECORDING DATA:

03/29/2024

GENERAL AGREEMENT

Globe Printing & Binding Co., Parkersburg, W. Va.

THIS AGREEMENT made this 5th day of MARCH 19 82,

between HALE F. & LONA B. LANGFORD

of RT 1 PULLMEN, WV 26421 of the first part and

COLORADO EMPIRE DRILLING COMPANY

of 1420 7th St. Parkersburg, WV 26101 of the second part.

WITNESSETH: That for and in consideration of \_\_\_\_\_ Dollars to be paid as follows: \_\_\_\_\_

the said \_\_\_\_\_ of \_\_\_\_\_

hereby agrees to \_\_\_\_\_

If oil or gas is striped lessor will receive equal part  
of for all oil and gas sold.  
Lesse holds to the depth of oil or gas being produced.

Witness our signatures in duplicate.

John E. Fumble  
John E. Fumble  
Witness.

Hale F. Langford  
Lona B. Langford

03/29/2024

STATE OF WEST VIRGINIA  
COUNTY OF WOOD

BEFORE ME A NOTARY PUBLIC IN AND FOR SAID COUNTY, PERSONALLY APPEARED THE ABOVE NAMED

Hale F. & Lona B. Langford of Rt 1 Pullmen, WV 26421  
WHO ACKNOWLEDGED THAT THE DID SIGN THE FOREGOING INSTRUMENT, AND THE THE SAME IS  
FREE ACT AND DEED. IN TESTIMONLY WHEREOF I HAVE HEREUNTO SUBSCRIBED MY NAME AT  
THIS 5th, DAY OF March, 19 82.

MY COMMISSION EXPIRES July 17, 1989.

W. D. W. Crady



ROYALTY PROVISIONS

LANGFORD # 1                      RITCHIE CO.                      UNION DIST.                      50 acres

HALE LANGFORD receives 1/8 royalty interest plus 1/32 over-riding interest  
B&L OIL CO. IS DBA Colorado Empire Drilling and Oil Development Co.  
B&L Oil Co. receives working interest

03/29/2024

STATE OF WEST VIRGINIA  
 DEPARTMENT OF MINES  
 OIL AND GAS DIVISION  
FINAL INSPECTION REQUEST  
INSPECTOR'S COMPLIANCE REPORT

**RECEIVED**  
 NOV 14 1983  
 OIL & GAS DIVISION  
 DEPT. OF MINES

Permit No. 47-085-6104  
 Company B+S. O&G.  
 Inspector \_\_\_\_\_  
 Date 11-7-83

County Ritchie  
 Farm Hale Langford  
 Well No. Langford #1

RULE	DESCRIPTION	IN COMPLIANCE	
		Yes	No
23.06	Notification Prior to starting Work	_____	_____
25.04	Prepared before Drilling to prevent waste	_____	_____
25.03	High-Pressure Drilling	_____	_____
16.01	Required Permits at wellsite	_____	_____
15.03	Adequate Fresh Water Casing	_____	_____
15.02	Adequate Coal Casing	_____	_____
15.01	Adequate Production Casing	_____	_____
15.04	Adequate Cement Strength	_____	_____
23.02	Maintained Access Roads	_____	_____
25.01	Necessary Equipment to prevent Waste	_____	_____
23.03	Reclaimed Drilling Site	_____	_____
23.04	Reclaimed Drilling Pits	_____	_____
23.05	No surface or underground Pollution	_____	_____
7.03	Identification Markings	_____	_____

*Cancelled*

COMMENTS: Final on Cancellation  
 \_\_\_\_\_  
 \_\_\_\_\_  
 \_\_\_\_\_

I have inspected the above well and (HAVE/HAVE NOT) found it to be in compliance with all of the rules and regulations of the Office of Oil and Gas Department of Mines of the State of West Virginia.

SIGNED: Samuel M. Hersman  
 DATE: 11-7-83

03/29/2024

RECEIVED

DEPT. OF MINES  
OFF. & GAS DIVISION

03/29/2024



State of West Virginia  
Department of Mines  
Oil and Gas Division  
Charleston 25305

WALTER N. MILLER  
DIRECTOR

THEODORE M. STREIT  
ADMINISTRATOR

December 8, 1983

B & L Oil Company  
P. O. Box 165  
Davisville, West Virginia 26142

In Re: PERMIT NO: 085-6104  
FARM: Hale Langford  
WELL NO: 1  
DISTRICT: Union  
COUNTY Ritchie

Gentlemen:

The FINAL INSPECTION REPORT for the above described well has been received in this office. Only the column check below applies:

XXXXXX The well designated by the above permit number has been released under your Blanket Bond. (Permit Cancelled - Never Drilled.)

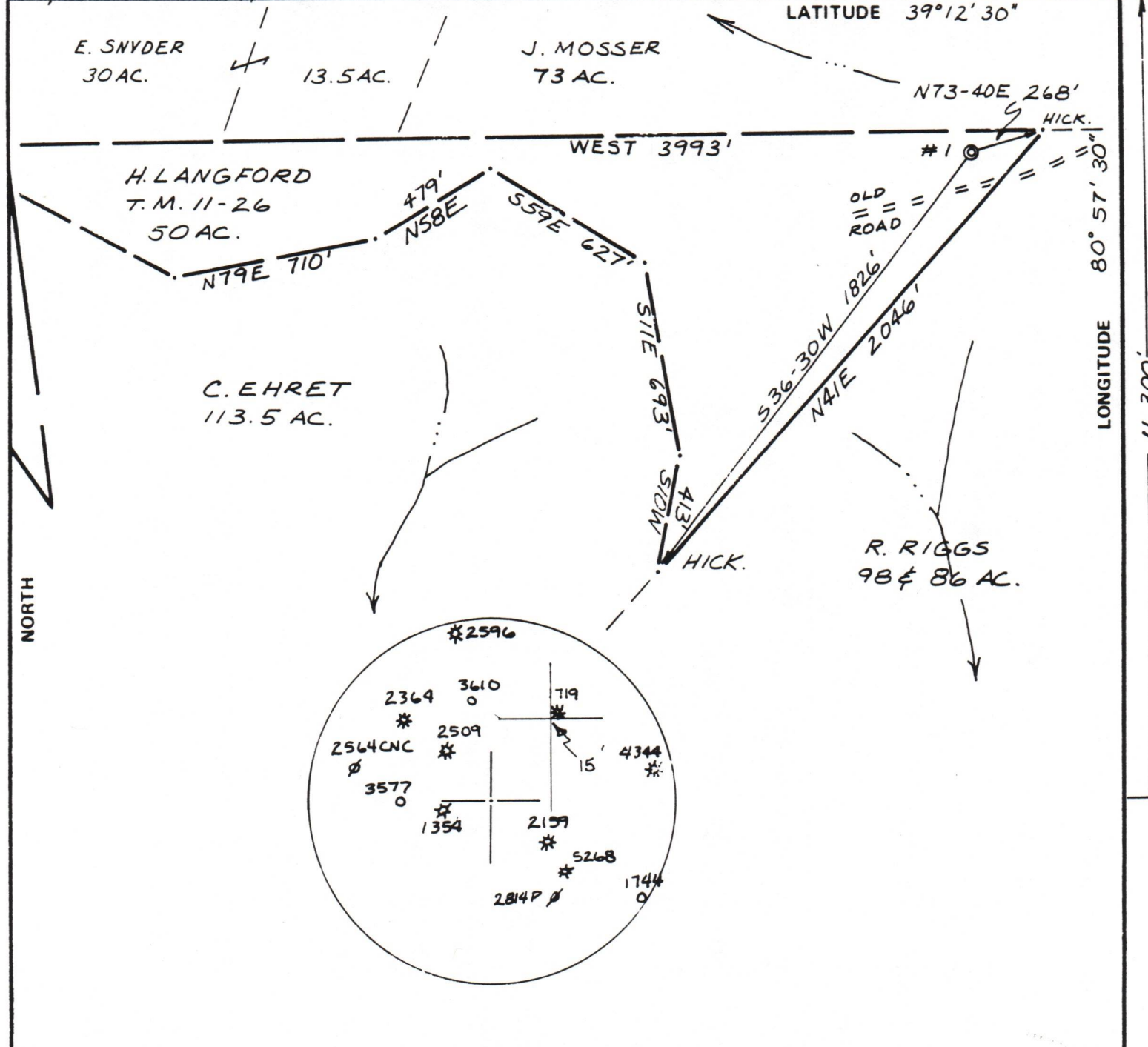
\_\_\_\_\_ Please return the enclosed cancelled single bond which covered the well designated by the above permit number to the surety company who executed said bond in your behalf, in order that they may give you credit on their records.

\_\_\_\_\_ Your well record was received and reclamation requirements approved. In accordance with Chapter 22, Article 4, Section 2, the above captioned well will remain under bond coverage for life of the well.

Very truly yours,

Theodore M. Streit, Administrator  
Office of Oil & Gas-Dept. Mines

03/29/2024



FILE NO. \_\_\_\_\_  
 DRAWING NO. \_\_\_\_\_  
 SCALE 1" = 500'  
 MINIMUM DEGREE OF ACCURACY 1/200  
 PROVEN SOURCE OF ELEVATION BM 1188

I THE UNDERSIGNED, HEREBY CERTIFY THAT THIS PLAT IS CORRECT TO THE BEST OF MY KNOWLEDGE AND BELIEF AND SHOWS ALL THE INFORMATION REQUIRED BY LAW AND THE REGULATIONS ISSUED AND PRESCRIBED BY THE DEPARTMENT OF MINES.  
 (SIGNED) Neal Hughes  
 R.P.E. \_\_\_\_\_ L.L.S. 632

PLACE SEAL HERE

(+) DENOTES LOCATION OF WELL ON UNITED STATES TOPOGRAPHIC MAPS  
 FORM IV-6  
 (8-78)



DATE NOV. 19, 19 82  
 OPERATOR'S WELL NO. LANGFORD #1  
 API WELL NO. \_\_\_\_\_  
47 - 085 - 6104  
 STATE COUNTY PERMIT

STATE OF WEST VIRGINIA  
 DEPARTMENT OF MINES  
 OIL AND GAS DIVISION

**CANCELLED**

WELL TYPE: OIL  GAS  LIQUID INJECTION \_\_\_\_\_ WASTE DISPOSAL \_\_\_\_\_  
 (IF "GAS") PRODUCTION  STORAGE \_\_\_\_\_ DEEP \_\_\_\_\_ SHALLOW \_\_\_\_\_  
 LOCATION: ELEVATION 1160 WATER SHED INDIAN CREEK  
 DISTRICT UNION COUNTY RITCHIE  
 QUADRANGLE PULLMAN 7 1/2'  
 SURFACE OWNER HALE LANGFORD ACREAGE 50  
 OIL & GAS ROYALTY OWNER HALE LANGFORD LEASE ACREAGE 50  
 LEASE NO. \_\_\_\_\_

PROPOSED WORK: DRILL  CONVERT \_\_\_\_\_ DRILL DEEPER \_\_\_\_\_ REDRILL \_\_\_\_\_ FRACTURE OR STIMULATE  PLUG OFF OLD FORMATION \_\_\_\_\_ PERFORATE NEW FORMATION \_\_\_\_\_ OTHER PHYSICAL CHANGE IN WELL (SPECIFY) \_\_\_\_\_

03/29/2024

PLUG AND ABANDON \_\_\_\_\_ CLEAN OUT AND REPLUG \_\_\_\_\_  
 TARGET FORMATION MARCELLUS ESTIMATED DEPTH 5500  
 WELL OPERATOR BEL OIL CO. DESIGNATED AGENT C. JO. MCCRADY  
 ADDRESS P.O. BOX 165 ADDRESS P.O. BOX 165  
DAVISVILLE, W.VA. 26142 DAVISVILLE, W.VA. 26142

P.T. - 6104