

(07-81)



API #47 - 085 6020

WELL NO. 1

FARM Sampson W. Moore

STATE OF WEST VIRGINIA DEPARTMENT OF MINES, OIL AND GAS DIVISION

DATE Sept. 3, 1982

OIL AND GAS WELL PERMIT

WELL TYPE: Oil X / Gas / (If "Gas", Production X / Underground storage / Deep / Shallow /)

LOCATION: Elevation: 1135 GL Watershed: Indian Creek District: Murphv County: Ritchie Quadrangle: Harrisville

WELL OPERATOR Strata Corporation DESIGNATED AGENT Roger Furby Address 4645 Executive Drive Columbus, Ohio 43220 Address Box 196 Rosedale, W VA 26636

OIL & GAS ROYALTY OWNER Joseph Haynes, etal Address

COAL OPERATOR Address

Acres 104

COAL OWNER(S) WITH DECLARATION ON RECORD:

SURFACE OWNER Sampson W. Moore, etux Address

Name

Address

Name

Address

FIELD SALE (IF MADE) TO: Address

RECEIVED

SEP - 9 1982

OIL AND GAS DIVISION WV DEPARTMENT OF MINES

OIL & GAS INSPECTOR TO BE NOTIFIED Name K. Paul Goodnight Address Smithville, W VA 26178 Phone 304-477-2455

COAL LESSEE WITH DECLARATION ON RECORD:

Name

Address

The undersigned well operator is entitled to operate for oil or gas purposes at the above location under a deed / lease other contract X / dated August 11, 1982, to the undersigned well operator from Whitnam Oil and Gas Corporation (If said deed, lease, or other contract has been recorded:)

Recorded on August 11, 1982, in the office of the Clerk of the County Commission of Ritchie County, West Virginia, in Book 147 at page 138. A permit is requested as follows:

PROPOSED WORK: Drill X / Drill deeper / Redrill / Fracture or stimulate / Plug off old formation / Perforate new formation / Other physical change in well (specify)

planned as shown on the work order on the reverse side hereof.

The above named coal operator, coal owner(s), and coal lessee are hereby notified that any objection they wish to make or are required to make by Code §22-4-3 must be filed with the Department of Mines within fifteen (15) days after the receipt of this Application by the Department.

Copies of this Permit Application and the enclosed plat and reclamation plan have been mailed by registered mail or delivered by hand to the above named coal operator, coal owner(s), and coal lessee on or before the day of the mailing or delivery of this Permit Application to the Department of Mines at Charleston, West Virginia.

PLEASE SUBMIT COPIES OF ALL GEOLOGICAL LOGS DIRECTLY TO THE WEST VIRGINIA OIL AND GAS CONSERVATION COMMISSION 5 WASHINGTON STREET EAST CHARLESTON, WV 25311 TELEPHONE: (304) 348-3092

Blanket Bond Coal Dept. 11/1/83 #28314 11/1/82

08/18/2023

STRATA CORPORATION Well Operator By G. William Fouss President

ICIG # 07317

PROPOSED WORK ORDER

**THIS IS AN ESTIMATE ONLY:
ACTUAL INFORMATION MUST BE SUBMITTED ON FORM IV-35 UPON COMPLETION**

DRILLING CONTRACTOR (IF KNOWN) _____

Address _____

GEOLOGICAL TARGET FORMATION, Marcellus Shale

Estimated depth of completed well, 5950 feet Rotary X / Cable tools _____ /

Approximate water strata depths: Fresh, _____ feet; salt, _____ feet.

Approximate coal seam depths: _____ Is coal being mined in the area? Yes _____ / No X /

CASING AND TUBING PROGRAM

CASING OR TUBING TYPE	SPECIFICATIONS			FOOTAGE INTERVALS		CEMENT FILL-UP OR SACKS (Cubic feet)	PACKERS		
	Size	Grade	Weight per ft	New	Used			For drilling	Left in well
Conductor	8 5/8			X		350	350	Cemented to Surface	Kinds
Fresh Water									Sizes
Coal									
Intermediate									
Production	4 1/2			X		5950	5950	As required by productive rule 15.01	Depths set
Tubing									Perforations:
Liners									Top Bottom

NOTE: Regulation 7.02 of the Department of Mines provides that the original and four copies of Form IV-2 must be filed with the Department, accompanied by (i) a plat in the form prescribed by Regulation 11, (ii) a bond in one of the forms prescribed by Regulation 12, or in lieu thereof the other security allowed by Code § 22-4-2, (iii) Form IV-9, "Reclamation Plan", applicable to the reclamation required by Code § 22-4-12b and Regulation 23, (iv) unless previously paid on the same well, the fee required by Code § 22-4-12a, and (v) if applicable, the consent required by Code § 22-4-8a from the owner of any water well or dwelling within 200 feet of the proposed well.

A separate Form IV-2 shall not be required for fracturing or stimulating a well where fracturing or stimulating is to be part of the work for which a permit is sought and is noted as such on the Form IV-2 filed in connection therewith.

THIS PERMIT MUST BE POSTED AT THE WELL SITE.
ALL PROVISIONS BEING IN ACCORDANCE WITH CHAPTER 22,
ARTICLE 4 OF THE W. VA. CODE, THE LOCATION IS HEREBY
APPROVED FOR drilling. THIS PERMIT SHALL EXPIRE
IF OPERATIONS HAVE NOT COMMENCED BY 7-19-83.
BY _____

The following waiver must be completed by the coal operator and by any coal owner or coal lessee who has recorded a declaration under Code 22-4-20, if the permit is to be issued within fifteen (15) days of receipt thereof.

WAIVER

The undersigned coal operator _____ / owner _____ / lessee _____ / of the coal under this well location examined this proposed well location. If a mine map exists which covers the area of the well location, the well location has been added to the mine map. The undersigned has no objection to the work proposed to be done at this location, provided, the well operator has complied with applicable requirements of the West Virginia Code and the governing regulations.

08/18/2023

Date: _____, 19 _____

By _____
 Its _____

11870 4-10

State of West Virginia

Department of Mines
Oil and Gas Division

CONSTRUCTION AND RECLAMATION PLAN

COMPANY NAME STRATA CORPORATION

DESIGNATED AGENT ROGER FURBY

Address 4645 EXECUTIVE DRIVE

Address BOX 196 ROSEDALE, WV 26636

COLUMBUS, OHIO 43220

Telephone 614-459-0667

Telephone 304-364-8169

LANDOWNER SAMPSON MOORE

SOIL CONS. DISTRICT LITTLE KANAWHA

Revegetation to be carried out by STRATA CORPORATION (Agent)

This plan has been reviewed by Little Kanawha SCD. All corrections and additions become a part of this plan: 8-27-82

(Date)

Jarrett Newton
(SCD Agent)

ACCESS ROAD	LOCATION
Structure DRAINAGE DITCH (A)	Structure DIVERSION DITCH (1)
Spacing N/A	Material EARTHEN
Page Ref. Manual 2-12	Page Ref. Manual 2-12
Structure CROSS DRAIN (B)	Structure SEDIMENT BARRIER (2)
Spacing 250'	Material BRUSH & STONE
Page Ref. Manual 2-1	Page Ref. Manual 2-16
Structure (C)	Structure (3)
Spacing	Material
Page Ref. Manual	Page Ref. Manual

All structures should be inspected regularly and repaired if necessary. All commercial timber is to be cut and stacked and all brush and small timber to be cut and removed from the site before dirt work begins.

RECEIVED

SEP - 9 1982

REVEGETATION

OIL AND GAS DIVISION
DEPARTMENT OF MINES

Treatment Area I

Lime	Tons/acre
or correct to pH 6.5	
Fertilizer 600	lbs/acre
(10-20-20 or equivalent)	
Mulch HAY	2 Tons/acre
Seed* KY-31	35 lbs/acre
CROWN VETCH	10 lbs/acre
	lbs/acre

Lime	Tons/acre
or correct to pH	
Fertilizer	lbs/acre
(10-20-20 or equivalent)	
Mulch	Tons/acre
Seed*	lbs/acre
	lbs/acre
	lbs/acre

*Inoculate all legumes such as vetch, trefoil and clovers with the proper bacterium. Inoculate with 3X recommended amount.

08/18/2023

PLAN PREPARED BY SMITH LAND SURVEYING

ADDRESS 111 SOUTH STREET

GLENVILLE W.V. 26351

PHONE NO. 462-5634

NOTES: Please request landowners' cooperation to protect new seedling for one growing season. Attach separate sheets as necessary for comments.

ATTACH OR PHOTOCOPY SECTION OF
INVOLVED TOPOGRAPHIC MAP.
QUADRANGLE HARRISVILLE 7.5'

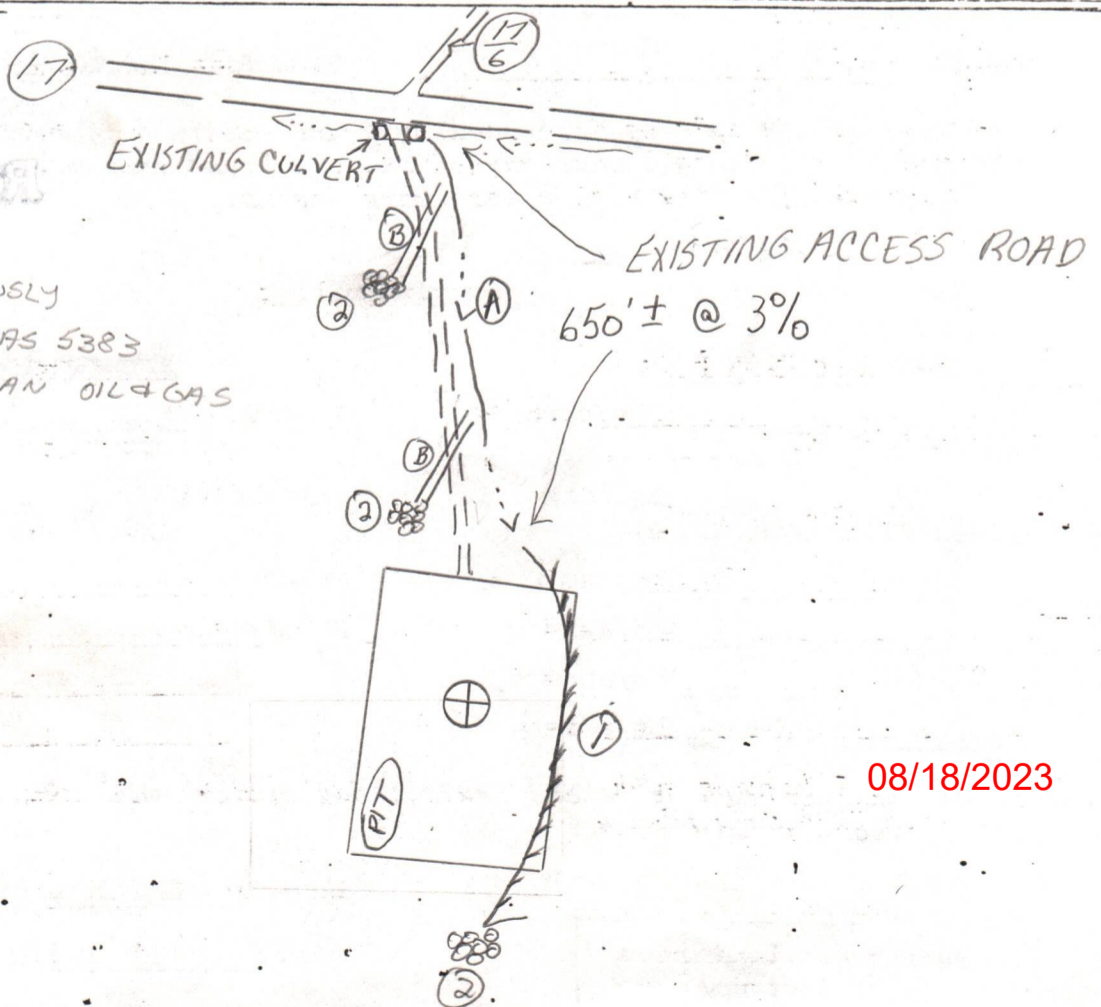
LEGEND	
Well Site	
Access Road	

WELL SITE PLAN

Sketch to include well location, existing access road, roads to be constructed, wellsite, drilling pits and necessary structures numbered or lettered to correspond with the first part of this plan. Include all natural drainage.

LEGEND			
Property boundary		Diversion	
Road		Spring	
Existing fence		Wet spot	
Planned fence		Building	
Stream		Drain pipe	
Open ditch		Waterway	

RECEIVED
NOTE: WELL PREVIOUSLY
PERMITTED AS 5383
BY WHITTMAN OIL & GAS

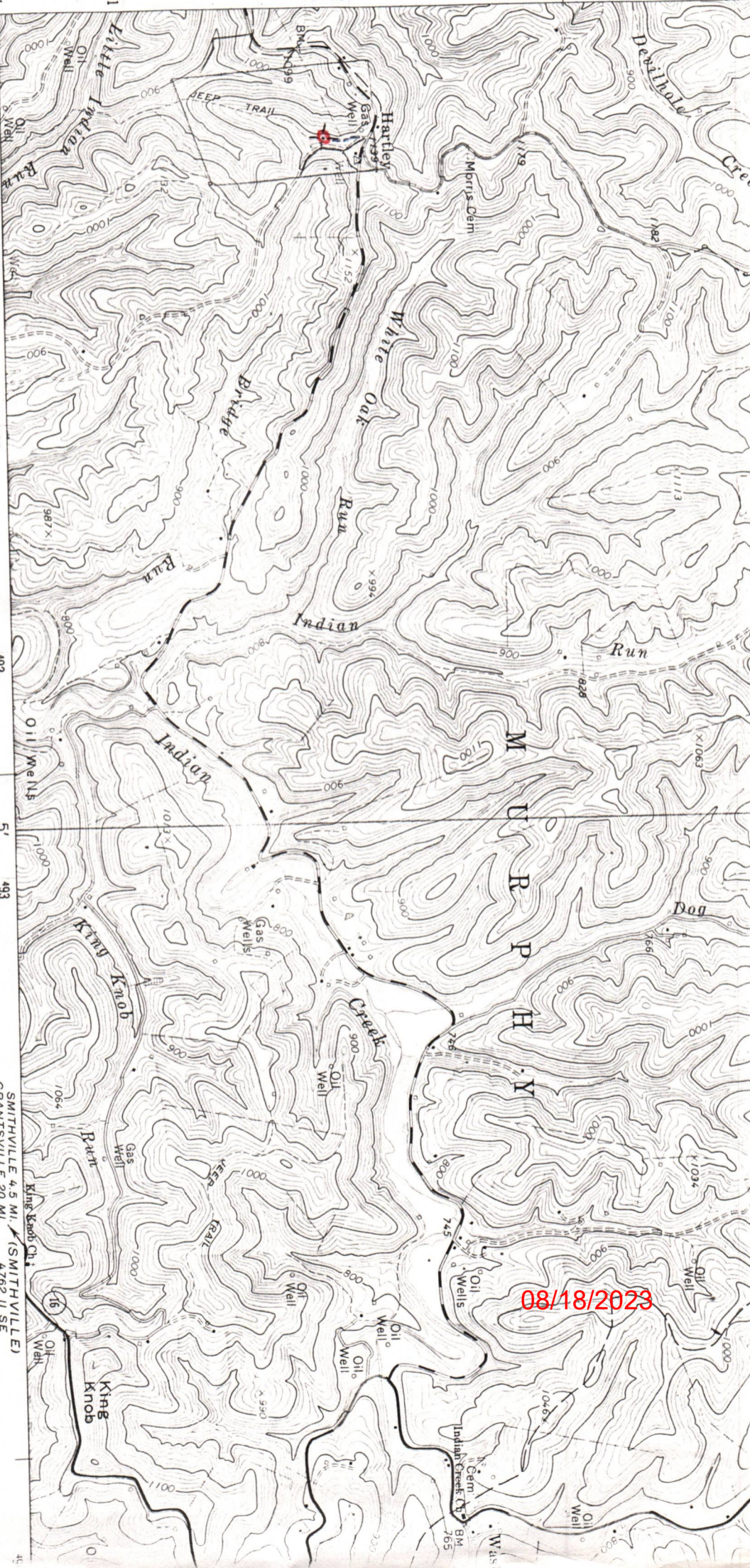


08/18/2023

240 000
FEET

39°07'30"
81°07'30" 1 540 000 FEET 490

(MACFARLAN)
4.762 II SW



Mapped, edited, and published by the Geological Survey

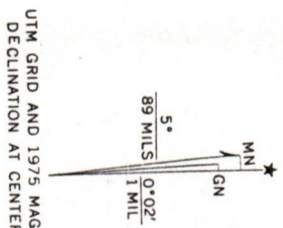
Control by USGS and USC&GS

Topography by photogrammetric methods from aerial photographs taken 1962. Field checked 1964

Polyconic projection. 1927 North American datum
10,000-foot grid based on West Virginia coordinate system,
north zone
1000-meter Universal Transverse Mercator grid ticks,
zone 17, shown in blue

Fine red dashed lines indicate selected fence and field lines where generally visible on aerial photographs. This information is unchecked


Revisions shown in purple compiled in cooperation with State of West Virginia agencies from aerial photographs taken 1975. This information not field checked



RECEIVED

SEP - 9 1982

OIL AND GAS DIVISION
WV DEPARTMENT OF MINES



SCALE 1:24000

SMITHVILLE 4.5 MI. (SMITHVILLE)
GRANTSVILLE 20 MI. 4.762 II SE

08/18/2023

THIS MAP COMPLIES WITH NATIONAL MAP ACCURACY STANDARDS FOR SALE BY U. S. GEOLOGICAL SURVEY, RESTON, VIRGINIA 22092
A FOLDER DESCRIBING TOPOGRAPHIC MAPS AND SYMBOLS IS AVAILABLE ON REQUEST



State of West Virginia

Department of Mines
Oil and Gas Division
Charleston 25305

THEODORE M. STREIT
ADMINISTRATOR

WALTER N. MILLER
DIRECTOR

January 11, 1983

Strata Corporation
4645 Executive Drive
Columbus, Ohio 43220

In Re: Cash Deposits

Gentlemen:

Enclosed are (2) checks in the amount of \$ 2,500.00 each in lieu of bonds to drill wells under Permit Numbers - RIT-6020 - RIT-6132.....

These wells are now under your Blanket Bond coverage that was approved by The Attorney General's Office this week.

Sorry this has taken so long in resolving the situation - processing and getting Blanket Bond approved.

Sincerely,

Charlotte Milam, Clerk
Office of Oil & Gas

Encl: (2) Checks - # 28314 dated 11-18-82 and Ck. # 28587 dated 12-28-82



State of West Virginia

Department of Mines
Oil and Gas Division

Charleston 25305

December 16, 1982

Strata Oil & Gas Corporation
4645 Executive Drive
Columbus, Ohio 43220

In Re: Check # 28314
\$ 2,500.00

Gentlemen:

We are returning above captioned check in lieu of bond for RIT-6020 issued 11-19-82.

We received the approved blanket bond # 029-665F3892 (Travelers Indemnity Company, as surety) Strata Oil & Gas Corporation, as principal.

ALL future permits issued will have to be under: STRATA OIL & GAS CORPORATION, instead of STRATA CORPORATION....

Sincerely,

Charlotte Milam

Charlotte Milam, Clerk
Office of Oil & Gas

Encl: 1 Check

Rit-6020 Strata Corp.

BANK ONE™



11/19

Cashier's Check

Nº 28314 HN

25-3/440

Purchaser Strata Corporation

Date Nov. 18 19 82

Pay To The Order of Department of Mines, State of West Virginia

\$ 2500.00

BANK ONE OF COLUMBUS NA 2500 AND 00 CTS

Dollars

BANK ONE OF COLUMBUS, NA
Columbus, Ohio

Milam
Authorized Signature

08/18/2023

- **SENDER:** Complete items 1, 2, 3, and 4.
Add your address in the "RETURN TO" space
on reverse.

(CONSULT POSTMASTER FOR FEES)

1. The following service is requested (check one).

Show to whom and date delivered —¢

Show to whom, date, and address of delivery.. —¢

2. **RESTRICTED DELIVERY** —¢

*(The restricted delivery fee is charged in addition to
the return receipt fee.)*

TOTAL \$ _____

3. **ARTICLE ADDRESSED TO:**

Strata Oil & Gas Corporation
4645 Executive Drive
Columbus, Ohio 43220

4. **TYPE OF SERVICE:**

REGISTERED INSURED

CERTIFIED COD

EXPRESS MAIL

ARTICLE NUMBER

(Always obtain signature of addressee or agent)

I have received the article described above.

SIGNATURE Addressee Authorized agent

5. **DATE OF DELIVERY**

6. **ADDRESSEE'S ADDRESS** *(Only if requested)*

7. **UNABLE TO DELIVER BECAUSE:**

7a. **EMPLOYEE'S
INITIALS**

RETURN RECEIPT, REGISTERED, INSURED AND CERTIFIED MAIL



RIT-6020

Ck. # 28314 (Strata Corp)
UNITED STATES POSTAL SERVICE
OFFICIAL BUSINESS



PENALTY FOR PRIVATE
USE TO AVOID PAYMENT
OF POSTAGE, \$300

SENDER INSTRUCTIONS

Print your name, address, and ZIP Code in the space below.

- Complete items 1, 2, 3, and 4 on the reverse.
- Attach to front of article if space permits, otherwise affix to back of article.
- Endorse article "Return Receipt Requested" adjacent to number.

**RETURN
TO**



Dept. Mines-Oil & Gas Division

(Name of Sender)

1615 Washington St. East

chm

(Street or P.O. Box)

Charleston, W.Va. 25311-2192

(City, State, and ZIP Code)

Pit-6020

AFFIDAVIT

I, G. William Fouss the above designated owner or operator, or authorized representative thereof) hereby verifies that the owner or owners of the mineral estate upon which this proposed well is to be located will receive minimum one-eighth (1/8) royalty payments for any gas or oil extracted therefrom. Copies of the Permit Application and the enclosed plat and reclamation plan have been mailed by registered mail or delivered by hand to the above-named coal operator, co-owner(s), and coal lessee on or before the day of the mailing or delivery of this Permit Application to the Department of Mines at Charleston, West Virginia.

Signed: X *Stata Corp*
by G.W. Fouss
(Owner, Operator, or Authorized Representative)

Notary: Deanea J. Cordes
(Signed)

DEANEA J. CORDES, Notary Public
State of Ohio
My Commission Expires 2 - 24 - 86

My commission expires _____

RECEIVED
SEP - 9 1982
OIL AND GAS DIVISION
WV DEPARTMENT OF MINES

08/18/2023

07-18-2023

DEANEA L. CORCORAN, Notary Public
State of Ohio
My Commission Expires 9-24-26



RECEIVED

07-18-2023

DEANEA L. CORCORAN, Notary Public
State of Ohio

08/18/2023

OIL AND/OR GAS DRILLING SECURITIES CERTIFICATION

NOTE: This form must be filled in completely and returned. Sales in violation of this law are subject to possible criminal penalties.

CHAPTER 32 OF THE WEST VIRGINIA CODE: "IT IS THE DUTY OF THE COMMISSIONER OF SECURITIES TO REGISTER ALL SECURITIES SOLICITED FOR, SOLD, OR OFFERED FOR SALE IN WEST VIRGINIA."

32-4-401(1) "Security shall include any certificate of interest or participation in an oil, gas, or lease or in payments out of production under such a title or lease."

32-4-404 "It is unlawful for any person to make any false or misleading statement in any document filed with the Commissioner."

Please check ONE of the following:

- () I/We plan to offer or sell fractional interests in this drilling program in West Virginia. Please send complete registration forms and instructions.
- (X) I/We do not plan to offer or sell fractional interests in this drilling program in West Virginia and request an exemption from registration. If for any reason I/We should later decide to offer such interests, I/We will apply for registration immediately.

Signed: STRATA CORPORATION
(Name of applicant as shown on drilling permit)

By: X G. William Fouss Title: President

Address: 4645 Executive Drive, Columbus, Ohio 43220
Zip _____

Telephone Number: (614) 459-0667

Name of Well: Joseph Haynes #1

Department of Mines Permit Number (if available): _____

CAUTION: Be sure you check the laws of every state in which you plan to offer any security.

RETURN TO: Mr. Glen B. Gainer Jr.
Commissioner of Securities
Division of Securities
West Wing, Room 205
State Capitol
Charleston, West Virginia 25305

RECEIVED

SEP - 9 1982

OIL AND GAS DIVISION
WV DEPARTMENT OF MINES

08/18/2023

ASSIGNMENT OF OIL AND GAS LEASE

THIS AGREEMENT, made and entered into this 11th day of August, 1982, by and between:

WHITNAM OIL & GAS CORPORATION
100 Front Street
Marietta, Ohio 45750

hereinafter known as "ASSIGNOR," and

STRATA CORPORATION
4645 Executive Drive
Columbus, Ohio 43220

hereinafter known as "ASSIGNEE."

W I T N E S S E T H:

That in consideration of the sum of One Dollar (\$1.00) and of other good and valuable consideration, the receipt of which is hereby acknowledged, and of the covenants and agreements hereinafter set forth, the parties hereto agree as follows:

1. ASSIGNOR hereby does grant, sell, assign, transfer, set over, and convey unto ASSIGNEE, his successors and assigns

ITS ENTIRE RIGHT, TITLE, AND INTEREST

in the oil and gas leases set out at Exhibit A which is attached hereto and incorporated herein by reference together with any easements or rights-of-way which may be associated with said leases and all the rights incident thereto and the personalty thereon, appurtenant thereto, or used or obtained in connection therewith.

SUBJECT to the reservations and conditions set forth below.

2. Reference is hereby made to the original leases as herein described for a more complete description of the boundaries, terms, and conditions therein contained, all of which are referred to, incorporated herein, and made a part hereof, the same as if herein written.

3. ASSIGNOR expressly excepts, reserves, and retains title to the entire interest in all formations from the surface down to and including the base of the Berea Formation.

TO HAVE AND TO HOLD the same unto the ASSIGNEE, his successors and assigns, but subject to all the terms, limitations, rents,

royalties, and payments conditioned in the aforesaid mentioned lease and any assignments during the terms and periods thereof.

SIGNED IN THE PRESENCE OF:

[Signature]
Lila E Hill

By: *Philip G. Putnam*
Chairman of the Board

STATE OF OHIO, COUNTY OF WASHINGTON, SS:

Before me, a Notary Public in and for said County and State, personally appeared the above-named WHITNAM OIL & GAS CORPORATION by Philip G. Putnam its Chairman of the Board, who acknowledged that he did sign the foregoing instrument and that the same is his free and voluntary act and deed.

IN TESTIMONY WHEREOF, I have hereunto set my hand and affixed my official seal at Marietta, Ohio, this 11th day of August, 1982.



Lila E Hill
Notary Public

My Commission expires _____

This Instrument Prepared By:

Whitnam Oil & Gas Corporation
100 Front Street
Marietta, Ohio 45750

LILA E. HILL
Notary Public, State of Ohio
My Commission Expires May 20, 1986

EXHIBIT A
TO ASSIGNMENT FROM
WHITNAM OIL & GAS CORPORATION
TO
STRATA CORPORATION

An oil and gas lease from Lloyd Haynes to Brisbin covering one hundred four (104) acres in Murphy District, Ritchie County, West Virginia, dated January 1, 1958, and recorded at Volume 89, Page 165, of the Lease Records of Ritchie County, West Virginia, (085-0038).

Genbrex Oil Co.
P.O. Box 20391
Columbus, Ohio
43220

Filed and admitted to record in the office
of the Clerk of the County Commission of Ritchie
County, W. Va. AUG 11 1982
at 1:15 o'clock P.M.
Recorded in lease
Book No. 147 Page 138
Clerk: J Linda B Moore
Clerk

STATE OF WEST VIRGINIA
OFFICE OF OIL AND GAS
NOTICE OF EXPIRED PERMIT

RECEIVED

DEC 14 1984

OIL & GAS DIVISION
DEPT. OF MINES

Permit number: 47- 85-6020 County: RITCHIE
Company: STRATA CORPORATION Farm: SAMPSON W. MOORE, ET U #1
Date: 27-Nov-84 Well no.:
Date issued: 11/19/82 Date expired: / / 0

I have inspected the above wellsite and found no well work done. Please
cancel this well work permit.

Signed: _____

Date: _____

*Location made
well not drilled*



State of West Virginia

BARTON B. LAY, JR.
DEPUTY DIRECTOR

Department of Mines
Oil and Gas Division

THEODORE M. STREIT
ADMINISTRATOR

Charleston 25305
January 18, 1985

Strata Corporation
4645 Executive Drive
Columbus, Ohio 43220

In Re: Permit No: 085-6020
Farm: Sampson W. Moore etux
Well No: One
District: Murphy
County: Ritchie
Issued: 9/82

Gentlemen:

The FINAL INSPECTION REPORT for the above captioned well has been received in this office. Only the column checked below applies:

XXXXXX The well designated by the above captioned permit number has been released under your Blanket Bond. (PERMIT CANCELLED - NEVER DRILLED)

Please return the enclosed cancelled single bond which covered the well designated by the above permit number to the surety company who executed said bond in your behalf, in order that they may give you credit on their records.

Your well record was received and reclamation requirements approved. In accordance with Chapter 22, Article 4, Section 2, the above captioned well will remain under bond coverage for life of the well.

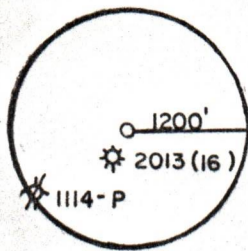
Very truly yours,

Theodore M. Streit, Administrator
Dept. Mines-Office of Oil & Gas

TMS/

08/18/2023

HAYNES LEASE WELL NO. 1



NOTE: WELL PREVIOUSLY POST PERMITTED AS 5383

SMITH

N 82-15 E 1584'

JUNCTION OF ROADS

(17) 6

MORRIS

N 3-30 W 535.20'

N 63-16 W 1293.65'

(17)

BOARD OF EDUCATION

WELL NO. 1

N 2-21 E 619.41'

- (A) S 29-30 E 264'
- (B) S 10-30 W 313'
- (C) S 21-30 E 230'
- (D) S 63 E 247'

N 48 E 478.5'

N 14 W 198'

N 46 W 206.25'

N 5 W 247.5'

N 7 W in all 2772'

N 13 E 181.5'

LYREN

S 7 E in all 2465.1'

103.92 ACRES ±

N 75 E 115.5'

N 58 E 264'

S 80 E 165'

N 4 W 495'

N 86-30 W 309.38'

N 68 W 495'

LYREN

S 70-30 W 1699.5'


LYREN

WILLIAMS

FILE NO. 8-39
 DRAWING NO. _____
 SCALE 1"=500'
 MINIMUM DEGREE OF ACCURACY 1/200
 PROVEN SOURCE OF ELEVATION ELEV. 1139'
JUNC. OF ROADS

I THE UNDERSIGNED, HEREBY CERTIFY THAT THIS PLAT IS CORRECT TO THE BEST OF MY KNOWLEDGE AND BELIEF AND SHOWS ALL THE INFORMATION REQUIRED BY LAW AND THE REGULATIONS ISSUED AND PRESCRIBED BY THE DEPARTMENT OF MINES.

(SIGNED) Gregory A. Smith
 R.P.E. _____ L.L.S. 677



STATE OF WEST VIRGINIA
 DEPARTMENT OF MINES
 OIL AND GAS DIVISION



DATE AUGUST 23, 1982
 OPERATOR'S WELL NO. 1
 API WELL NO. _____
47 - 085 - 6020
 STATE COUNTY PERMIT

Cancelled

(+) DENOTES LOCATION OF WELL ON UNITED STATES TOPOGRAPHIC MAPS
 WELL TYPE: OIL ___ GAS X LIQUID INJECTION ___ WASTE DISPOSAL ___
 (IF "GAS,") PRODUCTION X STORAGE ___ DEEP ___ SHALLOW X
 LOCATION: ELEVATION 1135' WATER SHED INDIAN CREEK
 DISTRICT MURPHY COUNTY RITCHIE

SURFACE OWNER HARRISVILLE 7.5' ACREAGE 103.92
 OIL & GAS ROYALTY OWNER SAMPSON W. MOORE, et. ux. LEASE ACREAGE 103.92

PROPOSED WORK: DRILL X CONVERT ___ DRILL DEEPER ___ REDRILL ___ FRACTURE OR
 STIMULATE ___ PLUG OFF OLD FORMATION ___ PERFORATE NEW
 FORMATION ___ OTHER PHYSICAL CHANGE IN WELL (SPECIFY) _____

PLUG AND ABANDON ___ CLEAN OUT AND REPLUG ___
 TARGET FORMATION MARCELLUS ESTIMATED DEPTH 5950
 WELL OPERATOR STRATA Corporation DESIGNATED AGENT ROGER FURBY
 ADDRESS 4645 EXECUTIVE DRIVE ADDRESS BOX 196
COLUMBUS, OHIO 43220 ROSEDALE, WV 26636

0871672023