



Well No. # 5
Farm SNYER-MOSSOR
API #47-085-5742
Date JUNE 16, 1982

STATE OF WEST VIRGINIA
OFFICE OF OIL AND GAS - DEPARTMENT OF MINES

OIL AND GAS WELL PERMIT APPLICATION

WELL TYPE: Oil xx / Gas xx /
(If "Gas", Production xx / Underground storage ___ / Deep ___ / Shallow ___ /

LOCATION: Elevation: 920' Watershed: INDIAN CREEK
District: UNION County: RITCHIE Quadrangle: PULLMAN 7.5'

WELL OPERATOR B & L OIL CO. DESIGNATED AGENT C. JO MCCRADY
Address 1420 7th st, Address 1420 7th st,
PARKERSBURG WV 26101 PARKERSBURG, WV 26101

OIL AND GAS ROYALTY OWNER EVA SNYDER & JACQUELINE COAL OPERATOR
Address MOSSOR Address
BELOW

SURFACE OWNER SAME AS ABOVE COAL OWNER(S) WITH DECLARATION ON RECORD:
Address BELOW NAME
Acreage 53 Address n/a

FIELD SALE (IF MADE) TO: NAME
Address
OIL AND GAS DIVISION
WV DEPARTMENT OF MINES

OIL AND GAS INSPECTOR TO BE NOTIFIED: COAL LESSEE WITH DECLARATION ON RECORD:
NAME DEO MACE EVA SNYDER, Rt. 2, BOX 24
Address RT 1, BOX 65 HARRISVILLE, WV 26362
SANDRIEDGE, WV 25274 JACQUELINE MOSSOR.
Telephone 655-8693 MAHONE, WV 26402

The undersigned well operator is entitled to operate for oil or gas purposes at the above location under a deed ___ / lease xx / other contract ___ / dated 6/1, 1982, to the undersigned well operator from DALE & WILLIAM MOSSOR.

(If said deed, lease, or other contract has been recorded:)

Recorded on 6/1, 1982, in the office of the Clerk of County Commission of RITCHIE County, West Virginia, in 144 Book at page 97. A permit is requested as follows:

PROPOSED WORK: Drill xxx / Drill Deeper ___ / Redrill ___ / Fracture or stimulate ___ / Plug off old formation ___ / Perforate new formation ___ / Other physical change in well (specify) ___

--planned as shown on the work order on the reverse side hereof.

The above named coal operator, coal owner(s), and coal lessee are hereby notified that any objection they wish to make or are required to make by Code §22-4-3 must be filed with the Department of Mines within fifteen (15) days after receipt of this Application by the Dept. Copies of this Permit Application and the enclosed plat and reclamation plan have been mailed by registered mail or delivered by hand to the above named coal operator, coal owner(s), and coal lessees on or before the day of the mailing or delivery of this Application to the Department of Mines at Charleston, West Virginia.

04/19/2024

PLEASE SUBMIT COPIES OF ALL GEOPHYSICAL LOGS DIRECTLY TO:

WEST VIRGINIA OIL AND GAS CONSERVATION COMMISSION
1613 WASHINGTON ST., E.
CHARLESTON, WV 25311
Telephone - 304/348-3092

BLANKET BOND

B & L OIL CO.
Well Operator
By: C. Jo McCrady
Its: DESIGNATED AGENT

(Revised 3-81)

PROPOSED WORK ORDER

THIS IS AN ESTIMATE ONLY:
ACTUAL INFORMATION MUST BE SUBMITTED ON FORM IV-35 UPON COMPLETION

DRILLING CONTRACTOR (IF KNOWN) B & L OIL CO.

Address 1420 7th st,

PARKERSBURG, WV 26101

GEOLOGICAL TARGET FORMATION LOWER DEVONIAN SHALE

Estimated depth of completed well 5800 feet. Rotary xx/ Cable tools /

Approximate water strata depths: Fresh, n/a, 70' feet; salt, feet.

Approximate coal seam depths:

Is coal being mined in this area: Yes / No xx

CASING AND TUBING PROGRAM

CASING OR TUBING TYPE	SPECIFICATIONS				FOOTAGE INTERVALS		CEMENT FILL- UP OR SACKS Cubic ft.	PACKERS
	Size	Grade	Weight per ft	New	Used	For Drill- ling		
Conductor	11"	J55				100'	100'	Kinds
Fresh water								
Coal								Sizes
Intermed.	8 5/8	J55	24½			1800'	1800'	to surface
Production	4 1/2	J55	10.5				6000'	500 sks
Tubing								Depths set
Liners								Perforations:
								Top Bottom

NOTE: Regulation 7.02 of the Department of Mines provides that the original and four copies of Form IV-2 must be filed with the Department, accompanied by (i) a plat in the form prescribed by Regulation 11, (ii) a bond in one of the forms prescribed by Regulation 12, or in lieu thereof the other security allowed by Code §22-4-2, (iii) Form IV-9, "Reclamation Plan" applicable to the reclamation required by Code §22-4-12b and Regulation 23, (iv) unless previously paid on the same well, the fee required by Code §22-4-12a, and (v) if applicable, the consent required by Code §22-4-8a from the owner of any water well or dwelling within 200 feet of the proposed well.

A separate Form IV-2 shall not be required for fracturing or stimulating a well where fracturing or stimulating is to be part of the work for which a permit is sought and is noted as such on the Form IV-2 filed in connection therewith.

THIS PERMIT MUST BE POSTED AT THE WELL SITE.

ALL PROVISIONS BEING IN ACCORDANCE WITH CHAPTER 22,

ARTICLE 4 OF THE W. VA. CODE, THE LOCATION IS HEREBY

APPROVED FOR drilling. THIS PERMIT SHALL EXPIRE

IF OPERATIONS HAVE NOT COMMENCED BY 3-9-83.

BY Fred B. Smith

The following waiver must be completed by the coal operator and by any coal owner or coal lessee who has recorded a declaration under Code §22-4-20, if the permit is to be issued within fifteen (15) days of receipt thereof:

W A I V E R

The undersigned coal operator / owner / lessee / of the coal under this well location has examined this proposed well location. If a mine map exists which covers the area of the well location, the well location has been added to the mine map. The undersigned has no objection to the work proposed to be done at this location, **04/19/2024** well operator has complied with all applicable requirements of the West Virginia Code and the governing regularions.

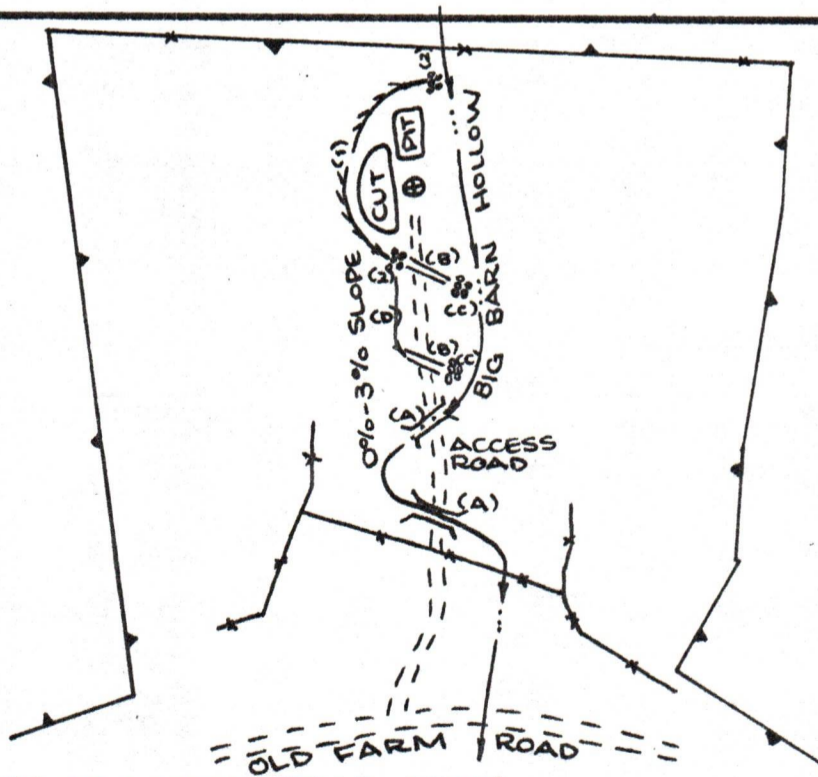
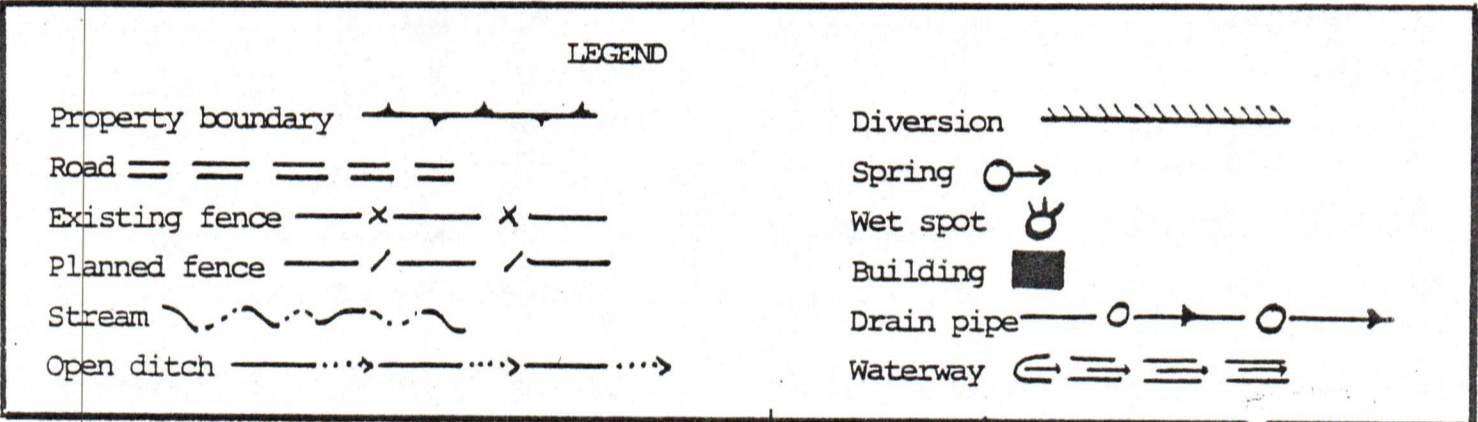
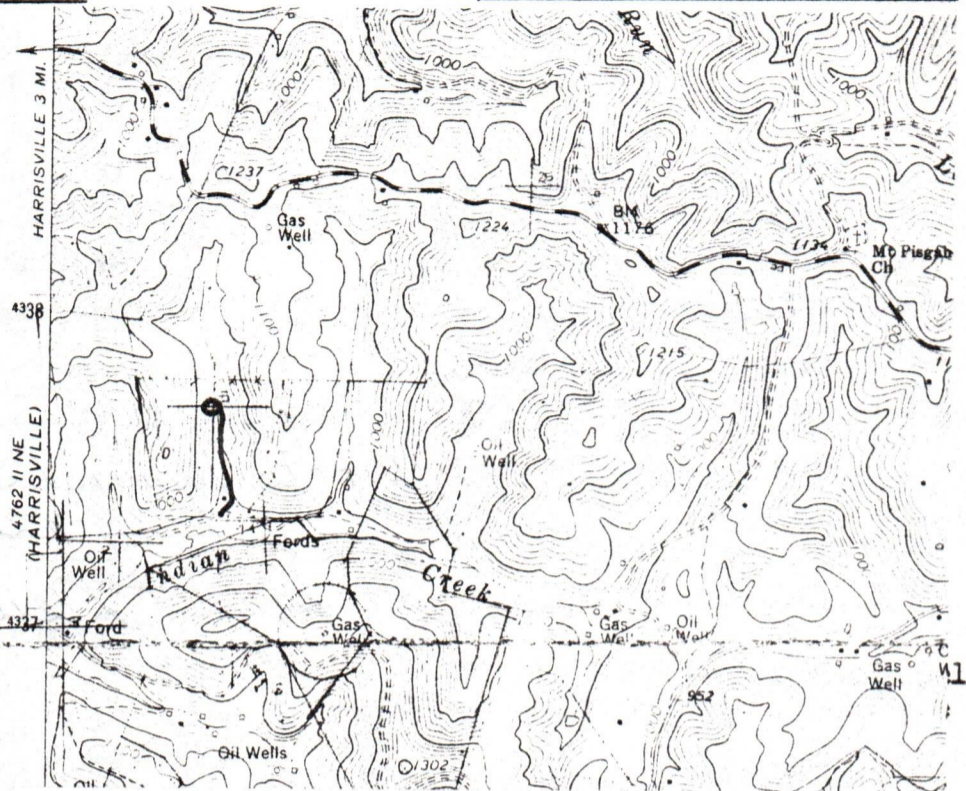
Date: , 19 .

By:

Its:

ATTACH OR PHOTOCOPY SECTION OF INVOLVED TOPOGRAPHIC MAP. QUADRANGLE PULLMAN

LEGEND
WELL SITE ⊕ ACCESS ROAD —



- Comments:
1. LENGTH OF ACCESS ROAD 1200'.
 2. BRUSH AND TREES TO BE PILED AT SITE.
 3. NO FILL NEEDED.
 4. _____
 5. _____

04/19/2024

IV-9
(Rev 8-81)



DATE 14 JUNE, 1982

WELL NO. SNYDER-MOSSOR #5

API NO. 47 - 085 - 5742

State of West Virginia

Department of Mines

Oil and Gas Division

Construction & Reclamation Plan

COMPANY NAME B/L OIL COMPANY

ADDRESS 1420 7TH STREET

PARKERSBURG, W.VA. 26101

Telephone (304) 424-5220

LANDOWNER EVA JEAN SNYDER ?/ JACQUELINE MOSSOR

DESIGNATED AGENT C. JO MC/CRADY

ADDRESS 1420 7TH STREET

PARKERSBURG, W.VA. 26101

Telephone (304) 424-5220

SOIL CONS. DISTRICT LITTLE KANAWHA

Revegetation to be carried out by C. JO MC/CRADY (Agent)

This plan has been reviewed by Little Kanawha SCD. All corrections and additions become a part of this plan: 6-23-82

(Date)

Jarrett Newton
(SCD Agent)

ACCESS ROAD

LOCATION

Structure CULVERT (A)

Spacing 24"

Page Ref. Manual 2:7

Structure CROSS DRAIN (B)

Spacing 45' TO 400' (AS NEEDED)

Page Ref. Manual 2:1

Structure RIP-RAP (STONE-LOGS) (C)

Spacing SAME AS CROSS DRAIN

Page Ref. Manual N/A

Structure DIVERSION DITCH (1)

Material SOIL

Page Ref. Manual 2:12

Structure RIP-RAP (2)

Material ROCK-LOGS

Page Ref. Manual N/A

(D) Structure DRAINAGE DITCH (8)

Material _____

Page Ref. Manual 2:12

All structures should be inspected regularly and repaired if necessary. All commercial timber is to be cut and stacked and all brush and small timber to be cut and removed from the site before dirt work begins.

REVEGETATION

Treatment Area I

Lime _____ Tons/acre
or correct to pH 6.5

Fertilizer 500 lbs/acre
(10-20-20 or equivalent)

Mulch HAY OR STRAW 2 Tons/acre

Seed* ORCHARD GRASS 12 lbs/acre

LADINO CLOVER 3 lbs/acre

TIMOTHY 6 lbs/acre

BIRDSEED TREFOIL 10 lbs/acre

*Inoculate all legumes such as vetch, trefoil and clovers with the proper bacterium. Inoculate with 3X recommended amount.

Treatment Area II

Lime _____ Tons/acre
or correct to pH 6.5

Fertilizer 500 lbs/acre
(10-20-20 or equivalent)

Mulch HAY OR STRAW 2 Tons/acre

Seed* ORCHARD GRASS 12 lbs/acre

LADINO CLOVER 3 lbs/acre

TIMOTHY 6 lbs/acre

BIRDSEED TREFOIL 10 lbs/acre

PLAN PREPARED BY WILLIAM R. MOSSOR, L.L.S.

ADDRESS 106 NORTH SPRING STREET

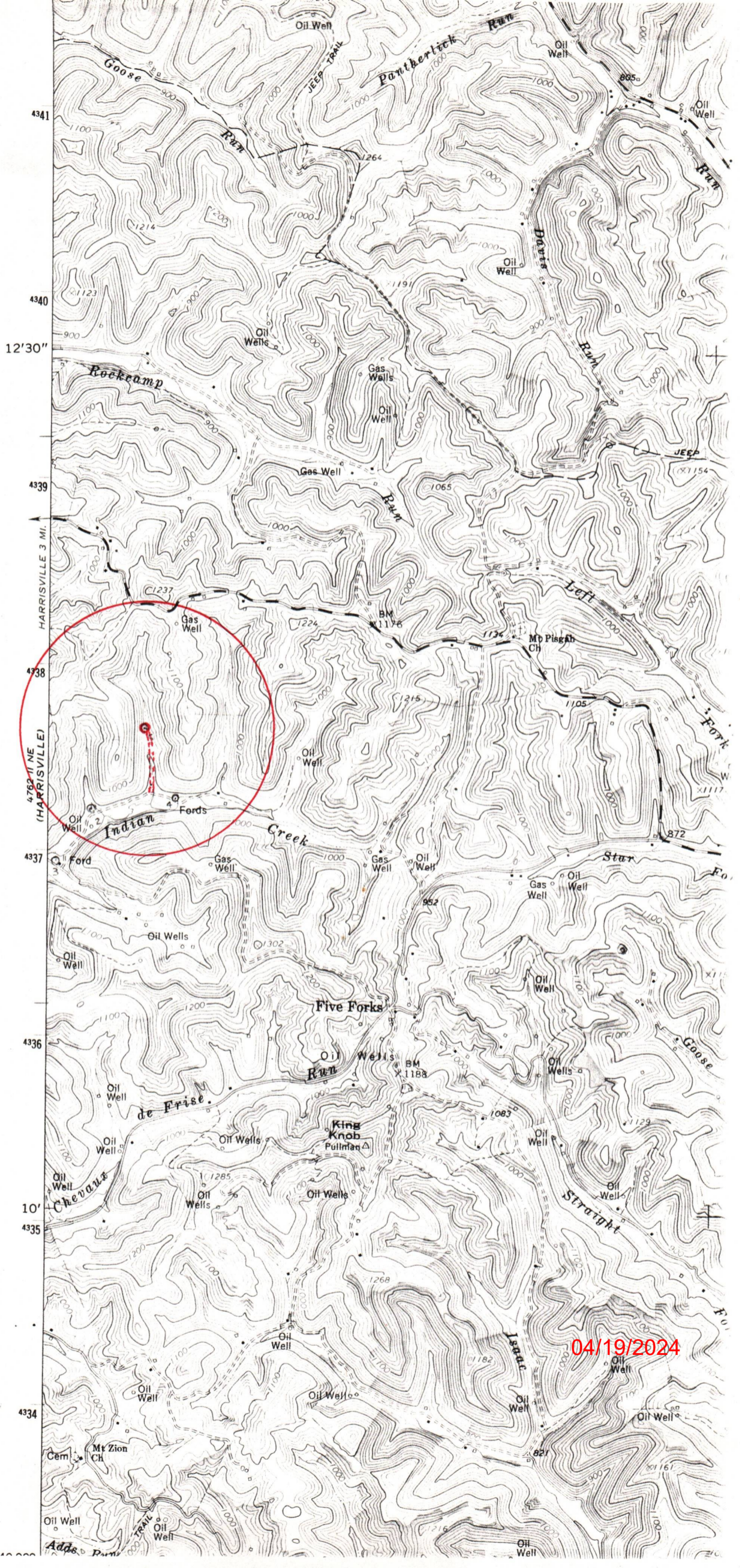
HARRISVILLE, W.VA. 26362

PHONE NO. (304) 643-4572

NOTES: Please request landowners' cooperation to protect new seedling for one growing season. Attach separate sheets as necessary for comments.

04/19/2024

Massar #5



04/19/2024

A-10

AFFIDAVIT OF ROYALTY PAYMENT

LEASE NAME: SNYDER-MOSSER
MINERAL OWNER: EVA SNYDER + JACQUELINE MOSSER
WELL NAME: SNYDER-MOSSER #5

I, C. JO McCRAIDY (the above designated owner or operator, or authorized representative thereof) hereby verifies that the owner or owners of the mineral estate upon which this proposed well is to be located will receive minimum one-eighth (1/8) royalty payments for any gas or oil extracted therefrom. Copies of the Permit Application and the enclosed plat and reclamation plan have been mailed by registered mail or delivered by hand to the above named coal operator, co-owner(s), and coal lessee on or before the day of the mailing or delivery of this Permit Application to the Department of Mines at Charleston, West Virginia.

Signed: C. Jo McCraidy
(Owner, Operator, or Authorized Rep.) sent
B+L OIL CO.

Notary: Bruce E. Doak (Signed)
My Commission expires JUNE 3 1991

RECEIVED

JUN 23 1982

OIL AND GAS DIVISION
WV DEPARTMENT OF MINES

RT-5742

04/19/2024

STATE OF WEST VIRGINIA
DEPARTMENT OF MINES
OIL AND GAS WELLS DIVISION

RECEIVED

JUL 28 1983

Final
INSPECTOR'S WELL REPORT OIL AND GAS DIVISION
DEPT. OF MINES

Permit No. 085 5742

Oil or Gas Well
(KIND)

Company B+L oil
 Address px 9145 Davisville, W.V.
 Farm _____
 Well No. _____
 District _____ County Ritchie
 Drilling commenced _____
 Drilling completed _____ Total depth _____
 Date shot _____ Depth of shot _____
 Initial open flow _____ /10ths Water in _____ Inch
 Open flow after tubing _____ /10ths Merc. in _____ Inch
 Volume _____ Cu. Ft.
 Rock pressure _____ lbs. _____ hrs.
 Oil _____ bbls., 1st 24 hrs.
 Fresh water _____ feet _____ feet
 Salt water _____ feet _____ feet

CASING AND TUBING	USED IN DRILLING	LEFT IN WELL	PACKERS
Size			
16			Kind of Packer _____
13			
10			Size of _____
8 1/4			
6 5/8			Depth set _____
5 3/16			
3			Perf. top _____
2			Perf. bottom _____
Liners Used			Perf. top _____
			Perf. bottom _____

CASING CEMENTED _____ SIZE _____ No. FT. _____ Date _____
 NAME OF SERVICE COMPANY _____
 COAL WAS ENCOUNTERED AT _____ FEET _____ INCHES
 _____ FEET _____ INCHES FEET _____ INCHES
 _____ FEET _____ INCHES FEET _____ INCHES

Drillers' Names _____

Remarks: NOT Drilled

OK To Cancel

7 26 83

DATE

Jerry M. Tophalovich 04/19/2024
DISTRICT WELL INSPECTOR



State of West Virginia
Department of Mines
Oil and Gas Division
Charleston 25305

WALTER N. MILLER
DIRECTOR

THEODORE M. STREIT
ADMINISTRATOR

August 26, 1983

B & L Oil Company
c/o P. O. Box 165
Davisville, W. Va. 26142

In Re: PERMIT NO: 47-085-5742
FARM: Eva Snyder & Jacqueline Mosser
WELL NO: 5
DISTRICT: Union
COUNTY Ritchie

Gentlemen:

The FINAL INSPECTION REPORT for the above described well has been received in this office. Only the column check below applies:

XXXXXX The well designated by the above permit number has been released under your Blanket Bond. (Permit Cancelled - Never Drilled.)

Please return the enclosed cancelled single bond which covered the well designated by the above permit number to the surety company who executed said bond in your behalf, in order that they may give you credit on their records.

Your well record was received and reclamation requirements approved. In accordance with Chapter 22, Article 4, Section 2, the above captioned well will remain under bond coverage for life of the well.

Very truly yours,

Theodore M. Streit, Administrator
Office of Oil & Gas-Dept. Mines

TMS/

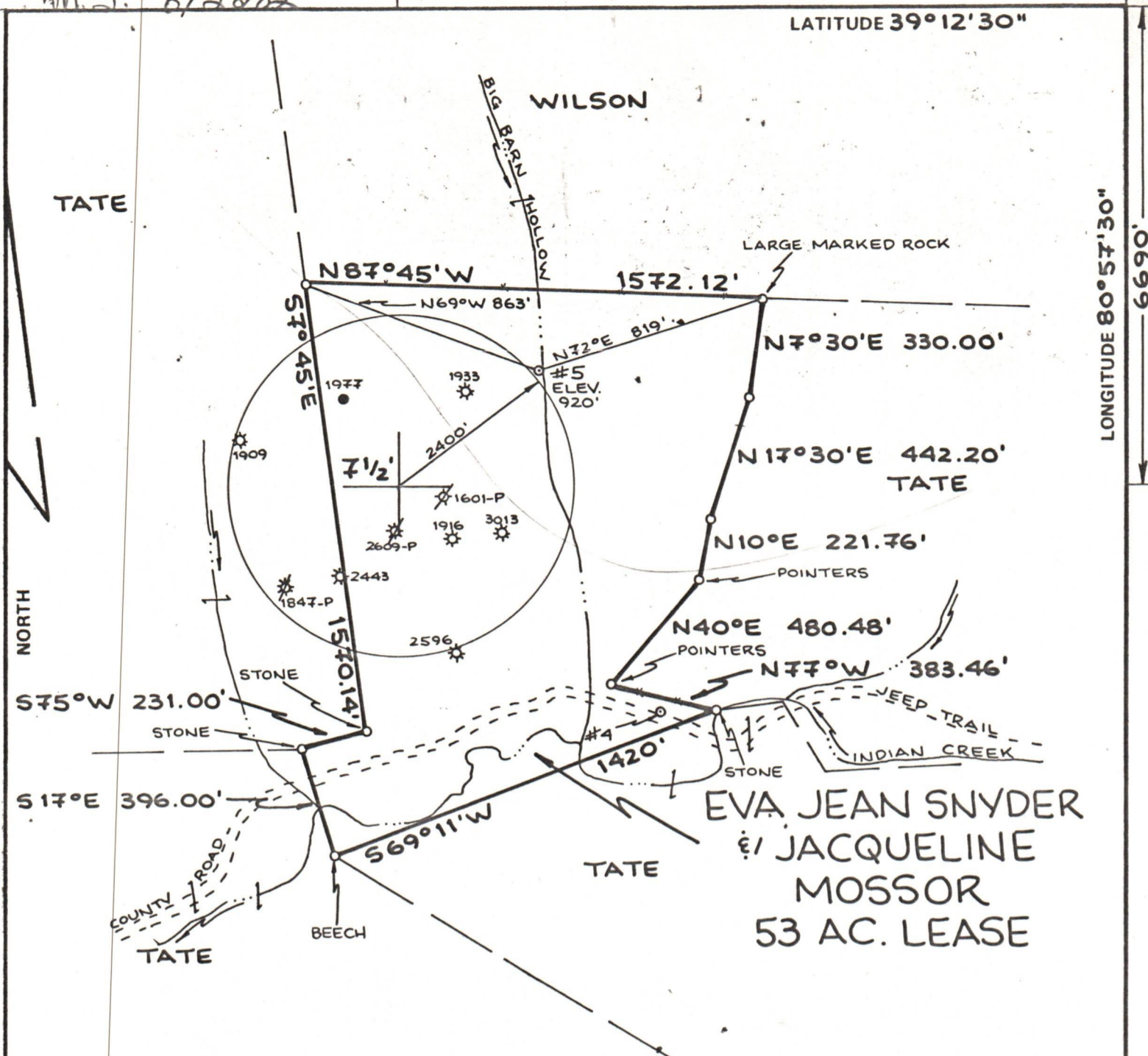
04/19/2024

AM J. 6/28/82

10130'

LATITUDE 39°12'30"


LONGITUDE 80°57'30"



EVA JEAN SNYDER
 & JACQUELINE
 MOSSOR
 53 AC. LEASE

FILE NO. _____
 DRAWING NO. _____
 SCALE 1"=500'
 MINIMUM DEGREE OF
 ACCURACY 1:200
 PROVEN SOURCE OF
 ELEVATION RD. INT. ELEV.

I THE UNDERSIGNED, HEREBY CERTIFY THAT
 THIS PLAT IS CORRECT TO THE BEST OF MY
 KNOWLEDGE AND BELIEF AND SHOWS ALL THE
 INFORMATION REQUIRED BY LAW AND THE REGU-
 LATIONS ISSUED AND PRESCRIBED BY THE DEPART-
 MENT OF MINES.
 (SIGNED) William R. Mossor
 R.P.E. _____ L.L.S. 551



(+) DENOTES LOCATION OF
 WELL ON UNITED STATES
 TOPOGRAPHIC MAPS
 FORM IV-6
 (8-78)



DATE 14 JUNE, 19 82
 OPERATOR'S WELL NO. #5
 API WELL NO. (SNYDER-MOSSOR)
47 - 085 - 5742
 STATE COUNTY PERMIT

STATE OF WEST VIRGINIA
 DEPARTMENT OF MINES
 OIL AND GAS DIVISION

CANCELLED

WELL TYPE: OIL GAS LIQUID INJECTION _____ WASTE DISPOSAL _____
 (IF "GAS,") PRODUCTION STORAGE _____ DEEP _____ SHALLOW
 LOCATION: ELEVATION 920' WATER SHED INDIAN CREEK
 DISTRICT UNION COUNTY RITCHIE
 QUADRANGLE PULLMAN 7 1/2' QUAD.
 SURFACE OWNER EVA JEAN SNYDER & JACQUELINE MOSSOR ACREAGE 103
 OIL & GAS ROYALTY OWNER EVA JEAN SNYDER & JACQUELINE MOSSOR LEASE ACREAGE 53
 LEASE NO. _____

04/19/2024

PROPOSED WORK: DRILL CONVERT _____ DRILL DEEPER _____ REDRILL _____ FRACTURE OR
 STIMULATE _____ PLUG OFF OLD FORMATION _____ PERFORATE NEW
 FORMATION _____ OTHER PHYSICAL CHANGE IN WELL (SPECIFY) _____
 PLUG AND ABANDON _____ CLEAN OUT AND REPLUG _____
 TARGET FORMATION LOWER DEVONIAN SHALE ESTIMATED DEPTH 5800'
 WELL OPERATOR BILL OIL COMPANY DESIGNATED AGENT C. JO MCGRADY
 ADDRESS 1420 7TH STREET ADDRESS 1420 7TH STREET
PARKERSBURG, W.VA. 26101 PARKERSBURG, W.VA. 26101