



IV-9
(Rev 8-81)

DATE 5/26/83
WELL NO. J.C. HAYS # 5
API NO. 47 - 085 - 4091

State of West Virginia
Department of Mines
Oil and Gas Division

CONSTRUCTION AND RECLAMATION PLAN

COMPANY NAME PENNZOIL COMPANY

DESIGNATED AGENT JAMES A. CREWS

Address P.O. Box 1588, Parkersburg, WV

Address Box 1588, Parkersburg, W.V.

Telephone 422-6565

Telephone 422-6565

LANDOWNER EDITH BROWNING

SOIL CONS. DISTRICT LITTLE KANAWHA

Revegetation to be carried out by PENNZOIL CO. EMPLOYEES (Agent)

This plan has been reviewed by Little Kanawha SCD. All corrections and additions become a part of this plan: 5-26-83 (Date)

Jarrett Newton
(SCD Agent)

ACCESS ROAD

LOCATION

Structure ROADSIDE DITCH (A)

Structure NONE NEEDED (1)

Spacing (SEE SKETCH)

Material (SEE SKETCH)

Page Ref. Manual 2-12

Page Ref. Manual _____

Structure _____ (B)

Structure _____ (2)

Spacing _____

Material _____

Page Ref. Manual JUN - 2 1983

Page Ref. Manual _____

Structure _____ OIL & GAS DIVISION (C)

Structure _____ (3)

Spacing DEPT. OF MINES

Material _____

Page Ref. Manual _____

Page Ref. Manual _____

All structures should be inspected regularly and repaired if necessary. All commercial timber is to be cut and stacked and all brush and small timber to be cut and removed from the site before dirt work begins.

REVEGETATION

Treatment Area I

Treatment Area II

Lime 3 Tons/acre
or correct to pH 6.5

Lime 3 Tons/acre
or correct to pH 6.5

Fertilizer 500 lbs/acre
(10-20-20 or equivalent)

Fertilizer 500 lbs/acre
(10-20-20 or equivalent)

Mulch STRAW 2 Tons/acre

Mulch STRAW 2 Tons/acre

Seed* Ky 31 FESCUE 50 lbs/acre

Seed* Ky 31 FESCUE 50 lbs/acre

_____ lbs/acre

_____ lbs/acre

_____ lbs/acre

_____ lbs/acre

*Inoculate all legumes such as vetch, trefoil and clovers with the proper bacterium. Inoculate with 3X recommended amount.

PLAN PREPARED BY Curtis A. Lucas

ADDRESS P.O. Box 1588

Parkersburg, W.V.

PHONE NO. 422-6565

NOTES: Please request landowners' cooperation to protect new seedling for one growing season. Attach separate sheets as necessary for comments.


05/03/2024

ATTACH OR PHOTOCOPY SECTION OF INVOLVED TOPOGRAPHIC MAP. QUADRANGLE MACFARLAN 7 1/2

LEGEND

Well Site ⊕

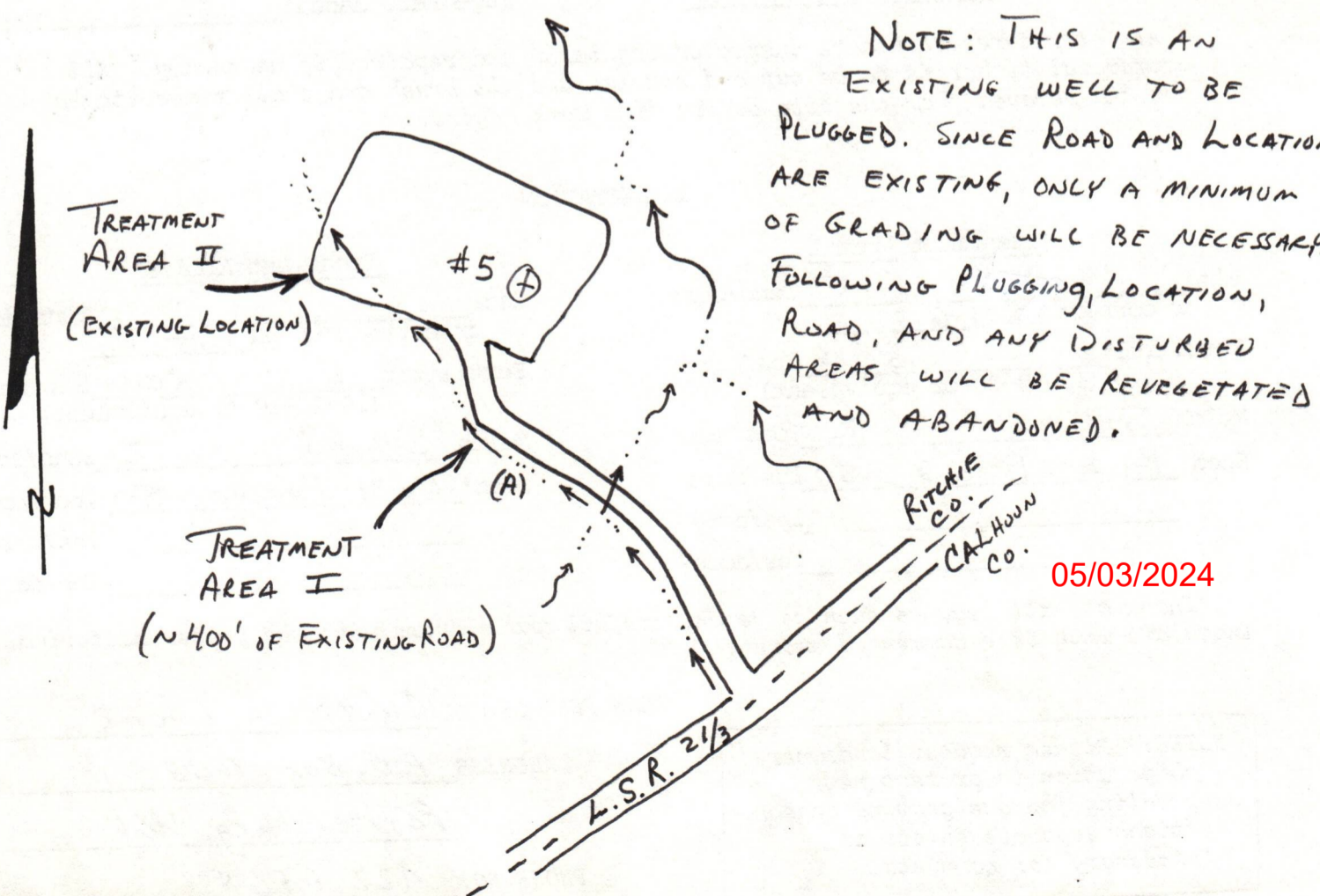
Access Road ———



Sketch to include well location, existing access road, roads to be constructed, well site, drilling pits and necessary structures numbered or lettered to correspond with the first part of this plan. Include all natural drainage.

LEGEND

Property boundary ——— ——— ——— ——— ———	Diversion ———/———/———/———/———
Road = = = = =	Spring ⊙→
Existing fence — x — x —	Wet spot ⊙
Planned fence — / — / —	Building ■
Stream ~ ~ ~ ~ ~	Drain pipe — ○ — ○ — ○ —
Open ditch ———>———>———>———>———>	Waterway <— = — = — = —



 **PENNZOIL COMPANY**

601 GRAND CENTRAL AVENUE • VIENNA, WV 26105 • PHONE (304) 422-6565

Mailing Address: P.O. Box 1588, Parkersburg, West Virginia 26102

June 1, 1983

Mr. Ted Streit, Administrator
Oil and Gas Division
Department of Mines
1613 Washington Street, East
Charleston, WV 25311

Dear Mr. Streit:

Enclosed is Form OG-9, "Notice of Intention to Plug and Abandon Well" and "Work Order", in triplicate, for our Well No. 5 on the J. C. Hays Farm located in Murphy District, Ritchie County, West Virginia.

Also enclosed is "Well Record", in duplicate, for said well and reclamation and original and two prints showing the location of the well.

The drilling of this well was completed December 29, 1917, to a depth of 1798'.

Very truly yours,

PENNZOIL COMPANY

Curtis A. Lucas

Curtis A. Lucas
Civil Engineering Dept.

ljj

Enclosures

xc: Frank Lambert
Edith Browning
Fritz Gesch, Jr.

RECEIVED
JUN - 2 1983

RECEIVED
JUN - 2 1983

OIL & GAS DIVISION
DEPT. OF MINES

OIL & GAS DIVISION
DEPT. OF MINES

RT-4091

05/03/2024

Faint, illegible text at the top of the page, possibly a header or title.

Faint, illegible text in the middle of the page.

Faint, illegible text, possibly a signature or name.

DEPT. OF MINES
104-1-1823

RECEIVED
104-1-1823

DEPT. OF MINES
OIL & GAS DIVISION

05/03/2024

P 751 324 492

RECEIPT FOR CERTIFIED MAIL


NO INSURANCE COVERAGE PROVIDED
NOT FOR INTERNATIONAL MAIL

(See Reverse)

★ U.S.G.P.O. 1983-403-517

Sent to	WESTUACO
Street and No.	#2 Ferguson DR
P.O., State and ZIP Code	Parfersonburg, W.V. 26101
Postage	\$ 71
Certified Fee	75
Special Delivery Fee	
Restricted Delivery Fee	
Return Receipt Showing to whom and Date Delivered	60
Return receipt showing to whom, Date, and Address of Delivery	
TOTAL Postage and Fees	\$ 206
Postmark or Date	

PS Form 3800, Feb. 1982



P 751 324 493

RECEIPT FOR CERTIFIED MAIL


NO INSURANCE COVERAGE PROVIDED
NOT FOR INTERNATIONAL MAIL

(See Reverse)

★ U.S.G.P.O. 1983-403-517

Sent to	EDITH R. Bush
Street and No.	
P.O., State and ZIP Code	MOCAFARLAN W.V. 26148
Postage	\$ 37
Certified Fee	75
Special Delivery Fee	
Restricted Delivery Fee	
Return Receipt Showing to whom and Date Delivered	60
Return receipt showing to whom, Date, and Address of Delivery	
TOTAL Postage and Fees	\$ 172
Postmark or Date	

PS Form 3800, Feb. 1982



Well No. *5* Farm *231* Acres
 Lease No. *57235* *Murphy* District *Ritchie* County *W. Va.* State
 Contractor *J.C. Hays* SOUTH PENN. DRILLING TOOLS CO. Contractor
 Drilling Commenced *Dec. 1, 1917* Drilling Completed *Dec 27, 1917*
 N. *S. 28* E. *W. 30*

ROCK FORMATION	TOP	BOTTOM	STEEL LINE MEASUREMENT	REMARKS
<i>Wooden Conductor</i>		<i>16</i>		
<i>Speck Rock</i>	<i>1055</i>	<i>1065</i>	<i>1055</i>	
<i>Slate</i>	<i>1065</i>	<i>1100</i>		
<i>Sand</i>	<i>1100</i>	<i>1130</i>		
<i>Slate</i>	<i>1130</i>	<i>1165</i>		
<i>Sand</i>	<i>1165</i>	<i>1205</i>		
<i>Slate</i>	<i>1205</i>	<i>1260</i>		
<i>Sand</i>	<i>1260</i>	<i>1270</i>		
<i>Slate</i>	<i>1290</i>	<i>1320</i>		
<i>Sand</i>	<i>1320</i>	<i>1420</i>		
<i>Slate</i>	<i>1420</i>	<i>1600</i>		
<i>Gas Sand</i>	<i>1600</i>	<i>1682</i>	<i>1602</i>	
<i>Slate</i>	<i>1682</i>	<i>1715</i>		
<i>Spl't Sand</i>	<i>1715</i>		<i>1716</i>	
<i>Salt Sand Oil</i>	<i>1763</i>	<i>1793</i>	<i>1764</i>	
<i>Total Depth</i>		<i>1778</i>	<i>1778</i>	

085-4091

CASING RECORD AS TALLIED. NOT STEEL LINE MEASUREMENT

SIZE	PUT IN WELL		PULLED OUT		LEFT IN WELL		Shot Date <i>4/7/20</i> Amount <i>70 ft.</i> Sand <i>Salt</i> Result: <i>Good Shot</i>
	FEET	IN.	FEET	IN.	FEET	IN.	
<i>10"</i>	<i>358</i>	<i>-</i>	<i>358</i>	<i>-</i>			Packer Size <i>(None used)</i> Depth Set
<i>8 1/2"</i>	<i>1063</i>	<i>-</i>	<i>1063</i>	<i>-</i>			
<i>6 7/8"</i>	<i>1611</i>	<i>-</i>					

Production First 24 Hours *Est. 6* Bbbs. Gas Test

Approved by

J.P. Bonds

Superintendent

RECEIVED

JUN - 2 1983

OIL & GAS DIVISION
DEPT. OF MINES

05/03/2024

STATE OF WEST VIRGINIA
DEPARTMENT OF MINES
OIL AND GAS WELLS DIVISION

INSPECTOR'S WELL REPORT

Permit No. _____ Oil or Gas Well _____
(KIND)

Company _____ Address _____ Farm _____ Well No. _____ District _____ County _____ Drilling commenced _____ Drilling completed _____ Total depth _____ Date shot _____ Depth of shot _____ Initial open flow _____ /10ths Water in _____ Inch Open flow after tubing _____ /10ths Merc. in _____ Inch Volume _____ Cu. Ft. Rock pressure _____ lbs. _____ hrs. Oil _____ bbls., 1st 24 hrs. Fresh water _____ feet _____ feet Salt water _____ feet _____ feet	CASING AND TUBING	USED IN DRILLING	LEFT IN WELL	PACKERS
	Size			Kind of Packer _____
	16			Size of _____
	13			
	10			Depth set _____
	8 1/4			Perf. top _____ Perf. bottom _____
	6 3/8			
	5 3/16			Perf. top _____ Perf. bottom _____
	3			
	2			
Liners Used _____				

CASING CEMENTED _____ SIZE _____ No. FT. _____ Date _____

NAME OF SERVICE COMPANY _____

COAL WAS ENCOUNTERED AT _____ FEET _____ INCHES

_____ FEET _____ INCHES _____ FEET _____ INCHES

_____ FEET _____ INCHES _____ FEET _____ INCHES

Drillers' Names _____

Remarks:

DATE

05/03/2024
DISTRICT WELL INSPECTOR

STATE OF WEST VIRGINIA
DEPARTMENT OF MINES

RECEIVED
DEC 18 1984

OIL AND GAS WELLS DIVISION
INSPECTOR'S PLUGGING REPORT

OIL & GAS DIVISION

Permit No. 47-085-4091P Well No. HAYS#5

COMPANY PERKINS OIL & GAS INC ADDRESS RT#2, PENNSBORO, WV 26415
FARM EDITH BUSH DISTRICT MURPHY COUNTY RITCHIE

Filling Material Used GEL (BENTONITE) & CEMENT (CLASS "A")

Liner	Location		Amount	Packer	Location		
	PLUGS USED AND DEPTH PLACED			BRIDGES	CASING AND TUBING		
CEMENT	THICKNESS	WOOD-SIZE	LEAD	CONSTRUCTION-LOCATION	RECOVERED	SIZE	LOST
GEL		103'	4BBL	1798'-1695'			
CEMENT		201'	35SX	1695'-1494'			
GEL		814'	30BBL	1494'-680'	88'	7"	1523'
CEMENT		#95'	30SX	680'-585'			
GEL		325'	21BBL?	585'-260'			
CEMENT		#95'	30SX	260'-165'			
GEL		77'	5BBL	165'-88'			
CEMENT		88'	60SX	88'-SURFACE			

Drillers' Names DARYL PERKINS

Remarks: #AFTER RUNNING THE BOTTOM CEMENT PLUG AND TAKING TENSION ON THE 7" CSG, THE CSG PARTED @ 88'. THE CREW WENT BACK IN THE HOLE WITH A STEEL DIE AND TRIED TO GET BACK ON THE 7", BUT AFTER GOING BACK IN, THE STEEL DIE COULD NOT GET BACK ON THE CSG. I TOLD THEM TO GO BACK TO 674' AND RIP SOME HOLES IN THE CSG AND SET THE SECOND CEMENT PLUG. TWO (2) TWO FOOT HOLES WAS RIPPED IN THE CSG AT 674' AND 30SX OF CEMENT PUMPED INTO HOLE THRU TBG. WE CAME UP THE HOLE AFTER RUNNING GEL AND RIPPED TWO(2) MORE TWO FOOT HOLE IN CSG @ 250' AND PUMPED 30SX OF CEMENT THRU TBG SET AT 260'; THEN, 60SX OF CEMENT WAS SET FROM 88' (WHERE THE CSG PARTED) TO THE SURFACE.

11 DECEMBER 1984 I hereby certify I visited the above well on this date.
DATE

Glenn P. Robinson
GLEN P. ROBINSON

DISTRICT WELL INSPECTOR

05/03/2024

STATE OF WEST VIRGINIA
DEPARTMENT OF MINES
OIL AND GAS WELLS DIVISION

INSPECTOR'S WELL REPORT

Permit No. _____ Oil or Gas Well _____
(KIND)

	CASING AND TUBING	USED IN DRILLING	LEFT IN WELL	PACKERS
Company _____	Size _____			Kind of Packer _____
Address _____	16 _____			
Farm _____	13 _____			
Well No. _____	10 _____			Size of _____
District _____ County _____	8 1/4 _____			
Drilling commenced _____	6 5/8 _____			Depth set _____
Drilling completed _____ Total depth _____	5 3/16 _____			
Date shot _____ Depth of shot _____	3 _____			Perf. top _____
Initial open flow _____ /10ths Water in _____ Inch	2 _____			Perf. bottom _____
Open flow after tubing _____ /10ths Merc. in _____ Inch	Liners Used _____			Perf. top _____
Volume _____ Cu. Ft.				Perf. bottom _____
Rock pressure _____ lbs. _____ hrs.	CASING CEMENTED _____ SIZE _____ No. FT. _____ Date _____			
Oil _____ bbls., 1st 24 hrs.	NAME OF SERVICE COMPANY _____			
Fresh water _____ feet _____ feet	COAL WAS ENCOUNTERED AT _____ FEET _____ INCHES			
Salt water _____ feet _____ feet	_____ FEET _____ INCHES _____ FEET _____ INCHES			
	_____ FEET _____ INCHES _____ FEET _____ INCHES			

Drillers' Names _____

Remarks: _____

[Handwritten signature]

DATE _____

05/03/2024
DISTRICT WELL INSPECTOR

RECEIVED

SEP 1 1 1984



1) Date: August 31, 19 84
2) Operator's Well No. J C Hays 5
3) API Well No. 47 - 085 - 4091-P
State County Permit

OIL & GAS DIVISION
STATE OF WEST VIRGINIA
DEPT. OF MINES

APPLICATION FOR A PERMIT TO PLUG AND ABANDON A WELL

4) WELL TYPE: A Oil X / Gas _____ / Liquid injection _____ / Waste disposal _____
B (If "Gas", Production _____ / Underground storage) _____ / Deep _____ Shallow _____ /
5) LOCATION: Elevation: 969.19 Watershed: Dutchman Run LKH9H
District: Murphy County: Ritchie Quadrangle: Macfarlan
6) WELL OPERATOR Perkins Oil & Gas Inc 7) DESIGNATED AGENT Deryl L Perkins
Address Rt 2 Address Rt 2
Pennsboro WV 26415 Pennsboro WV 26415
8) OIL & GAS INSPECTOR TO BE NOTIFIED 9) PLUGGING CONTRACTOR
Name Sam Hersman Name _____
Address Smithville WV Address _____

10) WORK ORDER: The work order for the manner of plugging this well is as follows:

Gel 1798 - 1695
Cement 1695 - 1555
Rip 6 5/8" app. 700' and pull
Gel 1555 - 700
Cement 700 - 635
Gel 635 - 250
Cement 250 - 205
Gel 205 - 50
Cement 50 - surface

Erect Monument

OFFICE USE ONLY

PLUGGING PERMIT

Permit number 47-085-4091-P September 28, 19 84
Date

This permit covering the well operator and well location shown below is evidence of permission granted to plug in accordance with the pertinent legal requirements subject to the conditions contained herein and on the reverse hereof. Notification must be given to the District Oil and Gas Inspector 24 hours before actual permitted work has commenced.)

The permitted work is as described in the Notice and Application, plat, subject to any modifications and conditions on the reverse hereof.

Permit expires September 28, 1986 unless plugging is commenced prior to that date and prosecuted with due diligence.

Bond: <u>113</u>	Agent: <u>LS</u>	Plat: <u>MH</u>	Casing: <u>TS</u>	Fee: <u>NF</u>
------------------	------------------	-----------------	-------------------	----------------

BLANKET

[Handwritten Signature]

Administrator, Office of Oil and Gas

NOTE: Keep one copy of this permit posted at the plugging location.

File

See the reverse side of the APPLICANT'S COPY for instructions to the well operator.

05/03/2024

OFFICE USE ONLY

PERMIT MODIFICATIONS AND CONDITIONS (IF ANY) TO THE PROPOSED PLUGGING

WELL TYPE: A Oil Gas Other

LOCATION: District: Murphy Elevation: 969.19

WELL OPERATOR: Perkins Oil & Gas Inc Address: Rt 2

PLUGGING CONTRACTOR: Sam Heraman Name: Sam Heraman Address: Smithville WV

DEPUTY AGENT: Deryl J Perkins Address: Rt 2

County: Ritchie Watercourse: Dutchman Run

Depth: 1474 Shallow Deep Waste disposal: Land disposal:

WORK ORDER: The work order for the manner of plugging this well is as follows:

- Cement 250 - 205
- Gel 250 - 205
- Cement 700 - 635
- Gel 700 - 635
- Cement 1555 - 700
- Gel 1555 - 700
- Rip & 5/8" app. 700' and pull
- Cement 1695 - 1555
- Gel 1798 - 1695

OFFICE USE ONLY

This part of Form IV-4(b) is to record the dates of certain occurrences and any follow-up inspections.

Date	Event	Date(s)
	Application received	
	Plugging started	
	Plugging completed	
	Well Record received	

OTHER INSPECTIONS

Reason: _____

Reason: _____

Permit expires: September 28, 1986

Agent: [Signature]

Administrator, Office of Oil and Gas

NOTE: Keep one copy of this permit posted in the plugging location.

See the reverse side of the APPLICATION COPY for instructions to the well operator.

05/03/2024



1) Date: August 31 19 84
2) Operator's Well No. J C Hays 5
3) API Well No. 47-085-4091-P
State County Permit

STATE OF WEST VIRGINIA
OFFICE OF OIL AND GAS, DEPARTMENT OF MINES
NOTICE OF APPLICATION TO PLUG AND ABANDON A WELL

4) SURFACE OWNER(S) OF RECORD TO BE SERVED

5 (i) COAL OPERATOR

(i) Name Edith R Bush
Address MacFarlan
WV 26148

Address _____

5 (ii) COAL OWNER(S) WITH DECLARATION ON RECORD:

(ii) Name _____
Address _____

Name _____
Address _____

Name _____
Address _____

5 (iii) COAL LESSEE WITH DECLARATION ON RECORD:

(iii) Name _____
Address _____

Name _____
Address _____

TO THE PERSON(S) NAMED ABOVE: You should have received this Form and the following documents:

- (1) The Application to Plug and Abandon a Well on Form IV-4(B), which sets out the parties involved in the work, and describes the well and its location and the plugging work order; and
- (2) The plat (surveyor's map) showing the well location on Form IV-6.

THE REASON YOU RECEIVED THESE DOCUMENTS IS THAT YOU HAVE RIGHTS REGARDING THE APPLICATION WHICH ARE SUMMARIZED IN THE "INSTRUCTIONS" ON THE REVERSE SIDE OF THE COPY OF THE APPLICATION (FORM IV-4(B)) DESIGNATED FOR YOU. HOWEVER, YOU ARE NOT REQUIRED TO TAKE ANY ACTION AT ALL.

Take notice that under Chapter 22 of the West Virginia Code, the undersigned well operator proposes to file or has filed this Notice and Application and accompanying documents for a Permit to plug and abandon a well with the Administrator of the Office of Oil and Gas, West Virginia Department of Mines, with respect to the well at the location described on the attached Application and depicted on the attached Form IV-6. Copies of this Notice, the Application, and the plat have been mailed by registered or certified mail or delivered by hand to the person(s) named above (or by publication in certain circumstances) on or before the day of mailing or delivery to the Administrator.

The truth of the information on the Notice and Application is verified and sworn to and the Notice is signed on behalf of the Well Operator in my County and State by

WELL OPERATOR Perkins Oil & Gas Inc

By [Signature]
Its Vice President

Deryl L Perkins
this 5th day of Sept, 1984.
My commission expires July 2, 1990.

Address Rt 2
Pennsboro WV 26415

Telephone 659-2136

[Signature]
Notary Public, Ritchie County,
State of West Virginia

I N S T R U C T I O N S T O A P P L I C A N T

CONCERNING THE LINE ITEMS:

- 1) Date of Notice.
- 2) Your well name and number.
- 3) To be filled out by the Office of Oil & Gas.
- 4) & 5) Use separate sheet if necessary.
- 4) Surface owner(s) of record to be served with Notice and Application. However, see also Code § 22-4-1m(b) if "more than three tenants in common or other co-owners of interest described in subsection (a) of this section hold interests in such lands".
- 5(i) "Coal Operator" means any person, firm, partnership, partnership association or corporation that proposes to or does operate a coal mine.
- 5(ii, iii) See Code § 22-4-20.

CONCERNING THE REQUIRED COPIES FOR FILING AND SERVICE:

Filing. Code § 22-4-1k and Regulation 7.02 provide that the original and two copies of the Application must be filed with the Administrator, accompanied by (i) an original and four copies of the Notice, (ii) an original and four copies of a plat in the form prescribed by Regulation 11, and (iii) a bond in one of the forms prescribed by Regulation 12, or in lieu thereof the other security allowed by Code § 22-4-9.

Service. In addition, service must be made on the surface owner(s) and the person(s) with an interest in the coal. See Code §§ 22-4-1m and 22-4-9.

Edith R Bush
Walterian
84188 W

Perkins Oil & Gas Inc

Vice President

St S

Perkins Oil & Gas Inc

880-5136

Daryl H Perkins

July 5

Stipula

West Virginia

RECEIVED
FEB 5 - 1985

OIL & GAS DIVISION
DEPT. OF MINES

AFFIDAVIT OF PLUGGING AND FILLING WELL

AFFIDAVIT SHOULD BE MADE IN TRIPPLICATE, one copy mailed to the Department, one copy to be retained by the Well Operator and the third copy (and extra copies if required) should be mailed to each coal operator at their respective addresses.

Coal Operator or Owner	<u>Perkins Oil & Gas Inc</u>
Address	Name of Well Operator <u>Rt 2, Pennsboro, WV 26415</u>
Coal Operator or Owner	Complete Address <u>January 27</u> 19 <u>85</u>
Address	WELL AND LOCATION <u>Murphy</u> District
Coal Operator or Owner	<u>Ritchie</u> County
Address	WELL NO. <u>5</u>
Lease or Property Owner	<u>J C Hays</u> Farm
Address	<u>Glen Robinson</u>

STATE INSPECTOR SUPERVISING PLUGGING

AFFIDAVIT

STATE OF WEST VIRGINIA,
County of Ritchie ss:

Kyle D. Perkins and Lyle P. Farley

being first duly sworn according to law depose and say that they are experienced in the work of plugging and filling oil and gas wells and were employed by Perkins Oil & Gas, Inc, well operator, and participated in the work of plugging and filling the above well, that said work was commenced on the 30th day of November, 19 84, and that the well was plugged and filled in the following manner:

Sand or Zone Record Formation	Filling Material	Plugs Used Size & Kind	Casing	
			CSG PULLED	CSG LEFT IN
1798 - 1637	Gel	6 5/8	85	1526
1637 - 1458	Cement			
1458 - 680	Gel			
680 - 524	Cement			
524 - 250	Gel			
250 - 105	Cement			
105 - surface	Cement			
Coal Seams				
(Name)		Description of Monument <u>1 joint 6 5/8" casing</u>		
(Name)		<u>extending 30" above</u>		
(Name)		<u>surface</u>		
(Name)				

and that the work of plugging and filling said well was completed on the 11th day of December, 19 84.

And further deponents saith not.

Sworn to and subscribed before me this 27th day of January, 19 85.

Kyle D Perkins
Lyle P. Farley 05/03/2024
Carolina Lewis
Notary Public

My commission expires:
July 2, 1990

Permit No. 47-085-4091P

R.T. 4091P

RECEIVED

FEB 7 - 1955

DEPT. OF MINES
OIL & GAS DIVISION

Farkins Oil & Gas Inc
At S. Birmingham, Ala

January 27, 1955

Report

Hitchcock

Walter H. Ross

J. C. Foy

Glen Robinson

Walter H. Ross

Hitchcock

Kyle E. Farkins

Kyle E. Farkins

Farkins Oil & Gas Inc

November

Gas, Inc

PH

DATE: FEB 1955

1750 - 1037	Oil
1630 - 1458	Cement
1480 - 680	Oil
680 - 528	Cement
528 - 250	Oil
250 - 100	Cement
100 - surface	Cement

[Handwritten signature]

I have examined the above
and certify that the same
is a true and correct copy

1154

PH

December

05/03/2024

82

January

1955

Jan 5, 1955



RECEIVED

JUN 13 1985

OIL & GAS DIVISION
DEPT. OF MINES

State of West Virginia
Department of Mines
Oil and Gas Division
Charleston 25305
FINAL INSPECTION REPORT
INSPECTORS COMPLIANCE REPORT

COMPANY PERKINS OIL&GAS INC

PERMIT NO 47-085-4091P

RT#2

FARM & WELL NO BUSH/#AYS#5

PENNSBORO, WV 26415

DIST. & COUNTY MURPHY/RITCHIE

RULE	DESCRIPTION	IN COMPLIANCE	
		Yes	No
23.06	Notification Prior to Starting Work	<u>X</u>	<u> </u>
16.01	Required Permits at Wellsite	<u>X</u>	<u> </u>
17.02	Method of Plugging	<u>X</u>	<u> </u>
18.01	Materials used in Plugging	<u>X</u>	<u> </u>
23.02	Maintained Access Roads	<u>X</u>	<u> </u>
25.01	Necessary Equipment to Prevent Waste	<u>X</u>	<u> </u>
23.04	Reclaimed Drilling Pits	<u>X</u>	<u> </u>
23.05	No Surface or Underground Pollution	<u>X</u>	<u> </u>
17.06	Statutory Affidavit	<u>X</u>	<u> </u>
7.06	Parties Responsible	<u>X</u>	<u> </u>
7.05	Identification Markings	<u>X</u>	<u> </u>

I HAVE INSPECTED THE ABOVE CAPTIONED WELL AND RECOMMEND THAT IT BE RELEASED:

SIGNED *Glen P. Robinson*
GLEN P. ROBINSON

DATE 6 JUNE 1985

Your Affidavit of Plugging was received and reclamation requirements approved.
The well designated by the above permit number has been released under your bond.

T. H. ...
Administrator-Oil & Gas Division

June 14, 1985
DATE



RECEIVED

JUN -2 1983

STATE OF WEST VIRGINIA
DEPARTMENT OF MINES OIL & GAS DIVISION
OIL AND GAS DIVISION DEPT. OF MINES

NOTICE OF INTENTION TO PLUG AND ABANDON WELL

(REQUIRED BY SECTION 9, ARTICLE 4, CHAPTER 22 OF THE CODE)

TO THE DEPARTMENT OF MINES,
Charleston, W. Va.

NO COMMERCIAL COAL	Pennzoil Company
Coal Operator	Name of Well Operator
	P. O. Box 1588
	Parkersburg, WV 26101
Address	Complete Address
	June 1, 1983
Coal Owner	Date
	WELL TO BE ABANDONED
Address	Murphy District
Frank Lambert	Ritchie County
Lease or Property Owner	Well No. 5
P. O. Box 37	
Ellenboro, WV 26346	J. C. Hays Farm
Address	
Inspector to be notified Samuel N. Hersman	Telephone Number 477-3597

Gentlemen:—

The undersigned well operator is about to abandon the above described well and will commence

the work of plugging and abandoning said well on the date inspector is notified (which date shall not be less than five days after the day on which this notice so mailed is received, or in due course should be received by the Department of Mines).

This notice is given you in order that your respective representatives may be present at the plugging and filling of said well. You are further notified that whether you are represented or not represented the undersigned will proceed on that date, or shortly thereafter, to plug and fill said well in the manner required by Section 10, Article 4, Chapter 22 of the Code and given in detail on the reverse side of this notice, in "Work Order."

This notice is being mailed by registered mail to each of you at the above addresses on the above date.

Very truly yours,
PENNZOIL COMPANY

Curtis A. Lucas
Curtis A. Lucas Well Operator
Civil Eng. Dept.

NOTE: Upon the abandonment of any well drilled prior to June 1, 1929, a plat prepared by a registered engineer, shall be filed with THREE COPIES OF APPLICATION, (OG-9) AND "WORK ORDER" AND TWO COPIES OF THE WELL RECORD, (OG-10). The map must show the district and county in which the tract of land is located, the name and acreage of same, the name or names of the owners and names of adjacent tracts and the location of the well to be abandoned, determined by survey with the courses and distances of such well from two permanent points or landmarks on said tract.

05/03/2024

NOTE: In case plugging is not commenced within four months from the date of permit, same shall expire and be of no further force or effect.

NOTE: PERMIT IS NOT TRANSFERABLE.

47-085-4091-P

Permit Number

RECEIVED
JUN 2 1983
OIL & GAS DIVISION



PROPOSED MANNER OF PLUGGING AND FILLING WELL

(REQUIRED BY RULES AND REGULATIONS)

WEST VIRGINIA DEPARTMENT OF MINES

OIL AND GAS DIVISION

WORK ORDER

Well to be plugged and filled as follows:

T. D. 1798

Ge1	1798-1695
Spot 30 sks. reg. neat cement	1765-1543
Ge1	1543-1085
Spot 40 sks. reg. neat cement	1085-1000
Ge1	1000-380
Spot 50 sks. reg. neat cement	380-306
Ge1	306-50
Spot 40 sks. reg. neat cement	50-0

Erect permanent marker as prescribed by law.

To the Department of Mines
Coal Owner or Operator,
Lease or Property Owner.

Gentlemen:

This "work order" is submitted for your approval and concurrence and unless notified of your disapproval or non-concurrence, the undersigned will proceed with the plugging and filling of said well in the above described manner on the date inspector is notified after permit is issued.

Very truly yours,
Pennzoil Company

Curtis A. Lucas

Curtis A. Lucas Well Operator

No objections have been filed by the coal owner or coal operator, or any available adjacent lease or property owners or interposed by the Department of Mines to the manner herein described for the plugging and filling of the well above mentioned. Therefore, the same is hereby approved 05/03/2024

14th. day of June, 1983.

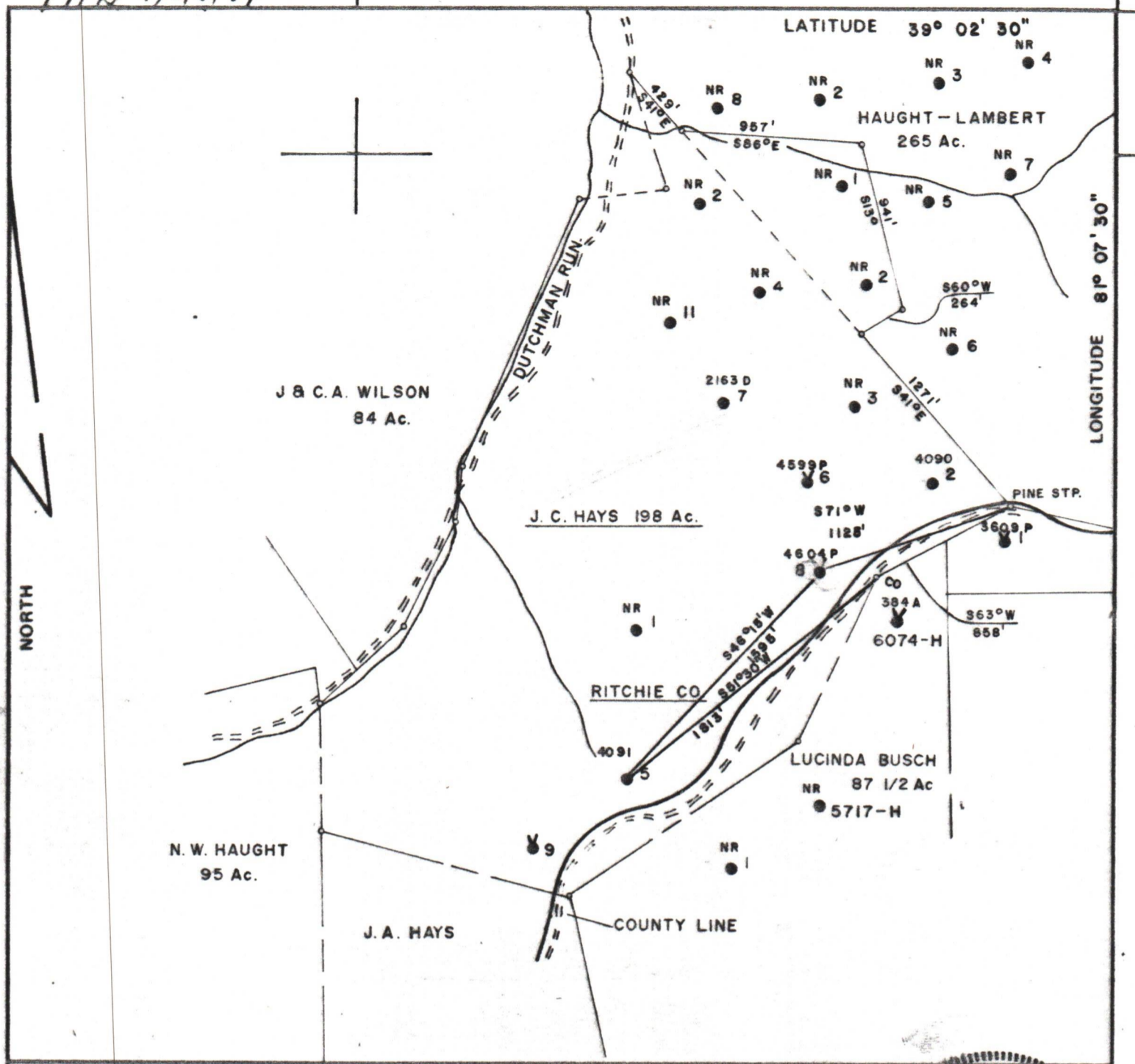
DEPARTMENT OF MINES
Oil and Gas Division

By: *[Signature]*

NOTE: This "work order" shall be filed in triplicate, one copy for the files of the Department of Mines; one to be approved or corrected and returned to the well operator as his authority for plugging said well; and one for the well inspector.


17729/26/84

10630'



FILE NO. 1313
 MAP 13 SQS S28 W30
 SCALE 1" = 800
 MINIMUM DEGREE OF ACCURACY 1 in 200
 PROVEN SOURCE OF ELEVATION J.C. HAYS, 6
EL. 1093.98'

I THE UNDERSIGNED, HEREBY CERTIFY THAT THIS PLAT IS CORRECT TO THE BEST OF MY KNOWLEDGE AND BELIEF AND SHOWS ALL THE INFORMATION REQUIRED BY LAW AND THE REGULATIONS ISSUED AND PRESCRIBED BY THE DEPARTMENT OF MINES.
 (SIGNED) Curtis A. Lucas
 CURTIS A. LUCAS LLS 275



(+) DENOTES LOCATION OF WELL ON UNITED STATES TOPOGRAPHIC MAPS
 FORM IV-6 (8-78)



DATE SEPT 1, 1984
 FARM J.C. HAYS NO. 5
 API WELL NO. 47-085-4091-P
 STATE COUNTY PERMIT

STATE OF WEST VIRGINIA
 DEPARTMENT OF MINES
 OIL AND GAS DIVISION

WELL TYPE: OIL GAS ___ LIQUID INJECTION ___ WASTE DISPOSAL ___
 (IF "GAS,") PRODUCTION ___ STORAGE ___ DEEP ___ SHALLOW ___
 LOCATION: ELEVATION 969.19 WATER SHED DUTCHMAN RUN
 DISTRICT MURPHY COUNTY RITCHIE
 QUADRANGLE MACFARLAN
 SURFACE OWNER EDITH R. BUSH ACREAGE 198
 OIL & GAS ROYALTY OWNER J.R. HAYS AGT. LEASE ACREAGE 198 05/03/2024
 LEASE NO. 57235
 PROPOSED WORK: DRILL ___ CONVERT ___ DRILL DEEPER ___ REDRILL ___ FRACTURE OR STIMULATE ___ PLUG OFF OLD FORMATION ___ PERFORATE NEW FORMATION ___ OTHER PHYSICAL CHANGE IN WELL (SPECIFY) ___
 PLUG AND ABANDON CLEAN OUT AND REPLUG ___
 TARGET FORMATION SALT SAND ESTIMATED DEPTH 1798'
 WELL OPERATOR PERKINS OIL & GAS INC DESIGNATED AGENT DERYL L. PERKINS
 ADDRESS RT 2 ADDRESS RT 2
PENNSBORO WV 26415 PENNSBORO WV 26415