

NOTICE OF PROPOSED LOCATION OF OIL AND GAS WELL

(REQUIRED BY SECTION 2, CHAPTER 86, ACTS 1929)

WEST VIRGINIA DEPARTMENT OF MINES

OIL AND GAS SECTION

To THE DEPARTMENT OF MINES,  
Charleston, W. Va.

Robert Wilson  
COAL OPERATOR OR COAL OWNER

Patterson & Pope  
NAME OF WELL OPERATOR

Juliana St., Parkersburg, W.Va.  
ADDRESS

P.O. Box 420 Cairo, W.Va.  
COMPLETE ADDRESS

COAL OPERATOR OR COAL OWNER

August 24 1935  
PROPOSED LOCATION

ADDRESS

Murphy District

COAL OPERATOR OR COAL OWNER

Ritchie County

ADDRESS

Well No. 1 See letter attached

H.S. & R. Wilson Farm

GENTLEMEN:

The undersigned well operator is entitled to drill upon the above named farm or tract of land for oil and gas, having fee title thereto, (or as the case may be) under grant or lease dated.....

Feb. 2, 1920....., made by Robert Wilson....., to

E.E. Pope....., and recorded on the 15th day

of Feb. 1920....., in the office of the County Clerk for said County in

Book 50....., page 355.....

The enclosed plat was prepared by a competent engineer and shows the proposed location of a well to be drilled for oil and gas by the undersigned well operator on the farm and in the Magisterial District and County above named, determined by survey and courses and distances from two permanent points, or land marks.

The undersigned well operator is informed and believes there are no coal operators operating beds of coal beneath said farm or tract of land on which said well is located, or within 500 feet of the boundaries of the same, who have mapped their workings and filed their maps as required by law, excepting the coal operators or coal owners (if any) above named as addressees.

The above named coal operators or coal owners (if any) are notified that any objections they may desire to make to such proposed location, or which they are required to make by Section 3 of said Act, if the drilling of a well at said proposed location will cause a dangerous condition in or about their respective coal mines, must be received by, or filed with the Department of Mines within ten\* days from the receipt of a copy of this notice and accompanying plat by said Department. Said coal operators are further notified that forms for use in making such objections will be furnished to them by the Department of Mines promptly on request and that all such objections must set forth as definitely as is reasonably possible the ground or grounds on which such objections are based and indicate the direction and distance the proposed location should be moved to overcome same.

(The next paragraph is to be completed only in Department's copy.)

Copies of this notice and the enclosed plat were mailed by registered mail, or delivered to the above

named coal operators or coal owners at their above shown respective address.....day.... before, or on the same day with the mailing or delivery of this copy to the Department of Mines at Charleston, West Virginia.

Very truly yours, Patterson & Pope

B. F. Rinchert  
By B. F. Rinchert Dist. Supvsr.

P.O. Box 420  
STREET

Cairo,  
CITY OR TOWN

W.Va.  
STATE

Address of Well Operator }



\*Section 3 . . . . . If no such objections be filed, or be found by the department of mines, within said period of ten days from the receipt of said notice and plat by the department of mines, to said proposed location, the department shall forthwith issue to the well operator a drilling permit reciting the filing of such plat, that no objections have been made by the coal operators to the location, or found thereto by the department, and that the same is approved and the well operator authorized to proceed to drill at said location.



NOTICE OF PROPOSED LOCATION OF OIL AND GAS WELL  
 (REQUIRE BY SECTION 3, CHAPTER 88, ACTS 1923)  
 WEST VIRGINIA DEPARTMENT OF MINES  
 OIL AND GAS SECTION

TO THE DEPARTMENT OF MINES,  
 Charleston, W. Va.

Robert Wilson  
 COAL OPERATOR OR COAL OWNER  
 Address: Juliana St., Parkersburg, W. Va.

Patterson & Pope  
 NAME OF WELL OPERATOR  
 COMPLETE ADDRESS: P. O. Box 420 Cairo, W. Va.

August 24, 1925  
 PROPOSED LOCATION

Address: \_\_\_\_\_  
 COAL OPERATOR OR COAL OWNER: \_\_\_\_\_  
 District: \_\_\_\_\_  
 County: \_\_\_\_\_  
 Well No. \_\_\_\_\_  
 Farm: F. S. & R. Wilson

of Feb. 1920  
 E. M. Pope and recorded on the \_\_\_\_\_ day  
 of \_\_\_\_\_ made by Robert Wilson to  
 oil and gas having fee title thereto (or as the case may be) under grant or lease dated \_\_\_\_\_  
 The undersigned well operator is entitled to drill upon the above named farm or tract of land for  
 Gentlemen:

book \_\_\_\_\_ page \_\_\_\_\_  
 The enclosed plat was prepared by a competent engineer and shows the proposed location of a well  
 to be drilled for oil and gas by the undersigned well operator on the farm and in the Magisterial District  
 and County above named, determined by survey and courses and distances from two permanent points, or  
 land marks.  
 The undersigned well operator is informed and believes there are no coal operators operating beds  
 of coal beneath said farm or tract of land on which said well is located, or within 500 feet of the bound-  
 aries of the same, who have mapped their workings and filed their maps as required by law, excepting the  
 coal operators or coal owners (if any) above named as addressees.  
 The above named coal operators or coal owners (if any) are notified that any objections they may  
 desire to make to such proposed location, or which they are required to make by Section 3 of said Act, if  
 the drilling of a well at said proposed location will cause a dangerous condition in or about their respective  
 coal mines, must be received by or filed with the Department of Mines within ten days from the receipt of  
 a copy of this notice and accompanying plat by said Department. Said coal operators are further notified  
 that forms for making such objections will be furnished to them by the Department of Mines promptly  
 on request and that all such objections must set forth as definitely as is reasonably possible the ground  
 or grounds on which such objections are based and indicate the direction and distance the proposed location  
 should be moved to overcome same.  
 (The next paragraph is to be completed only in Department's copy.)  
 Copies of this notice and the enclosed plat were mailed by registered mail, or delivered to the above  
 named coal operators or coal owners at their above shown respective address \_\_\_\_\_ day \_\_\_\_\_ before  
 or on the same day with the mailing or delivery of this copy to the Department of Mines at \_\_\_\_\_  
 town, West Virginia.

Very truly yours, Patterson & Pope

By \_\_\_\_\_  
 P. O. Box 420  
 Cairo, \_\_\_\_\_  
 STATE: \_\_\_\_\_

Address  
 of  
 Well Operator

\*Section 3 of the Act of 1923, Chapter 88, Acts 1923, provides that if no such objections be filed, or be found by the department of mines within said period of  
 ten days from the receipt of said notice and plat by the department of mines, to said proposed location, the depart-  
 ment shall forthwith issue to the well operator a drilling permit reserving the filing of such plat, that no objections  
 have been made by the coal operators to the location, or found there by the department, and that the same is  
 approved and the well operator authorized to proceed to drill at said location.



WEST VIRGINIA DEPARTMENT OF MINES



1935

Rit. 370

OIL AND GAS DIVISION

PRELIMINARY DATA SHEET NO. 1

File No. \_\_\_\_\_ Well No. one

Patterson & Pope Company of Cairo, W. Va.

on the H. S. & R. Wilson Farm

containing 540 acres. Location Near Hartley

Murphy District, in Ritchie County, West Virginia

The surface of the above tract is owned in fee by H. S. & R. Wilson

of Parkersburg, W.Va. address, and the mineral rights are owned by

same of \_\_\_\_\_

The oil and gas privileges are held under lease by the above named company, and this well is drilled under permit No. Rit-370

issued by the West Virginia Department of Mines, Oil and Gas Division Sept. 6 5 1935

Elevation of surface at top of well, 982.3 Spirit ~~EXOMERIC~~

The number of feet of the different sized casings used in the well.

13 feet 15" size. Wood conductor.

247 feet 10" size, csg. 1852 feet 5 3/16" sized csg.

1038 feet 8 1/2" size, csg. \_\_\_\_\_ feet \_\_\_\_\_ sized csg.

1365 feet 6 5/8" size, csg. \_\_\_\_\_ feet \_\_\_\_\_ sized csg.

Bottom Hole packer of 5 3/16x10x6 5/8 size, set at 1852

packer of \_\_\_\_\_ size, set at \_\_\_\_\_

\_\_\_\_\_, in casing perforated at \_\_\_\_\_ feet to \_\_\_\_\_ feet.

\_\_\_\_\_, in casing perforated at \_\_\_\_\_ feet to \_\_\_\_\_ feet.

Coal was encountered at none feet, thick ness \_\_\_\_\_ inches, and at \_\_\_\_\_

feet; thickness \_\_\_\_\_ inches; and at \_\_\_\_\_ feet; thickness \_\_\_\_\_ inches.

Liners were used as follows: (Give details) \_\_\_\_\_

Feb. 12, 1936

Date.

Approved Patterson & Pope, Owner.

By B. F. Rinehart Dist. Supervisor









Patterson & Pope *RI-370* Company  
 Cairo, W. Va. Address  
 Well No. one

COMPLETION DATA SHEET  
 No. 2  
 FORMATION RECORD

Name	Color	Character	Oil, Gas or Water	Top	Bottom	Thickness	Total Depth	Remarks
Dunkard	white	very hard		1038	1048	10	<i>247'-10"</i>	SIM 1038
Gas Sand	"	hard		1265	1275	10	<i>1038'-8 1/2"</i>	
Gas Sand	"	"	Gas 1285	1285	1400	115		SIM 1285
Gas Sand	"	"		1415	1425	10		
Salt Sand	"	"		1470	1496	26	<i>1365'-6 5/8"</i>	
Salt Sand	"	"		1569	1633	64		
Salt Sand	"	"		1639	1676	37		
Maxton "	"	"	Gas & Oil 1781-1800	1769	1852	83		SIM 1781
Big lime	"	"		1852	1935	83		SIM 1852
Keener	"	"						
Sand	"	"	Gas 1942	1935	1985	50		SIM 1942
Slate & Shells	Black	soft		1985	2018	33	2018	

Plugged back to 1809 and saved for oil and gas in Maxton

*1038  
1275  
1400  
1425  
1496*

Well was ~~not~~ shot at 1781 1787 feet; well was shot at 1794 1800 feet.

Salt 1785 feet; salt 1820 feet; fresh water at 1785 feet; fresh water at 1820 feet.

Well was dry producing hole.


Patterson & Pope

Feb. 12, 1936  
Date

Approved

*B. F. Reinhardt*  
District Supervisor

NOTE: All bottom formations must be noted as indicated above and all key-rocks and oil and gas sands must be recorded under their proper geological names in the district as well as any local names commonly used in the district for such strata.





no affidavit

MIT 370-8

NOTICE OF INTENTION TO PLUG AND ABANDON WELL

(REQUIRED BY SECTION 9, ARTICLE 4, CHAPTER 22 OF THE CODE)

WEST VIRGINIA DEPARTMENT OF MINES

OIL AND GAS DIVISION

To THE DEPARTMENT OF MINES,  
Charleston, W. Va.

Robert Wilson

COAL OPERATOR OR COAL OWNER

Parkersburg, W.Va.

ADDRESS

Patterson & Pope

NAME OF WELL OPERATOR

Cairo, W.Va.

COMPLETE ADDRESS

June 11 19 36

COAL OPERATOR OR COAL OWNER

WELL TO BE ABANDONED

Murphy

District

ADDRESS

Ritchie

County

LEASE OR PROPERTY OWNER

Well No. One

H. S. & R. Wilson

Farm

Gentlemen:—

The undersigned well operator is about to abandon the above described well and will commence the


work of plugging and abandoning said well on the.....day of....., 19.....,  
(which date shall not be less than five days after the day on which this notice so mailed is received, or in  
due course should be received by the Department of Mines).

This notice is given you in order that your respective representatives may be present at the plugging  
and filling of said well. You are further notified that whether you are represented or not represented the  
undersigned will proceed on that date, or shortly thereafter, to plug and fill said well in the manner  
required by Section 10, Article 4, Chapter 22 of the Code and given in detail on the reverse side of this  
notice, in "Work Order."


This notice is being mailed by registered mail to each of you at the above addresses on the above date.

Very truly yours, Patterson & Pope

By B. J. Ruckert  
Dist. Supv. Well Operator.



NOTE: Upon the abandonment of all wells drilled prior to June 1, 1929, a plat prepared by a competent en-  
gineer showing the district and county in which the tract of land is located, the name and acreage of same, the  
names of the owners of adjacent tracts, and the location of the about to be abandoned well, determined by survey,  
and the courses and distances of such well from two permanent points or landmarks on said tract, shall be submitted  
with this notice.



(Over)



**PROPOSED MANNER OF PLUGGING AND FILLING WELL**

(REQUIRED BY RULES AND REGULATIONS)

**WEST VIRGINIA DEPARTMENT OF MINES**

**OIL AND GAS DIVISION**

**WORK ORDER**

Well to be plugged and filled as follows:

WORK ORDER SUPPLIED BY THE DEPARTMENT OF MINES:

Present total Depth 1809' -- Original depth 2018'

Fill with red clay from 1809' to 1749' - 20' above the Maxton Sand.

Wood plug 1749' - 1746'

Cement 1746' - 1736' sealing Maxton

Continue to fill with red clay to 1450' - 20' above the Salt Sands.

Wood plug 1450' - 1447'

Cement 1447' - 1437' sealing Salt Sands.

Continue to fill with red clay to 1370'

Drive wood plug 1370' - 1367'

PULL 1365' of 6-5/8" casing.

Fill with red clay to 1053' - 15' below 8-1/4" casing

Wood plug 1053' - 1050'

Cement 1050' - 1040' sealing hole completely

SET A PERMANENT BRIDGE IN SOLID FORMATION ABOUT 257' - 10' below 10" casing

1 sack of cement on top of bridge

PULL 10" casing and

Fill with red clay to the surface

Erect marker such as described in Rule 18, 1931 Regulations.

To the Department of Mines,  
Coal Owner or Operator,  
Lease or Property Owner.

Gentlemen:

This "work order" is submitted for your approval and concurrence and unless notified of your disapproval or non-concurrence, the undersigned will proceed with the plugging and filling of said well in the above described manner on the date stated in the notice of intention to plug and abandon the said well on opposite side of this sheet.

Very truly yours,

Well Operator.

No objections have been filed by the coal owner or coal operator, or any available adjacent lease or property owners or interposed by the Department of Mines to the manner herein described for the plugging and filling of the well above mentioned. Therefore, the same is hereby approved this 15th day

of June, 1936

DEPARTMENT OF MINES  
Oil and Gas Division

By: \_\_\_\_\_

NOTE: This "work order" must be filed in duplicate, one copy for the files of the Department of Mines and the other to be approved or corrected and returned to the well operator as his authority for plugging said well.

COPY TO INSPECTOR COURTNEY.