

NOTICE OF PROPOSED LOCATION OF OIL AND GAS WELL

(REQUIRED BY SECTION 2, CHAPTER 86, ACTS 1929)

WEST VIRGINIA DEPARTMENT OF MINES

OIL AND GAS SECTION

To THE DEPARTMENT OF MINES,
Charleston, W. Va.

.....
COAL OPERATOR OR COAL OWNER

S. V. Ridgeway
.....
NAME OF WELL OPERATOR

.....
ADDRESS

Mole Hill, West Virginia
.....
COMPLETE ADDRESS

.....
COAL OPERATOR OR COAL OWNER

August 2nd, 1935 193.....
PROPOSED LOCATION

.....
ADDRESS

Clay..... District

M. A. Haymond Cothers ✓
.....
OWNER OF MINERAL RIGHTS

Ritchie..... County

Mole Hill, W. Va. ✓
.....
ADDRESS

Well No. Three.....

M. A. Haymond, heirs,..... Farm

GENTLEMEN:

The undersigned well operator is entitled to drill upon the above named farm or tract of land for oil and gas, having fee title thereto, (or as the case may be) under grant or lease dated.....

..... May 30th, 1935....., made by H. K. Haymond & E. E. Peck....., to

..... S. V. Ridgeway....., and recorded on the..... day

of....., in the office of the County Clerk for said County in

Book....., page.....

The enclosed plat was prepared by a competent engineer and shows the proposed location of a well to be drilled for oil and gas by the undersigned well operator on the farm and in the Magisterial District and County above named, determined by survey and courses and distances from two permanent points, or land marks.

The undersigned well operator is informed and believes there are no coal operators operating beds of coal beneath said farm or tract of land on which said well is located, or within 500 feet of the boundaries of the same, who have mapped their workings and filed their maps as required by law, excepting the coal operators or coal owners (if any) above named as addressees.

The above named coal operators or coal owners (if any) are notified that any objections they may desire to make to such proposed location, or which they are required to make by Section 3 of said Act, if the drilling of a well at said proposed location will cause a dangerous condition in or about their respective coal mines, must be received by, or filed with the Department of Mines within ten* days from the receipt of a copy of this notice and accompanying plat by said Department. Said coal operators are further notified that forms for use in making such objections will be furnished to them by the Department of Mines promptly on request and that all such objections must set forth as definitely as is reasonably possible the ground or grounds on which such objections are based and indicate the direction and distance the proposed location should be moved to overcome same.

(The next paragraph is to be completed only in Department's copy.)

Copies of this notice and the enclosed plat were mailed by registered mail, or delivered to the above

named coal operators or coal owners at their above shown respective address..... day.... before, or on the same day with the mailing or delivery of this copy to the Department of Mines at Charleston, West Virginia.

Very truly yours,


S. V. Ridgeway ✓
.....
WELL OPERATOR

Address
of
Well Operator }

.....
STREET
Perryshoro
.....
CITY OR TOWN

.....
STATE
W. Va.
.....

*Section 3 If no such objections be filed, or be found by the department of mines, within said period of ten days from the receipt of said notice and plat by the department of mines, to said proposed location, the department shall forthwith issue to the well operator a drilling permit reciting the filing of such plat, that no objections have been made by the coal operators to the location, or found thereto by the department, and that the same is approved and the well operator authorized to proceed to drill at said location.



364

WEST VIRGINIA DEPARTMENT OF MINES

OIL AND GAS DIVISION

PRELIMINARY DATA SHEET NO. 1

File No. _____

Well No. Three

S. V. Ridgeway Company of Mole Hill, W. Va.

on the M.A. Haymond, heirs Farm

containing 203 acres. Location Clay

District, in Ritchie County, West Virginia

The surface of the above tract is owned in fee by M.A. Haymond, heirs.
c/o H.K. Haymond

of Mole Hill, W. Va. address, and the mineral rights are owned by

2" " " of " " " "

The oil and gas privileges are held under lease by the above named company, and this well is drilled under permit No. RIT-369 issued by the West Virginia Department of Mines, Oil and Gas Division

August 31 1935.

Elevation of surface at top of well, 887.0 Spirit Barometric.

The number of feet of the different sized casings used in the well.

_____ feet _____ size. Wood conductor.

170 feet 10" size, csg. 1460 feet 5 3/16" sized csg.

915 feet 8" size, csg. _____ feet _____ sized csg.

1025 feet 6 5/8" size, csg. _____ feet _____ sized csg.

_____ packer of _____ size, set at _____

_____ packer of _____ size, set at _____

_____, in casing perforated at _____ feet to _____ feet.

_____, in casing perforated at _____ feet to _____ feet.

Coal was encountered at NONE feet, thick ness _____ inches, and at _____

feet; thickness _____ inches; and at _____ feet; thickness _____ inches.

Liners were used as follows: (Give details) _____

December 7th, 1935

Date.

Approved S. V. Ridgeway, Owner.

By _____ (TITLE)



12-10-35

WEST VIRGINIA DEPARTMENT OF MINES

OUTCROP GAS DIVISION

PRELIMINARY DATA SHEET NO. 1

W. V. RICHIE, Mine Hill, W. Va.

W. A. Haymond, Mine Hill, W. Va.

Richie

W. A. Haymond, Mine Hill, W. Va.
c/o W. A. Haymond

Mine Hill, W. Va.
" " " "

887.0

170	10"	JACO	5 3/16"
918	8"		
1028	6 5/8"		

December 31, 1933

[Handwritten signature]



OIL OR GAS WELL _____

S. V. Ridgeway *RH-369* Company

COMPLETION DATA SHEET

Mole Hill, W. Va. Address

No. 2

FORMATION RECORD

WELL No. THREE

FARM M.A. Haymond, heirs

Name	Color	Character	Oil, Gas or Water	Top	Bottom	Thickness	Total Depth	Remarks
Slate and Shell rock				533	715			170' - 10"
Little Red				715	750			
Lime and slate				750	766			915' - 8 1/4"
Gas Sand				1040	1070			1025' - 6 1/8"
Slate				1070	1270			
Second salt				1270	-----			1460' - 5 3/16"
Sand				1632	1689			
BIG LIME				1740	1812			
KEENER SAND				1812	1830			
INJUN				1830	1950			
Total Depth-----							1965	

Well was not shot at _____ feet; well was shot at _____ feet.


Fresh water at None feet; fresh water at _____ feet.

Well was ~~producing~~ hole. dry

Dec. 7th, 1935 Date

Approved *S. V. Ridgeway* Owner

NOTE: All bottom formations must be noted as indicated above and all key-rocks and oil and gas sands must be recorded under their proper geological names in the district as well as any local names commonly used in the district for such strata.



COMPLETION DATA SHEET
 NO. 2
 INFORMATION RECORD

M.A. Reynolds, Petrol

S. L. Ridgeway

Kele Hill, W. Va.

THREE

Remarks	Total Feet	Production Feet	Depth Feet	Water Feet	Gas Feet	Oil Feet	Notes
			1830				INTUB
			1818				FINISH SAND
			1813				BIG LIME
			1813				SAND
			1833				Second half
			1870				Slate
			1870				Gas sand
			1870				Lime and slate
			188				Little box
			718				Slate and shell rock

----- Total Depth -----

Dec. 17, 1935

11111111

This information was prepared by the Bureau of Mines and is published for general information. It is not intended to be used as a basis for any legal action or as a basis for any other purpose.

Rit-369

NOTICE OF INTENTION TO PLUG AND ABANDON WELL

(REQUIRED BY SECTION 9, ARTICLE 4, CHAPTER 22 OF THE CODE)

WEST VIRGINIA DEPARTMENT OF MINES

OIL AND GAS DIVISION

To THE DEPARTMENT OF MINES,
Charleston, W. Va.

COAL OPERATOR OR COAL OWNER
S. V. Ridgeway
NAME OF WELL OPERATOR
Mole Hill, W. Va.
COMPLETE ADDRESS
December 7th 1935

COAL OPERATOR OR COAL OWNER
WELL TO BE ABANDONED
CLAY District
ADDRESS
M. Al Haymond, heirs
RITCHIE County
c/o H. K. Haymond.
LEASE OR PROPERTY OWNER
Well No. THREE
Mole Hill, W. Va.
ADDRESS
M.A. Haymond, heirs Farm

Gentlemen:—
The undersigned well operator is about to abandon the above described well and will commence the work of plugging and abandoning said well on the 12th day of December, 1935, (which date shall not be less than five days after the day on which this notice so mailed is received, or in due course should be received by the Department of Mines).


This notice is given you in order that your respective representatives may be present at the plugging and filling of said well. You are further notified that whether you are represented or not represented the undersigned will proceed on that date, or shortly thereafter, to plug and fill said well in the manner required by Section 10, Article 4, Chapter 22 of the Code and given in detail on the reverse side of this notice, in "Work Order."

This notice is being mailed by registered mail to each of you at the above addresses on the above date.

Very truly yours,
S. V. Ridgeway
Well Operator.

NOTE: Upon the abandonment of all wells drilled prior to June 1, 1929, a plat prepared by a competent engineer, showing the district and county in which the tract of land is located, the name and acreage of same, the names of the owners of adjacent tracts, and the location of the about to be abandoned well, determined by survey, and the courses and distances of such well from two permanent points or landmarks on said tract, shall be submitted with this notice.

(Over)



PROPOSED MANNER OF PLUGGING AND FILLING WELL

(REQUIRED BY RULES AND REGULATIONS)

WEST VIRGINIA DEPARTMENT OF MINES

OIL AND GAS DIVISION

WORK ORDER

Well to be plugged and filled as follows:

Fill with red mud from bottom of hole up to 1812
 Drive wooden plug 1812 to 1809
 Pour cement seal plug 1809 to 1799
 Fill with red mud 1799 to 1460
 PULL 1460 ft. 5 3/16" casing
 continue filling with red mud to 1270
 Drive wooden plug 1270 to 1267
 Pour cement seal plug 1267 to 1257
 Fill with red mud from 1257 to 1040
 Drive wooden plug 1040 to 1037
 Pour cement seal plug 1037 to 1027
 PULL 1025 ft. 6 5/8" casing
 Fill with red mud 1027 to 915
 PULL 915 ft. 8" casing
 continue filling with red mud to 170
 PULL 170 ft. 10" casing
 continue filling with red mud to the surface and
 erect a marker according to specifications.

WORK ORDER INTERPOSED BY THE DEPARTMENT OF MINES:

Fill with red mud from bottom of hole to 1792' - 20' above the Keener Sand.
 Drive wood plug from 1792' to 1789'
 Cement from 1789' to 1779' and Pull 5-3/16" casing
 Fill with red mud from 1779' to 1250' - 20' above the Salt Sand.
 Drive wood plug from 1250' to 1247' and CEMENT TO 1237'

Same as above from 1237' to 925'
 Cement from 925' to 915' PULL 8-1/4" casing and

SET A PERMANENT BRIDGE AT 200' - 30' below the 10" casing
 Fill with clay from 200' to 180'
 Wood plug from 180' to 177' and CEMENT TO 170' PULL 10" casing and
 Fill with clay from 170' to the surface.

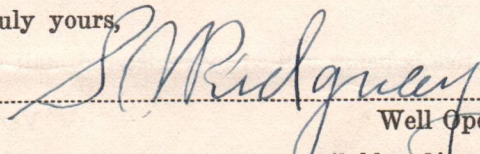
Erect a marker such as is described in Rule 18, 1931 Regulations

To the Department of Mines,
 Coal Owner or Operator,
 Lease or Property Owner.

Gentlemen:

This "work order" is submitted for your approval and concurrence and unless notified of your disapproval or non-concurrence, the undersigned will proceed with the plugging and filling of said well in the above described manner on the date stated in the notice of intention to plug and abandon the said well on opposite side of this sheet.

Very truly yours,


 Well Operator.

No objections have been filed by the coal owner or coal operator, or any available adjacent lease or property owners or interposed by the Department of Mines to the manner herein described for the plugging and filling of the well above mentioned. Therefore, the same is hereby approved this 11th day

of December, 193 5

DEPARTMENT OF MINES
 Oil and Gas Division

By:

NOTE: This "work order" must be filed in duplicate, one copy for the files of the Department of Mines and the other to be approved or corrected and returned to the well operator as his authority for plugging said well.