

NOTICE OF PROPOSED LOCATION OF OIL AND GAS WELL  
(REQUIRED BY SECTION 2, CHAPTER 86, ACTS 1929)  
WEST VIRGINIA DEPARTMENT OF MINES  
OIL AND GAS SECTION

*beta*

To THE DEPARTMENT OF MINES,  
Charleston, W. Va.

B.R. Weekley.

COAL OPERATOR OR COAL OWNER

Cabin Run Oil & Gas Co., Inc.

NAME OF WELL OPERATOR

Gerard. Kanas, R. 4, Box 778.

ADDRESS

In care Clarence Lweis, Cairo, W. Va

COMPLETE ADDRESS

Agustes Weekley.

COAL OPERATOR OR COAL OWNER

July 16 1935

PROPOSED LOCATION

Kent. Ohio. R I, Box 69 A.

ADDRESS

Grant District

Ritchie County

COAL OPERATOR OR COAL OWNER

Well No. 2

A & B.R. Weekley Farm

GENTLEMEN:

The undersigned well operator is entitled to drill upon the above named farm or tract of land for oil and gas, having fee title thereto, (or as the case may be) under grant or lease dated June, 15

1934

, made by Agustes & B.R. Weekley, to

Cabin Run Oil & Gas Co.

, and recorded on the 22 day

of June, 1934

, in the office of the County Clerk for said County in

Lease Book 62, page 323

The enclosed plat was prepared by a competent engineer and shows the proposed location of a well to be drilled for oil and gas by the undersigned well operator on the farm and in the Magisterial District and County above named, determined by survey and courses and distances from two permanent points, or land marks.

The undersigned well operator is informed and believes there are no coal operators operating beds of coal beneath said farm or tract of land on which said well is located, or within 500 feet of the boundaries of the same, who have mapped their workings and filed their maps as required by law, excepting the coal operators or coal owners (if any) above named as addressees.

The above named coal operators or coal owners (if any) are notified that any objections they may desire to make to such proposed location, or which they are required to make by Section 3 of said Act, if the drilling of a well at said proposed location will cause a dangerous condition in or about their respective coal mines, must be received by, or filed with the Department of Mines within ten\* days from the receipt of a copy of this notice and accompanying plat by said Department. Said coal operators are further notified that forms for use in making such objections will be furnished to them by the Department of Mines promptly on request and that all such objections must set forth as definitely as is reasonably possible the ground or grounds on which such objections are based and indicate the direction and distance the proposed location should be moved to overcome same.

(The next paragraph is to be completed only in Department's copy.)

Copies of this notice and the enclosed plat were mailed by registered mail, or delivered to the above

named coal operators or coal owners at their above shown respective address.....day.... before, or on the same day with the mailing or delivery of this copy to the Department of Mines at Charleston, West Virginia.

Very truly yours,



Address of Well Operator }

Cabin Run Oil and Gas Co. Inc.  
WELL OPERATOR

B. R. Weekley

Cairo, W. Va.  
STREET

Care Clarence Lewis.  
CITY OR TOWN

STATE

\*Section 3 . . . . . If no such objections be filed, or be found by the department of mines, within said period of ten days from the receipt of said notice and plat by the department of mines, to said proposed location, the department shall forthwith issue to the well operator a drilling permit reciting the filing of such plat, that no objections have been made by the coal operators to the location, or found thereto by the department, and that the same is approved and the well operator authorized to proceed to drill at said location.

Plugged 1935

362

WEST VIRGINIA DEPARTMENT OF MINES

OIL AND GAS DIVISION

PRELIMINARY DATA SHEET NO. 1

File No. \_\_\_\_\_

Well No. 2

Cabon Run oil & Gas Co Company of Cairo W Va

on the Augustus F. B. R. Heckley Farm

containing 105 acres. Location Cabon Run

Grant District, in Ritchie County, West Virginia

The surface of the above tract is owned in fee by Augustus F. B. R. Heckley

of Kent Ohio F. Girard Kane address, and the mineral rights are owned by

August F. B. R. Heckley of Kent Ohio F. B. R. Heckley

The oil and gas privileges are held under lease by the above named company, and this well is drilled under permit

No. Rit 362 issued by the West Virginia Department of Mines, Oil and Gas Division

July 29 1935

Elevation of surface at top of well, 978 Spirit Barometric.

The number of feet of the different sized casings used in the well.

10 feet 13 in size. Wood conductor.

237 feet 10 size, csg. 1075 feet 8 1/4 sized csg.

1461 feet 6 3/8 size, csg. \_\_\_\_\_ feet \_\_\_\_\_ sized csg.

\_\_\_\_\_ feet \_\_\_\_\_ size, csg. \_\_\_\_\_ feet \_\_\_\_\_ sized csg.

\_\_\_\_\_ packer of \_\_\_\_\_ size, set at \_\_\_\_\_

\_\_\_\_\_ packer of \_\_\_\_\_ size, set at \_\_\_\_\_

\_\_\_\_\_, in casing perforated at \_\_\_\_\_ feet to \_\_\_\_\_ feet.

\_\_\_\_\_, in casing perforated at \_\_\_\_\_ feet to \_\_\_\_\_ feet.

Coal was encountered at \_\_\_\_\_ feet, thick ness 1 inches, and at \_\_\_\_\_

feet; thickness \_\_\_\_\_ inches; and at \_\_\_\_\_ feet; thickness \_\_\_\_\_ inches.

Liners were used as follows: (Give details) \_\_\_\_\_

\_\_\_\_\_  
\_\_\_\_\_  
\_\_\_\_\_

sept 12 1935 Date.

Approved Cabon Run oil & Gas Co Owner.

By Clarence Lewis (TITLE)

Carbon Run oil & Gas Co. Company

COMPLETION DATA SHEET

Cairo Wva Address

No. 2

WELL No. 2 Pit-362 FARM

FORMATION RECORD

Name	Color	Character	Oil, Gas or Water	Top	Bottom	Thickness	Total Depth	Remarks
Big Dunkard	White	Hard	none	1024	1053	28	1053	237-10"
Sea Sand	White	"	none	1250	1285	35	1285	1075-8 1/4
First salt	White	soft	"	1350	1400	50	1400	
second salt	"	Hard	"	1455	1485	30	1485	1461-6 5/8
Third salt	"	"	"	1616	1665	49	1665	
maxon Sand	White	Hard & soft Broken	"	1708	1758	50	1758	
Big Lime	Gray	Hard	"	1773	1853	80	1853	1833.
Keener Sand	White	Hard	"	1853	1880	27	1880	
Indian Sand	White	Hard	Gas at 1945=1950	1880	1972	98	1972	
sgaw Sand	White	Hard	none	1978	1996	18	1996	Total Depth 2009 ft

shot  
Well was not shot at \_\_\_\_\_ feet; well was shot at \_\_\_\_\_ feet.

Salt  
Fresh water at 1740 \_\_\_\_\_ feet; salt  
fresh water at \_\_\_\_\_ feet.

producing  
Well was \_\_\_\_\_ hole.  
dry

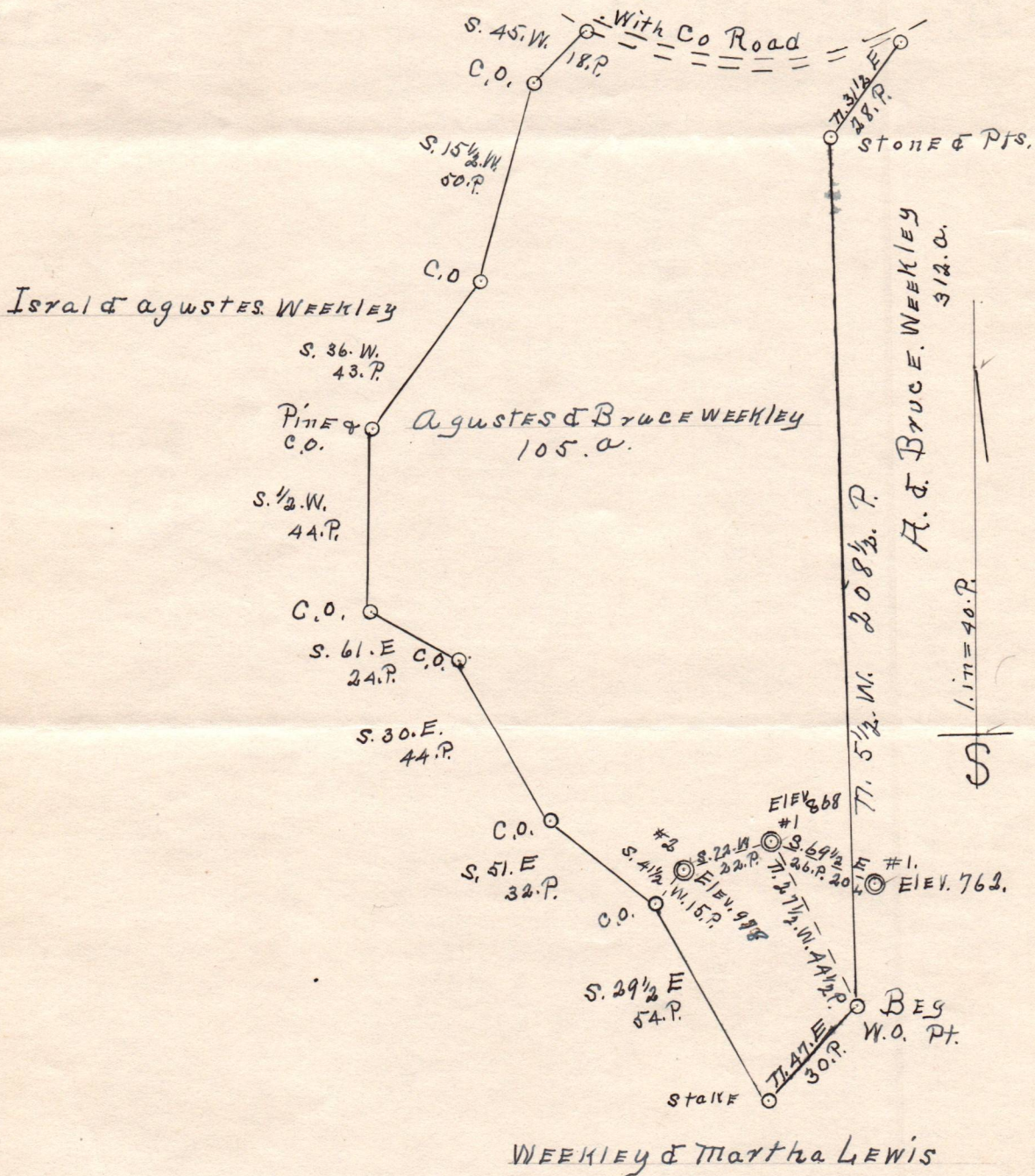
Sept 12 1935  
Date

Approved Carbon Run oil & Gas Co. Inc  
Owner

NOTE: All bottom formations must be noted as indicated above and all key-rocks and oil and gas sands must be recorded under their proper geological names in the district as well as any local names commonly used in the district for such strata.

PLAT, of the proposed location of Well No 2, of The Cabin Run Oil and Gas Co, Inc. of Cairo, W. Va, Rout, as located on the Agustis and B.R. Weekley Farm, consisting of 105 Acres, located in Garnt District, Ritchie, Co, on waters of Upper Cabin Run.

Metz & Henry Dotson.



I, the undersigned hereby certify that this Map is correct and shows all the information to the best of my knowledge and belief, required by the oil and gas section of the Mining Laws of West Virginia.


*D. G. McGehee*  
Engineer.

Acknowledged before me a Notary Public for Ritchie County, this 16th day of July, 1935.

*Beatrice M. Ritter*  
Notary Public.

My commission expires on the 9th day of March, 1937.

Rit-362



NOTICE OF INTENTION TO PLUG AND ABANDON WELL

(REQUIRED BY SECTION 9, ARTICLE 4, CHAPTER 22 OF THE CODE)

WEST VIRGINIA DEPARTMENT OF MINES

OIL AND GAS DIVISION

To THE DEPARTMENT OF MINES,  
Charleston, W. Va.

No Co

COAL OPERATOR OR COAL OWNER

Cabon Run Oil & Gas Co

NAME OF WELL OPERATOR

Cairo, W. Va

COMPLETE ADDRESS

Sept 12<sup>th</sup>

1935

WELL TO BE ABANDONED

Grant

District

Ritchie

County

Well No. - 2 -

A & B. R. Weekly Farm

R. Weekly

COAL OPERATOR OR COAL OWNER

Route 3 - Box 9A.  
Kent Ohio

ADDRESS

B. R. Weekly

LEASE OR PROPERTY OWNER

Route 4 Box 778  
Seward Kansas

ADDRESS

James S. Sipe  
& Mervin Sipe

Gentlemen:—

The undersigned well operator is about to abandon the above described well and will commence the

work of plugging and abandoning said well on the 17<sup>th</sup> day of Sept, 1935,  
(which date shall not be less than five days after the day on which this notice so mailed is received, or in due course should be received by the Department of Mines).

This notice is given you in order that your respective representatives may be present at the plugging and filling of said well. You are further notified that whether you are represented or not represented the undersigned will proceed on that date, or shortly thereafter, to plug and fill said well in the manner required by Section 10, Article 4, Chapter 22 of the Code and given in detail on the reverse side of this notice, in "Work Order."

This notice is being mailed by registered mail to each of you at the above addresses on the above date.

Very truly yours,

Cabon Run Oil & Gas Co  
Well Operator.  
Oley Clarence Lewis

NOTE: Upon the abandonment of all wells drilled prior to June 1, 1929, a plat prepared by a competent engineer, showing the district and county in which the tract of land is located, the name and acreage of same, the names of the owners of adjacent tracts, and the location of the about to be abandoned well, determined by survey, and the courses and distances of such well from two permanent points or landmarks on said tract, shall be submitted with this notice.

(Over)

PROPOSED MANNER OF PLUGGING AND FILLING WELL

(REQUIRED BY RULES AND REGULATIONS)

WEST VIRGINIA DEPARTMENT OF MINES

OIL AND GAS DIVISION

WORK ORDER

Well to be plugged and filled as follows:

WORK ORDER SUPPLIED BY THE DEPARTMENT OF MINES:

Bottom of ~~231~~ 2009'

Fill from the bottom 2009' to 1860' - 20' above the Big Injun Sand, with red clay  
Drive wood plug from 1860' to 1857'  
Cement from 1857' to 1847' sealing the pay in the Big Injun Sand.

SET A PERMANENT BRIDGE AT 1758' - bottom of Maxon Sand.  
Fill with clay 1758' to 1688' - 20' above the Maxon Sand.  
Drive wood plug from 1688' to 1685'  
Cement from 1685' to 1675' sealing the top of Maxon Sand and bottom of Salt Sand.

Continue to fill with clay from 1675' to 1464' - 3' below the 6-5/8" casing  
Drive wood plug from 1464' to 1461'  
PULL 6-5/8" casing set at 1461' and  
Fill with clay to 1330' - 20' above the First Salt Sand.  
Cement from 1330' to 1320' sealing the top of the Salt Sands.

SET A PERMANENT BRIDGE AT 1105' - 30' below the bottom of 8-1/4" casing which  
is also about 50' below the bottom of Big Dunkard Sand.  
Fill with clay from 1105' to 1075'  
PULL 8-1/4" casing set at 1075' and  
Fill with clay or other non-porous material from 1075' to 1004'  
Drive wood plug from 1004' to 1001'  
Cement from 1001' to 991'

SET A PERMANENT BRIDGE AT 267' - 30' below the 10" casing  
Fill with clay from 267' to 240'  
Drive wood plug from 240' to 237'  
PULL 10" casing set at 237' and  
Fill to the surface with red clay

Erect a marker such as is described in Rul3 18, 1931 Regulations.

All be done in a workman-like manner.

To the Department of Mines,  
Coal Owner or Operator,  
Lease or Property Owner.

Gentlemen:

This "work order" is submitted for your approval and concurrence and unless notified of your disapproval or non-concurrence, the undersigned will proceed with the plugging and filling of said well in the above described manner on the date stated in the notice of intention to plug and abandon the said well on opposite side of this sheet.

Very truly yours,

Well Operator.

No objections have been filed by the coal owner or coal operator, or any available adjacent lease or property owners or interposed by the Department of Mines to the manner herein described for the plugging and filling of the well above mentioned. Therefore, the same is hereby approved this.....12th.....day  
of.....September....., 1935.....

DEPARTMENT OF MINES  
Oil and Gas Division

By: .....

NOTE: This "work order" must be filed in duplicate, one copy for the files of the Department of Mines and the other to be approved or corrected and returned to the well operator as his authority for plugging said well.

AFFIDAVIT IN TRIPLICATE TO TIME AND MANNER OF PLUGGING AND FILLING WELL

(REQUIRED BY SECTION 9, ARTICLE 4, CHAPTER 22 OF THE CODE)

WEST VIRGINIA DEPARTMENT OF MINES OIL AND GAS DIVISION

Agustus & B. R. Weekly COAL OPERATOR OR OWNER

Cabin Run Oil & Gas Co. Inc. NAME OF WELL OPERATOR

Girard, Kansas ADDRESS

Cairo, W.Va. COMPLETE ADDRESS

COAL OPERATOR OR OWNER

Oct. 29, 1935 19

WELL AND LOCATION

ADDRESS

Grant District

COAL OPERATOR OR OWNER

Ritchie County

ADDRESS

Well No. 2

Agustus & B. R. Weekly Farm

AFFIDAVIT TO BE MADE IN TRIPLICATE. ONE COPY TO BE MAILED BY REGISTERED MAIL TO THE DEPARTMENT. ONE COPY TO BE RETAINED BY THE WELL OPERATOR AND THE THIRD COPY (AND EXTRA COPIES IF REQUIRED) TO BE MAILED TO EACH COAL OPERATOR ABOVE NAMED AT THEIR RESPECTIVE ADDRESSES.

AFFIDAVIT

STATE OF WEST VIRGINIA, COUNTY OF Ritchie } SS:

John Leeten and H. L. Flanagan being first duly sworn according to law depose and say that they are experienced in the work of plugging

and filling oil and gas wells and were employed by Cabin Run Oil & Gas Co. Inc., well operator, and participated in the work of plugging and filling the above well, that said work was commenced on the

19th day of September, 1935, and that the well was plugged and filled in the following manner:

Manner in which sand was plugged:

- Filled with red clay from bottom to 1741. Drove wood plug from 1741 to 1738. Filled with cement sealing hole from 1738 to 1733.

Manner in which coal was plugged:

No coal present.

Incomplete

Description of monument:


Cement monument 8" square and 3' high with following inscription; Weekly No. 2 Year 1935. Total depth 2009'. The monument was thouroughly set in the ground with cement around base

(THE ABOVE DESCRIPTIONS MUST BE IN DETAIL AND IN ACCORDANCE WITH THE PROVISIONS OF SECTION 10, ARTICLE 4, CHAPTER 22 OF THE CODE)

and that the work of plugging and filling said well was completed on the 24th day of Sept.

19 35

And further deponents saith not.



Sworn to and subscribed before me this 28 day of October, 1935

Signatures of John Leeten, H. L. Flanagan, and Notary Public.

My Commission expires:

My commission expires March 7, 1936.

no inf. Investigate OGC 10-31-35



AFFIDAVIT IN TRIPLICATE TO TIME AND MANNER OF PLUGGING AND FILLING WELL

(REQUIRED BY SECTION 9, ARTICLE 4, CHAPTER 22 OF THE CODE)

WEST VIRGINIA DEPARTMENT OF MINES OIL AND GAS DIVISION

Augustus & B. R. Weekly COAL OPERATOR OR OWNER

Cabin Run Oil & Gas Co., Inc. NAME OF WELL OPERATOR

Girard, Kansas ADDRESS

Cairo, W. Va. COMPLETE ADDRESS

COAL OPERATOR OR OWNER

October 29 19 35

ADDRESS

WELL AND LOCATION

LEASE OR PROPERTY OWNER

Grant District

ADDRESS

Ritchie County

Well No. 2

Augustus & B. R. Weekly Farm

AFFIDAVIT TO BE MADE IN TRIPLICATE, ONE COPY TO BE MAILED BY REGISTERED MAIL TO THE DEPARTMENT, ONE COPY TO BE RETAINED BY THE WELL OPERATOR AND THE THIRD COPY (AND EXTRA COPIES IF REQUIRED) TO BE MAILED TO EACH COAL OPERATOR ABOVE NAMED AT THEIR RESPECTIVE ADDRESSES.

AFFIDAVIT

STATE OF WEST VIRGINIA, COUNTY OF Ritchie } SS:

John Leeten and H. L. Flanagan being first duly sworn according to law depose and say that they are experienced in the work of plugging

and filling oil and gas wells and were employed by Cabin Run Oil & Gas Company, well operator, and participated in the work of plugging and filling the above well, that said work was commenced on the

19 day of September, 19 35, and that the well was plugged and filled in the following manner:

Manner in which sand was plugged:

Filled with Red Clay 2009-1853; Set Wooden Plug at 1853-1856; Cement 1856-1855; Filled With Red Clay 1855-1710; Set Lead Plug and Cement 1710; 1700; Filled with Clay and Sand Pump to 1700-1471; Set Wooden Plug 1471-1468; ~~Set Wooden Plug~~ Cement 1468;1458; Filled With Clay 1458-1085; Set Plug 1085-1082; Cement 1082-1078; Drove Plug at 237' and filled with Clay to top of Hole or Surface.

Manner in which coal was plugged:

No coal present.

Corrected copy 11-4-35

Description of monument:

Cement monument 8" square and 3' high with following inscription: Weekly No. 2 Year 1935. Total depth 2009'. The monument was thoroughly set in the ground with cement.

and that the work of plugging and filling said well was completed on the 24th day of September, 19 35.

And further deponents saith not.

John Leeten H. L. Flanagan

Sworn to and subscribed before me this 4 day of Nov, 19 35

D. W. H. Courteney Notary Public.

My Commission expires: May 25, 1938

WEST VIRGINIA DEPARTMENT OF MINES  
OIL AND GAS DIVISION  
AFFIDAVIT IN TRIPLICATE TO TIME AND MANNER OF  
PLUGGING AND FILLING WELL

County, Kanawha  
Township, Lincoln  
Section, 2  
Range, 11 N  
Meridian, 6 E  
Date, October 23, 1955  
Name of well, ...  
Name of operator, ...

AFFIDAVIT

I, the undersigned, being duly sworn, depose and say that the well was plugged and filled in accordance with the following description:  
The well was plugged with cement to a depth of 100 feet from the surface. The remaining 100 feet of the well was filled with oil. The well was then sealed with a permanent plug.

and that the work of plugging and filling said well was completed on the ... day of ... 1955.

*[Handwritten signature]*  
Name of operator

1955