

NOTICE OF PROPOSED LOCATION OF OIL AND GAS WELL
(REQUIRED BY SECTION 2, CHAPTER 36, ACTS 1929)
WEST VIRGINIA DEPARTMENT OF MINES
OIL AND GAS SECTION

To THE DEPARTMENT OF MINES,
Charleston, W. Va.

Nellie K. Snyder
COAL OPERATOR OR COAL OWNER

H. W. Collins
NAME OF WELL OPERATOR

Hazelgreen, W. Va.
ADDRESS

Harrisville W. Va.
COMPLETE ADDRESS

COAL OPERATOR OR COAL OWNER

Sept. 20 193*4*
PROPOSED LOCATION

ADDRESS

Murphy District

COAL OPERATOR OR COAL OWNER

Pitchie County

ADDRESS

Well No. *Three (Location #1)*

Nellie K. Snyder Farm

GENTLEMEN:

The undersigned well operator is entitled to drill upon the above named farm or tract of land for oil and gas, having fee title thereto, (or as the case may be) under grant or lease dated.....

May 9th 1934

made by *Nellie K. Snyder*, to

H. W. Collins

and recorded on the *11th* day

of *September, 1934*, in the office of the County Clerk for said County in

Book *68*, page *587*

The enclosed plat was prepared by a competent engineer and shows the proposed location of a well to be drilled for oil and gas by the undersigned well operator on the farm and in the Magisterial District and County above named, determined by survey and courses and distances from two permanent points, or land marks.

The undersigned well operator is informed and believes there are no coal operators operating beds of coal beneath said farm or tract of land on which said well is located, or within 500 feet of the boundaries of the same, who have mapped their workings and filed their maps as required by law, excepting the coal operators or coal owners (if any) above named as addressees.

The above named coal operators or coal owners (if any) are notified that any objections they may desire to make to such proposed location, or which they are required to make by Section 3 of said Act, if the drilling of a well at said proposed location will cause a dangerous condition in or about their respective coal mines, must be received by, or filed with the Department of Mines within ten* days from the receipt of a copy of this notice and accompanying plat by said Department. Said coal operators are further notified that forms for use in making such objections will be furnished to them by the Department of Mines promptly on request and that all such objections must set forth as definitely as is reasonably possible the ground or grounds on which such objections are based and indicate the direction and distance the proposed location should be moved to overcome same.

(The next paragraph is to be completed only in Department's copy.)

Copies of this notice and the enclosed plat were mailed by registered mail, or delivered to the above

named coal operators or coal owners at their above shown respective address.....day..... before, or on the same day with the mailing or delivery of this copy to the Department of Mines at Charleston, West Virginia.

Very truly yours,

H. W. Collins
WELL OPERATOR

Address of Well Operator }

Harrisville STREET
West Va. CITY OR TOWN
STATE

*Section 3 If no such objections be filed, or be found by the department of mines, within said period of ten days from the receipt of said notice and plat by the department of mines, to said proposed location, the department shall forthwith issue to the well operator a drilling permit reciting the filing of such plat, that no objections have been made by the coal operators to the location, or found thereto by the department, and that the same is approved and the well operator authorized to proceed to drill at said location.



STATE OF WEST VIRGINIA
DEPARTMENT OF MINES
OIL AND GAS DIVISION

Quadrangle _____

Permit No. Rit-264

WELL RECORD

Oil or Gas Well Gas

(KIND)

Company Collins - Mossor Gas Company
Address Harrisville, W. Va.
Farm Nellie L. Snyder Acres 63
Location (waters) Spruce Creek
Well No. 1 Elev. 1001'
District Murphy County Ritchie
The surface of tract is owned in fee by Elijah McGill
Address Hazelgreen, W. Va.
Mineral rights are owned by Nellie L. Snyder
Address Pennsboro, W. Va.

Casing and Tubing	Used in Drilling	Left in Well	Packers
Size			Kind of Packer
16			
13	10'	-0-	
10	245'	-0-	Size of <u>5" x 8"</u>
	1076'	-0-	
6 3/8			Depth set <u>1831'</u>
5 3/16	1963'	1963'	
3			Perf. top
2	2178'	2178'	Perf. bottom
Liners Used			Perf. top
			Perf. bottom

Drilling commenced _____
Drilling completed _____
Date Shot 11 / 1934 From 2118' To _____
With _____
Open Flow /10ths Water in _____ Inch
/10ths Merc. in _____ Inch
Volume _____ Cu. Ft.
Rock Pressure _____ lbs. _____ hrs.
Oil _____ bbls., 1st 24 hrs.
WELL ACIDIZED _____
WELL FRACTURED _____

CASING CEMENTED _____ SIZE _____ No. Ft. _____ Date _____


COAL WAS ENCOUNTERED AT _____ FEET _____ INCHES
_____ FEET _____ INCHES _____ FEET _____ INCHES
_____ FEET _____ INCHES _____ FEET _____ INCHES

RESULT AFTER TREATMENT _____

ROCK PRESSURE AFTER TREATMENT _____

Fresh Water _____ Feet Salt Water _____ Feet

Formation	Color	Hard or Soft	Top	Bottom	Oil, Gas or Water	Depth	Remarks
Little Dunkard			960'	975'			
Big Dunkard			1066'	1096'			
1st Salt Sand			1296'	1480'			
2nd Salt Sand			1490'		show of gas	1490'	
3rd Salt Sand			1695'	1735'			
Maxon Sand			1778'	1880'			
Little Lime			1910'	1930'			
Big Lime			1954'	2020'			
Keener			2020'	2040'			
Injun			2040'	2090'			
Squaw			2105'	2125'			
TOTAL DEPTH				2151'			





DEPARTMENT OF MINES
OIL AND GAS DIVISION

(Title)

By _____

APPROVED

Owner _____

Date _____

19__

Formation	Color	Hard or Soft	Top	Bottom	Oil, Gas or Water	Depth Found	Remarks
Little Limestone			1910'	1930'			
Broken Sand			1778'	1880'			
3rd Soft Sand			1695'	1735'			
2nd Soft Sand			1490'	1695'			show of gas - 1490'
1st Soft Sand			1288'	1480'			
Big Limestone			1084'	1280'			
Keener			800'	1040'			
Intum			500'	800'			
Low			315'	500'			
TOTAL DEPTH			315'	315'			

STATE OF WEST VIRGINIA

DEPARTMENT OF MINES

OIL AND GAS DIVISION

INSPECTOR'S PLUGGING REPORT

Permit No. Rit-264P

Well No. 1

COMPANY Collins, Mosser Gas Co. ADDRESS Harrisville, W. Va.

FARM Nellie Snyder DISTRICT Murphy COUNTY Ritchie

Filling Material Used Clay, stone & cement

Liner Location Amount Packer Location


PLUGS USED AND DEPTH PLACED			BRIDGES	CASING AND TUBING		
CEMENT-THICKNESS	WOOD-SIZE	LEAD	CONSTRUCTION-LOCATION	RECOVERED	SIZE	LOST
				2178	2	None

Drillers' Names James & Ralph Gump

Remarks: Removed all tubing, packing & anchor, ready to fill bottom hole today

July, 2, 1959 I hereby certify I visited the above well on this date.
DATE

John C. Law
DISTRICT WELL INSPECTOR



STATE OF WEST VIRGINIA
DEPARTMENT OF MINES
OIL AND GAS DIVISION

INSPECTOR'S WELL REPORT

Permit No. _____

Oil or Gas Well _____
(KIND)

	CASING AND TUBING	USED IN DRILLING	LEFT IN WELL	PACKERS
Company _____	Size			
Address _____	16			Kind of Packer _____
Farm _____	13			
Well No. _____	10			Size of _____
District _____ County _____	8 1/4			
Drilling commenced _____	6 5/8			Depth set _____
Drilling completed _____ Total depth _____	5 3/16			
Date shot _____ Depth of shot _____	3			Perf. top _____
Initial open flow _____ /10ths Water in _____ Inch	2			Perf. bottom _____
Open flow after tubing _____ /10ths Merc. in _____ Inch	Liners Used			Perf. top _____
Volume _____ Cu. Ft.				Perf. bottom _____
Rock pressure _____ lbs. _____ hrs.	CASING CEMENTED _____ SIZE _____ No. FT. _____ Date _____			
Oil _____ bbls., 1st 24 hrs.	COAL WAS ENCOUNTERED AT _____ FEET _____ INCHES			
Fresh water _____ feet _____ feet	_____ FEET _____ INCHES _____ FEET _____ INCHES			
Salt water _____ feet _____ feet	_____ FEET _____ INCHES _____ FEET _____ INCHES			

Drillers' Names _____

Remarks: _____

DATE

DISTRICT WELL INSPECTOR

STATE OF WEST VIRGINIA
DEPARTMENT OF MINES
OIL AND GAS DIVISION

INSPECTOR'S PLUGGING REPORT

Rit-264P

Permit No. ~~XXXXX~~


Well No. 1

COMPANY Coblins, Mosser Gas Co. ADDRESS Harrisville, W.Va.

FARM Nellie Snyder DISTRICT Murphy COUNTY Ritchie

Filling Material Used Clay, stone & cement

Liner	Location	Amount	Packer	Location			
PLUGS USED AND DEPTH PLACED			BRIDGES		CASING AND TUBING		
CEMENT-THICKNESS	WOOD-SIZE	LEAD	CONSTRUCTION-LOCATION		RECOVERED	SIZE	LOST
					2178	2	None
					1320	5 3/16	643



Drillers' Names James & Ralph Gump

Remarks: Completed, report by mail

July 16, 1959 I hereby certify I visited the above well on this date.
DATE

John E. Lawther
DISTRICT WELL INSPECTOR

STATE OF WEST VIRGINIA

DEPARTMENT OF MINES

OIL AND GAS DIVISION

INSPECTOR'S WELL REPORT

Permit No. _____ Oil or Gas Well _____
 (KIND)

		CASING AND TUBING	USED IN DRILLING	LEFT IN WELL	PACKERS
Company _____		Size			Kind of Packer _____
Address _____		16			
Farm _____		13			
Well No. _____		10			Size of _____
District _____ County _____		8 1/4			
Drilling commenced _____		6 5/8			Depth set _____
Drilling completed _____ Total depth _____		5 3/16			
Date shot _____ Depth of shot _____		3			Perf. top _____
Initial open flow _____ /10ths Water in _____ Inch		2			Perf. bottom _____
Open flow after tubing _____ /10ths Merc. in _____ Inch		Liners Used _____			Perf. top _____
Volume _____ Cu. Ft.					Perf. bottom _____
Rock pressure _____ lbs. _____ hrs.		CASING CEMENTED _____ SIZE _____ No. FT. _____ Date _____			
Oil _____ bbls., 1st 24 hrs.		COAL WAS ENCOUNTERED AT _____ FEET _____ INCHES			
Fresh water _____ feet _____ feet		_____ FEET _____ INCHES _____ FEET _____ INCHES			
Salt water _____ feet _____ feet		_____ FEET _____ INCHES _____ FEET _____ INCHES			

Drillers' Names _____

Remarks: _____

DATE _____ DISTRICT WELL INSPECTOR _____



STATE OF WEST VIRGINIA
DEPARTMENT OF MINES
OIL AND GAS DIVISION

NOTICE OF INTENTION TO PLUG AND ABANDON WELL

(REQUIRED BY SECTION 9, ARTICLE 4, CHAPTER 22 OF THE CODE)

To THE DEPARTMENT OF MINES,
Charleston, W. Va.

No Coal

Collins - Mosser Gas Company

Coal Operator

Name of Well Operator

Harrisville, W. Va.

Address

Complete Address

Nellie L. Snyder

May 14, 1959

Mineral Coal Owner

Date

Pennsboro, W. Va.

Murphy WELL TO BE ABANDONED

Address

District

Elijah McGill

Ritchie

County

Surface Lease or Property Owner

Well No. 1

Hazel Green, W. Va.

Nellie L. Snyder

Farm

Address

Inspector to be notified MR. JOHN E. LOWTHER,

Telephone Number Niagra 4-2335

Harrisville

Gentlemen:—

24 HOURS IN ADVANCE OF PLUGGING DATE

The undersigned well operator is about to abandon the above described well and will commence

the work of plugging and abandoning said well on the date inspector is notified (which date shall not be less than five days after the day on which this notice so mailed is received, or in due course should be received by the Department of Mines).

This notice is given you in order that your respective representatives may be present at the plugging and filling of said well. You are further notified that whether you are represented or not represented the undersigned will proceed on that date, or shortly thereafter, to plug and fill said well in the manner required by Section 10, Article 4, Chapter 22 of the Code and given in detail on the reverse side of this notice, in "Work Order."


This notice is being mailed by registered mail to each of you at the above addresses on the above date.

Very truly yours,

Collins - Mosser Gas Company

Well Operator

By: Mrs. Rex Mosser



NOTE: Upon the abandonment of any well drilled prior to June 1, 1929, a plat prepared by a registered engineer, shall be filed with THREE COPIES OF APPLICATION, (OG-9) AND "WORK ORDER" AND TWO COPIES OF THE WELL RECORD, (OG-10). The map must show the district and county in which the tract of land is located, the name and acreage of same, the name or names of the owners and names of adjacent tracts and the location of the well to be abandoned, determined by survey with the courses and distances of such well from two permanent points or landmarks on said tract.

NOTE: In case plugging is not commenced within four months from the date of permit, same shall expire and be of no further force or effect.

NOTE: PERMIT IS NOT TRANSFERABLE.

RIT-264-P

Permit Number

PROPOSED MANNER OF PLUGGING AND FILLING WELL

(REQUIRED BY RULES AND REGULATIONS)

WEST VIRGINIA DEPARTMENT OF MINES

OIL AND GAS DIVISION

WORK ORDER

Well to be plugged and filled as follows:

Remove 2" Tubing. ✓

Set a per. bridge above shot hole near 2105' —

Clay 2105' - 2020' —
Cement 2020' - 2010' —
Stone 2010' - 2005' sealing Squaw, Injun & Keener Sands.

Clay 2005' - 1978' ✓
Cement 1978' - 1968' ✓
Stone 1968' - 1963' sealing hole below 5" Casing.

Lift 5" Casing to 1940' —
Clay 1963' - 1950' —

Lift 5" Casing to 1760' and set a per. bridge at 1880' —

Clay 1880' - 1778' ✓
Cement 1778' - 1768' ✓
Stone 1768' - 1763' sealing Maxon.

Lift 5" Casing to 1280'

Set a per. bridge at 1490' —
Clay 1490' - 1296' ✓
Cement 1296' - 1286' ✓
Stone 1286' - 1281' sealing 2nd & 1st Salt Sands.

Lift 5" Casing to 1050' —

Set a per. bridge at 1096' —
Clay 1096' - 1076' ✓
Cement 1076' - 1066' ✓
Stone 1066' - 1061' sealing B. Dunkard and 8" Casing shoulder.

Remove balance of 5" Casing. ✓

Set a per. bridge at 255' —
Cement 255' - 245' ✓
Stone 245' - 240' sealing fresh water at 10" casing shoulder.

Clay 240' to surface. ✓

Erect a marker such as described in Rule 18, 1931 Regulations. —

To the Department of Mines
Coal Owner or Operator,
Lease or Property Owner.

Gentlemen:

This "work order" is submitted for your approval and concurrence and unless notified of your disapproval or non-concurrence, the undersigned will proceed with the plugging and filling of said well in the above described manner on the date inspector is notified after permit is issued.

Very truly yours,

Collins-Mossor Gas Company

By: Mrs. Rex Mason

Well Operator

No objections have been filed by the coal owner or coal operator, or any available adjacent lease or property owners or interposed by the Department of Mines to the manner herein described for the plugging and filling of the well above mentioned. Therefore, the same is hereby approved this

15th day of MAY, 1959.

DEPARTMENT OF MINES
Oil and Gas Division

By: M. E. Griffith

NOTE: This "work order" shall be filed in triplicate, one copy for the files of the Department of Mines; one to be approved or corrected and returned to the well operator as his authority for plugging said well; and one for the well inspector.

STATE OF WEST VIRGINIA
DEPARTMENT OF MINES
OIL AND GAS DIVISION

AFFIDAVIT OF PLUGGING AND FILLING WELL

AFFIDAVIT SHOULD BE MADE IN TRIPLICATE, ONE COPY MAILED TO THE DEPARTMENT, ONE COPY TO BE RETAINED BY THE WELL OPERATOR AND THE THIRD COPY (AND EXTRA COPIES IF REQUIRED) SHOULD BE MAILED TO EACH COAL OPERATOR AT THEIR RESPECTIVE ADDRESSES.

COAL OPERATOR OR OWNER	Collins - Mossor Gas Company
ADDRESS	Harrisville, W. Va.
COAL OPERATOR OR OWNER	September 11, 1959
ADDRESS	Murphy
LEASE OR PROPERTY OWNER	Ritchie
ADDRESS	Well No. 1
	Nellie L. Snyder
	John E. Lowther

STATE INSPECTOR SUPERVISING PLUGGING

AFFIDAVIT

STATE OF WEST VIRGINIA, }
County of Wood } SS:

James Gump and Ralph Gump
being first duly sworn according to law depose and say that they are experienced in the work of plugging and filling oil and gas wells and were employed by Rex Mason & Co., Contractor, well operator, and participated in the work of plugging and filling the above well, that said work was commenced on the 1st day of July, 1959, and that the well was plugged and filled in the following manner:

SAND OR ZONE RECORD	FILLING MATERIAL			PLUGS USED	CASING	
	FORMATION	CONTENT	FROM TO		SIZE & KIND	CSG PULLED
Removed 2" Tubing and set a bridge above shot hole at 2105'	Clay	2105'	2020'	Cement	2020'	2010'
	Stone	2010'	2005'	Clay	2005'	1978'
	Cement	1978'	1968'	Stone	1968'	1963'
Parted 5" casing at 1320' and set a per. bridge on top of pipe left in at 1320'	Cement	1320'	1310'	Stone	1310'	1305'
Lifted 5" casing to 1280'	Cement	1296'	1286'	Clay	1305'	1296'
Lifted 5" casing to 1050'	Per. bridge		1096'	Clay	1096'	1076'
	Cement	1076'	1066'	Stone	1066'	1061'
Removed balance of 5" casing.	Per. bridge		255'	Cement	255'	245'
	Stone	245'	240'			
	Clay	240'	to surface.			
COAL SEAMS	DESCRIPTION OF MONUMENT					
(NAME)	Pipe and Concrete					
(NAME)	with metal name plate.					
(NAME)						
(NAME)						

and that the work of plugging and filling said well was completed on the 9th day of July, 1959.

And further deponents saith not.

James Gump
Ralph Gump

Sworn to and subscribed before me this 15th day of Sept, 1959.

Edith L. Mason
Notary Public.

Permit No. RIT-264-P

