

NOTICE OF PROPOSED LOCATION OF OIL AND GAS WELL
(REQUIRED BY SECTION 2, CHAPTER 86, ACTS 1929)
WEST VIRGINIA DEPARTMENT OF MINES
OIL AND GAS SECTION

To THE DEPARTMENT OF MINES,
Charleston, W. Va.

none

COAL OPERATOR OR COAL OWNER

L. N. Reinhardt

ADDRESS

Paris, W. Va.

COAL OPERATOR OR COAL OWNER

ADDRESS

COAL OPERATOR OR COAL OWNER

ADDRESS

J. C. Smith
General Manager

NAME OF WELL OPERATOR

St Marys W. Va

COMPLETE ADDRESS

August 20th 1934

PROPOSED LOCATION

Esley

District

Ritchie

County

Well No. *2*

Louis H. Haulow

Farm

GENTLEMEN:

The undersigned well operator is entitled to drill upon the above named farm or tract of land for oil and gas, having fee title thereto, (or as the case may be) under grant or lease dated *August 22nd 1933*, made by *L. H. Haulow & Edith Haulow*, to *J. C. Smith*, and recorded on the *5th* day of *Decr. 1933*, in the office of the County Clerk for said County in Book *61*, page *168*.

The enclosed plat was prepared by a competent engineer and shows the proposed location of a well to be drilled for oil and gas by the undersigned well operator on the farm and in the Magisterial District and County above named, determined by survey and courses and distances from two permanent points, or land marks.

The undersigned well operator is informed and believes there are no coal operators operating beds of coal beneath said farm or tract of land on which said well is located, or within 500 feet of the boundaries of the same, who have mapped their workings and filed their maps as required by law, excepting the coal operators or coal owners (if any) above named as addressees.

The above named coal operators or coal owners (if any) are notified that any objections they may desire to make to such proposed location, or which they are required to make by Section 3 of said Act, if the drilling of a well at said proposed location will cause a dangerous condition in or about their respective coal mines, must be received by, or filed with the Department of Mines within ten* days from the receipt of a copy of this notice and accompanying plat by said Department. Said coal operators are further notified that forms for use in making such objections will be furnished to them by the Department of Mines promptly on request and that all such objections must set forth as definitely as is reasonably possible the ground or grounds on which such objections are based and indicate the direction and distance the proposed location should be moved to overcome same.

(The next paragraph is to be completed only in Department's copy.)

Copies of this notice and the enclosed plat were mailed by registered mail, or delivered to the above named coal operators or coal owners at their above shown respective address.....day.... before, or on the same day with the mailing or delivery of this copy to the Department of Mines at Charleston, West Virginia.

Very truly yours,

J. C. Smith

WELL OPERATOR

St Marys W. Va

STREET

Address of Well Operator }

CITY OR TOWN

W. Va

STATE

be filed, or be found by the department of mines, within said period of time by the department of mines, to said proposed location, the department of mines will issue a drilling permit reciting the filing of such plat, that no objections have been received, or found thereto by the department, and that the same is authorized to drill at said location.

SEP 17 1934

NOTICE OF PROPOSED LOCATION OF OIL AND GAS WELL
WEST VIRGINIA DEPARTMENT OF MINES
OIL AND GAS SECTION

To the Department of Mines
Charleston, W. Va.

Coal Operator of Coal Owner: *R. A. Smith*
Address: *100 - 1st St. Charleston, W. Va.*
Name of Well Operator: *R. A. Smith*
Company Address: *100 - 1st St. Charleston, W. Va.*
Proposed Location: *100 - 1st St. Charleston, W. Va.*

County: *Putnam*
Well No.: *100 - 1st St.*
Address: *100 - 1st St. Charleston, W. Va.*

The undersigned well operator is entitled to drill upon the above named farm or tract of land for oil and gas having the title thereto (or as the case may be) under grant or lease dated *1932* and recorded on the 5th day of *April* 1932 in the office of the County Clerk for said County in *Putnam* County, West Virginia.

The above named coal operator or coal owners (if any) are notified that any objections they may desire to make to such proposed location, or which they are required to make by Section 3 of said act, in the drilling of a well at said proposed location will cause a dangerous condition in or about their respective coal mines, and such objections must be furnished to them by the Department of Mines promptly. The above named coal operator or coal owners (if any) are notified that any objections they may desire to make to such proposed location, or which they are required to make by Section 3 of said act, in the drilling of a well at said proposed location will cause a dangerous condition in or about their respective coal mines, and such objections must be furnished to them by the Department of Mines promptly.

Copy of this notice and the enclosed plat were mailed by registered mail, or delivered to the above named coal operator or coal owners at their above named respective address on the same day with the mailing or delivery of this copy to the Department of Mines at Charleston, West Virginia.

Very truly yours,
R. A. Smith
Well Operator
Address of Well Operator: *100 - 1st St. Charleston, W. Va.*
City or Town: *Charleston, W. Va.*
State: *W. Va.*

Charleston, W. Va.

WEST VIRGINIA DEPARTMENT OF MINES

OIL AND GAS DIVISION

PRELIMINARY DATA SHEET NO. 1

File No. 259

Well No. 2

The Pike Oil & Gas Company of Pennsboro, W. Va.

on the Lewis H. Hanlon Farm

containing 53 acres. Location Pike, W. Va

Clay District, in Ritchie County, West Virginia

The surface of the above tract is owned in fee by Lewis H. Hanlon

of Pike, W. Va. address, and the mineral rights are owned by

Lewis H. Hanlon of Pike, W. Va.

The oil and gas privileges are held under lease by the above named company, and this well is drilled under permit No. Ret. 287 issued by the West Virginia Department of Mines, Oil and Gas Division

April 6, 1934

Elevation of surface at top of well, 832 Spirit Barometric.

The number of feet of the different sized casings used in the well.

16 ft. 8 in. feet 13 in. size. Wood conductor.

310 feet 10' size, csg. feet sized csg.

950 feet 8' size, csg. feet sized csg.

1580 feet 6-5/8' size, csg. feet sized csg.

packer of size, set at

packer of size, set at

, in casing perforated at feet to feet.

, in casing perforated at feet to feet.

Coal was encountered at None feet, thick ness inches, and at

feet; thickness inches; and at feet; thickness inches.

Liners were used as follows: (Give details)

May 3 1937

Date.

Approved Pike Oil & Gas Co, Owner.

By E. Woodard

(TITLE)

Asst. News



WEST VIRGINIA DEPARTMENT OF MINES

OIL AND GAS DIVISION

PRELIMINARY DATA SHEET NO. 1

2

The Pike Oil & Gas Company of

Lewis H. Hamilton

Richie

Lewis H. Hamilton

Pike, W. Va.

Pike, W. Va.

Lewis H. Hamilton

632

12 1/2 in.

310

950

1580



Pike Oil & Gas

Company

Pennsboro, W. Va.

Address

COMPLETION DATA SHEET

No. 2

FORMATION RECORD

Well No. 2 RIT-259

Name	Color	Character	Oil, Gas or Water	Top	Bottom	Thickness	Total Depth	Remarks
Dunkard	Grey	Shell		1040	1044	4 ft.		310'-10"
Salt Sand	Grey	Fine		1565	1635	70 ft.		950'-8 1/4"
Big Lime	Brown	Fine		1750	1800	50 ft.		
Keener		Fine	Oil 1820	1810	1825			1580'-6 5/8"
Big Ing.	Grey	Fine	1870 to 1890	1825	1890	75 ft.		

Well was ~~not~~ shot at 1870 to 1892 feet; well was shot at _____ feet.


Fresh water at None feet; salt fresh water at No feet.

Well was producing hole. ~~dry~~

May 3, 1937 Date

Approved By Pike Oil & Gas Company [Signature] Owner

NOTE: All bottom formations must be noted as indicated above and all key-rocks and oil and gas sands must be recorded under their proper geological names in the district as well as any local names commonly used in the district for such strata.



COMPLETION DATA SHEET
 No. 2
 FORMATION RECORD

Time Oil & Gas

Formation

2

Formation	Color	Grain	Oil Res. or Water	Depth	Bottom	Thickness	Local Notes
Trunked	Grey	Shell		1040	1044	4 ft.	
Old Sand	Grey	Fine		1668	1688	20 ft.	
Old Sand	Brown	Fine		1780	1800	20 ft.	
Old Sand		Fine	Oil 1880	1810	1810		
Old Sand	Grey	Fine	Oil to 1890	1888	1890	2 ft.	

Time of day 10:00 AM Date 10/10/1937

Location of well No. 2

Time Oil & Gas Company
 Approved: _____ Date: 10/10/1937

Notes: All formation data must be noted as indicated above and all logs, cores and oil and gas samples must be recorded under their proper names in the chart as well as any local names known to the district for each stratum.



WEST VIRGINIA DEPARTMENT OF MINES

OIL AND GAS DIVISION

PRELIMINARY DATA SHEET NO. 1

File No. 259

Well No. 2

Pike Oil & Gas Co Company of St. Marys, West Va.

on the L. H. Haulow Farm

containing 5.8 more or less acres. Location Pike,

Clay, District, in Ritchie County, West Virginia

The surface of the above tract is owned in fee by L. H. Haulow

of Pike, West Va address, and the mineral rights are owned by

Pike Oil & Gas Co of St. Marys, West Va

The oil and gas privileges are held under lease by the above named company, and this well is drilled under permit No. 259

issued by the West Virginia Department of Mines, Oil and Gas Division 28th day of Sept. 1934.

Elevation of surface at top of well, 832 ft. Spirit Barometric.

The number of feet of the different sized casings used in the well.

12 ft. feet 13 in. size. Wood conductor.

310 feet 10 inch size, csg. 950 feet 8 inch sized csg.

1570 feet 6 5/8 size, csg. _____ feet _____ sized csg.

_____ feet _____ size, csg. _____ feet _____ sized csg.

Casing set on Shoulder, packer of no Packer size, set at _____

_____ packer of _____ size, set at _____

_____, in casing perforated at _____ feet to _____ feet.

_____, in casing perforated at _____ feet to _____ feet.

Coal was encountered at no coal, feet, thickness _____ inches, and at _____

feet; thickness _____ inches; and at _____ feet; thickness _____ inches.

Liners were used as follows: (Give details) no Liners

Date.

Approved _____, Owner.

By _____

(TITLE)

JAN 31 1935

Pike Oil & Gas Company
St. Marys, W. Va. Address
 Well No. 2 -

COMPLETION DATA SHEET
 No. 2
 FORMATION RECORD

Name	Color	Character	Oil, Gas or Water	Top	Bottom	Thickness	Total Depth	Remarks
Dunkard	Dark	Hard	none	950ft.	990ft.	40ft.	990ft.	
Salt Sand	"	Soft	"	1200"	1230"	30"	1230"	
Second Salt	Grey	medium hard	"	1570"	1670"	50"	1670"	
masson	"	Soft	"	1730"	1796"	66"	1796"	
Sandy lime	"	"	"	1800"	1875"	75"	1875"	
Injun Sand	"	medium hard	oil & Gas	1875"	1890"	15"	1890"	

1-31-35

Well was not shot at _____ feet; well was shot at 1875-1890 feet.

Fresh water at no water feet; salt fresh water at _____ feet.

Well was dry producing note.


Jan. 28 - 1935
 Date

Approved Pike Oil & Gas Co.
 Owner Ed Smith

NOTE: All bottom formations must be noted as indicated above and all key-rocks and oil and gas sands must be recorded under their proper geological names in the district as well as any local names commonly used in the district for such strata.

JAN 31 1935

STATE OF WEST VIRGINIA
DEPARTMENT OF MINES
OIL AND GAS DIVISION



Basement

INSPECTOR'S WELL REPORT

Permit No. *Ret 209 P.*

Oil or Gas Well
(KIND)

Company	Casing and Tubing	Used in Drilling	Left in Well	Packers
<i>Pike O & G. Co.</i>	Size			
Address	16			Kind of Packer
Farm <i>Lewis Haulow</i>	13			
Well No. <i>2</i>	10			Size of
District <i>Clay</i> County <i>Ret.</i>	8 1/4			
Drilling commenced	6 5/8			Depth set
Drilling completed	5 3/16			
Date shot	3			Perf. top
Initial Open Flow	2			Perf. bottom
Open Flow after tubing	Liners Used			Perf. top
Volume				Perf. bottom
Rock Pressure	CASING CEMENTED	SIZE	No. FT.	Date
Oil	COAL WAS ENCOUNTERED AT	FEEET	INCHES	
Fresh water		FEEET	INCHES	FEEET INCHES
Salt water		FEEET	INCHES	FEEET INCHES

Drillers' Names *H. A. Smith*


Well Abandoned and Plugged, 19

REMARKS: *Rigging up to plug*

May 28 1937
DATE

D. Stoutney
DISTRICT WELL INSPECTOR

STATE OF WEST VIRGINIA
DEPARTMENT OF MINES
OIL AND GAS DIVISION



INSPECTOR'S WELL REPORT

Permit No. *Rit 259 P*

Oil or Gas Well.....
(KIND)

Company *Pike Oil & Gas Co.*
 Address *Pennsboro WVA*
 Farm *Lewis Handon*
 Well No. *2*
 District *Clay* County *Rit*
 Drilling commenced.....
Plug
 Drilling completed *June 7* Total Depth.....
 Date shot..... Depth of shot.....
 Initial Open Flow...../10ths Water in..... Inch
 Open Flow after tubing...../10ths Merc. in..... Inch
 Volume..... Cu. Ft.
 Rock Pressure..... lbs..... hrs.
 Oil..... bbls., 1st 24 hrs.
 Fresh water..... feet..... feet
 Salt water..... feet..... feet

Casing and Tubing	Used in Drilling	Left in Well	Packers
Size			
16.....			Kind of Packer.....
13.....			
10.....			Size of.....
8 1/4.....			
6 5/8.....			Depth set.....
5 3/16.....			
3.....			Perf. top.....
2.....			Perf. bottom.....
Liners Used.....			Perf. top.....
			Perf. bottom.....

CASING CEMENTED..... SIZE..... No. FT..... Date.....
 COAL WAS ENCOUNTERED AT..... FEET..... INCHES
 FEET..... INCHES..... FEET..... INCHES
 FEET..... INCHES..... FEET..... INCHES

Drillers' Names *G.A. Smith*

Well Abandoned and Plugged....., 19.....

REMARKS: *Completed*

June 7, 1937
DATE

D. J. Housley
DISTRICT WELL INSPECTOR

259-8

NOTICE OF INTENTION TO PLUG AND ABANDON WELL

(REQUIRED BY SECTION 9, ARTICLE 4, CHAPTER 22 OF THE CODE)

WEST VIRGINIA DEPARTMENT OF MINES

OIL AND GAS DIVISION

To THE DEPARTMENT OF MINES,
Charleston, W. Va.

.....
COAL OPERATOR OR COAL OWNER

.....
ADDRESS

.....
COAL OPERATOR OR COAL OWNER

.....
ADDRESS

.....
LEASE OR PROPERTY OWNER

.....
ADDRESS

Pike Oil and Gas Company
.....
NAME OF WELL OPERATOR

Pennsboro, West Virginia
.....
COMPLETE ADDRESS

May 3, 1937
WELL TO BE ABANDONED

Clay District

Ritchie County

Well No. 2

Lewis H. Hanlon Farm

Gentlemen:—

The undersigned well operator is about to abandon the above described well and will commence the work of plugging and abandoning said well on the 17th day of May, 1937, (which date shall not be less than five days after the day on which this notice so mailed is received, or in due course should be received by the Department of Mines).

This notice is given you in order that your respective representatives may be present at the plugging and filling of said well. You are further notified that whether you are represented or not represented the undersigned will proceed on that date, or shortly thereafter, to plug and fill said well in the manner required by Section 10, Article 4, Chapter 22 of the Code and given in detail on the reverse side of this notice, in "Work Order."

This notice is being mailed by registered mail to each of you at the above addresses on the above date.

Very truly yours,

PIKE OIL AND GAS COMPANY
BY: E. S. Woodyard, Secretary & Treas.
Well Operator.

NOTE: Upon the abandonment of all wells drilled prior to June 1, 1929, a plat prepared by a competent engineer, showing the district and county in which the tract of land is located, the name and acreage of same, the names of the owners of adjacent tracts, and the location of the about to be abandoned well, determined by survey, and the courses and distances of such well from two permanent points or landmarks on said tract, shall be submitted with this notice.

(Over)

Rit - 259-P

PROPOSED MANNER OF PLUGGING AND FILLING WELL

(REQUIRED BY RULES AND REGULATIONS)

WEST VIRGINIA DEPARTMENT OF MINES

OIL AND GAS DIVISION

WORK ORDER

Well to be plugged and filled as follows:

WORK ORDER ARRANGED BY THE DEPARTMENT OF MINES:

Total depth 1890'

Fill with red clay from 1890 - 1790' - 20' above the Keener Sand.

Wood plug 1790 - 1787'

Cement 1787 - 1777' - sealing Hig Injun & Keener Sand.

Continue to fill with red clay from 1777 - 1595' - 15' below 6-5/8" casing.

Wood plug 1595 - 1592'

Cement 1592 - 1582' - sealing hole

PULL 6-5/8" casing and

Continue to fill with clay to 1545' - 20' above the Salt Sand.

Drive wood plug 1545 - 1542'

1 sack of cement on top of plug, - sealing Salt Sands above.

SET A PERMANENT BRIDGE AT 1074' - 30' below Dunkard Sand.

1 sack of cement on top of bridge.

Fill with red clay from 1074' - 960'

Wood plug 960 - 957' - Pull 8-1/4" casing and

Cement 957 - 947' - sealing hole

Continue to fill with red clay to 800' and

~~XXXXXX~~ Drive wood plug 797 with 1 sack of cement on top of plug.

SET A PERMANENT BRIDGE AT 340' - 30' below 10" casing

1 sack of cement on top of bridge

PULL 10" casing and

Fill with red clay to the surface.

Erect marker such as is described in Rule 18, 1931 Regulations.

To the Department of Mines,
Coal Owner or Operator,
Lease or Property Owner.

Gentlemen:

This "work order" is submitted for your approval and concurrence and unless notified of your disapproval or non-concurrence, the undersigned will proceed with the plugging and filling of said well in the above described manner on the date stated in the notice of intention to plug and abandon the said well on opposite side of this sheet.

Very truly yours,

Well Operator.

No objections have been filed by the coal owner or coal operator, or any available adjacent lease or property owners or interposed by the Department of Mines to the manner herein described for the plugging and filling of the well above mentioned. Therefore, the same is hereby approved this 20th day

of May, 1937.

DEPARTMENT OF MINES
Oil and Gas Division

COPY TO INSPECTOR COURTNEY.

By: _____

NOTE: This "work order" must be filed in duplicate, one copy for the files of the Department of Mines and the other to be approved or corrected and returned to the well operator as his authority for plugging said well.