

NOTICE OF PROPOSED LOCATION OF OIL AND GAS WELL
(REQUIRED BY SECTION 2, CHAPTER 86, ACTS 1929)
WEST VIRGINIA DEPARTMENT OF MINES
OIL AND GAS SECTION

To THE DEPARTMENT OF MINES,
Charleston, W. Va.

NONE

COAL OPERATOR OR COAL OWNER

Lona Oil Co

NAME OF WELL OPERATOR

Mrs Lona McDonald

ADDRESS

St Marys W Va

COMPLETE ADDRESS

Rfd # 3 - Bensboro, W. Va.

COAL OPERATOR OR COAL OWNER

June 28th 1934

PROPOSED LOCATION

ADDRESS

Way

District

Ritchie

County

COAL OPERATOR OR COAL OWNER

Well No. 1

ADDRESS

Lona McDonald Farm

GENTLEMEN:

The undersigned well operator is entitled to drill upon the above named farm or tract of land for oil and gas, having fee title thereto, (or as the case may be) under grant or lease dated.....

Oct. 7th 1933

, made by Lona & P. D. McDonald, to

J. C. Smith

, and recorded on the 7 day

of Dec., in the office of the County Clerk for said County in

Book 61- , page 474

The enclosed plat was prepared by a competent engineer and shows the proposed location of a well to be drilled for oil and gas by the undersigned well operator on the farm and in the Magisterial District and County above named, determined by survey and courses and distances from two permanent points, or land marks.

The undersigned well operator is informed and believes there are no coal operators operating beds of coal beneath said farm or tract of land on which said well is located, or within 500 feet of the boundaries of the same, who have mapped their workings and filed their maps as required by law, excepting the coal operators or coal owners (if any) above named as addressees.

The above named coal operators or coal owners (if any) are notified that any objections they may desire to make to such proposed location, or which they are required to make by Section 3 of said Act, if the drilling of a well at said proposed location will cause a dangerous condition in or about their respective coal mines, must be received by, or filed with the Department of Mines within ten* days from the receipt of a copy of this notice and accompanying plat by said Department. Said coal operators are further notified that forms for use in making such objections will be furnished to them by the Department of Mines promptly on request and that all such objections must set forth as definitely as is reasonably possible the ground or grounds on which such objections are based and indicate the direction and distance the proposed location should be moved to overcome same.

(The next paragraph is to be completed only in Department's copy.)

Copies of this notice and the enclosed plat were mailed by registered mail, or delivered to the above

named coal operators or coal owners at their above shown respective address.....day.... before, or on the same day with the mailing or delivery of this copy to the Department of Mines at Charleston, West Virginia.

Very truly yours,

G. A. Smith

WELL OPERATOR

Address of Well Operator }

304- 4th St.

STREET

St. Marys

CITY OR TOWN

W Va

STATE

*Section 3 If no such objections be filed, or be found by the department of mines, within said period of ten days from the receipt of said notice and plat by the department of mines, to said proposed location, the department shall forthwith issue to the well operator a drilling permit reciting the filing of such plat, that no objections have been made by the coal operators to the location, or found thereto by the department, and that the same is approved and the well operator authorized to proceed to drill at said location.

NOTICE OF PROPOSED LOCATION OF OIL AND GAS WELL
(REQUIRED BY SECTION 2, CHAPTER 88, ACTS 1929)
WEST VIRGINIA DEPARTMENT OF MINES
OIL AND GAS SECTION

TO THE DEPARTMENT OF MINES
COLUMBIA, W. VA.

NAME OF WELL OPERATOR: *James H. ...*

COAL OPERATOR OR COAL OWNER: *...*

COMPLETE ADDRESS: *...*

PROPOSED LOCATION: *...*

District: *...*

County: *...*

Well No. *1*

Address: *...*

GENTLEMEN:

The undersigned well operator is entitled to drill upon the above named farm or tract of land for oil and gas, having fee title thereto, (or as the case may be) under grant or lease dated *...* to *...* made by *...* on the *7* day of *...* in the office of the County Clerk for said County in *...*

Book *...* page *...*

The enclosed plat was prepared by a competent engineer and shows the proposed location of a well to be drilled for oil and gas by the undersigned well operator on the farm and in the Magisterial District and County above named, determined by survey and courses and distances from two permanent points or land marks.

The undersigned well operator is informed and believes there are no coal operators operating upon or beneath said farm or tract of land on which said well is located, or within 500 feet of the boundary of the same, who have mapped their workings and filed their maps as required by law, excepting the coal operators or coal owners (if any) above named as addressees.

The above named coal operators or coal owners (if any) are notified that any objections they may desire to make to such proposed location, or which they are required to make by Section 2 of said Act, if the drilling of a well at said proposed location will cause a dangerous condition in or about their respective coal mines, must be received by or filed with the Department of Mines within ten days from the receipt of a copy of this notice and accompanying plat by said Department. Said coal operators are further notified that forms for use in making such objections will be furnished to them by the Department of Mines promptly on request and that all such objections must set forth as definitely as is reasonably possible the ground or grounds on which such objections are based and indicate the direction and distance the proposed location should be moved to overcome same.

(The next paragraph is to be completed only in Department's copy.)

Copies of this notice and the enclosed plat were mailed by registered mail, or delivered to the above named coal operators or coal owners at their above shown respective addresses *...* days before *...* on the same day with the mailing or delivery of this copy to the Department of Mines at Charleston, West Virginia.

Very truly yours,

WELL OPERATOR: *James H. ...*

STREET: *...*

CITY OR TOWN: *...*

STATE: *...*

Address of Well Operator: *...*

Section 2, Act of 1929. If no such objections be filed or be found by the department of mines within said period of ten days from the receipt of said notice and plat by the department of mines, to said proposed location, the department shall forthwith issue to the well operator a drilling permit reciting the filing of such plat, that no objections have been made by the coal operators to the location, or found therein by the department, and that the same is approved and the well operator authorized to proceed to drill at said location.

WEST VIRGINIA DEPARTMENT OF MINES

OIL AND GAS DIVISION

PRELIMINARY DATA SHEET NO. 1

File No. 240

Well No. 1

Lona Oil Company of Pennsboro W Va
Rutledge Co Clay Dist on the Lona M^cDonald Farm
containing 1 3/4 acres. Location Pike W Va

Clay District, in Rutledge County, West Virginia

The surface of the above tract is owned in fee by Lona M^cDonald

of Pennsboro W Va address, and the mineral rights are owned by

J. C. Smith of Pennsboro W Va

The oil and gas privileges are held under lease by the above named company, and this well is drilled under permit No. _____ issued by the West Virginia Department of Mines, Oil and Gas Division

193

Elevation of surface at top of well, _____ Spirit Barometric.

The number of feet of the different sized casings used in the well.

8 feet 13 in size. Wood conductor.

260 feet 10 in size, csg. _____ feet _____ sized csg.

940 feet 8 in size, csg. _____ feet _____ sized csg.

1520 feet 6 size, csg. _____ feet _____ sized csg.

_____ packer of _____ size, set at _____

_____ packer of _____ size, set at _____

_____, in casing perforated at _____ feet to _____ feet.

_____, in casing perforated at _____ feet to _____ feet.

Coal was encountered at none feet, thick ness _____ inches, and at _____

feet; thickness _____ inches; and at _____ feet; thickness _____ inches.

Liners were used as follows: (Give details) none

Oct 30 1937

Date.

Approved _____

By _____

E. Shwoodyard, Owner.
Secy. Treas.
(TITLE)



WEST VIRGINIA DEPARTMENT OF MINES

OIL AND GAS DIVISION

PRELIMINARY DATA SHEET NO. 1

Well No. *210*
Location *...*
Date *...*
Operator *...*
Production *...*
Remarks *...*

...
...
...
...

...
...
...

Lana Oil Company
Pennsylvanian Address

COMPLETION DATA SHEET
 No. 2
 FORMATION RECORD

Well No. *1 RIT-240*

Name	Color	Character	Oil, Gas or Water	Top	Bottom	Thickness	Total Depth	Remarks
<i>Bed Red.</i>	<i>red.</i>	<i>7 mi</i>	<i>no</i>	<i>600</i>	<i>835</i>	<i>235</i>		<i>260'-10"</i>
<i>Coal Run</i>	<i>Sand</i>	<i>7 mi</i>	<i>no</i>	<i>835</i>	<i>940</i>	<i>105</i>		
<i>Big Oakhead</i>	<i>Sand. Gray</i>	<i>7 mi</i>	<i>no</i>	<i>940</i>	<i>1110</i>	<i>170</i>		<i>940'-8 1/4"</i>
<i>Gas Sand</i>	<i>Gray</i>	<i>7 m</i>	<i>no</i>	<i>1110</i>	<i>1330</i>	<i>220</i>		
<i>3rd salt head.</i>	<i>gray</i>	<i>7 m</i>	<i>no</i>	<i>1520</i>	<i>1565</i>	<i>45</i>		
<i>Maynard</i>	<i>gray</i>	<i>2 m</i>	<i>no</i>	<i>1655</i>	<i>1705</i>	<i>20</i>		
<i>Lower head</i>	<i>gray</i>	<i>7 m</i>	<i>no</i>	<i>1765</i>	<i>1790</i>	<i>25</i>		
<i>Big dipin</i>	<i>gray</i>	<i>7 m</i>	<i>no</i>	<i>1790</i>	<i>1840</i>	<i>50</i>		<i>1520'-6 5/8"</i>

Well was ~~not~~ shot at *1830-1840* feet; well was shot at _____ feet.


Salt Fresh water at *no* feet; salt fresh water at *no* feet.

Well was *dry* producing hole.

Oct 30 1937
 Date

Approved *Lana Oil Co*
Ed Woodford Jr Owner

NOTE: All bottom formations must be noted as indicated above and all key-rocks and oil and gas sands must be recorded under their proper geological names in the district as well as any local names commonly used in the district for such strata.



STATE OF WEST VIRGINIA
DEPARTMENT OF MINES
OIL AND GAS DIVISION

INSPECTOR'S WELL REPORT

Permit No. Rit 240 P.

Oil or Gas Well.....
(KIND)

Company <u>Lona Oil Co.</u> Address..... Farm <u>Lona McDonald.</u> Well No. <u>1</u> District <u>Clay</u> County <u>Rit.</u> Drilling commenced <u>Nov 8 1937.</u> Drilling completed..... Total Depth <u>1840.</u> Date shot..... Depth of shot..... Initial Open Flow...../10ths Water in..... Inch Open Flow after tubing...../10ths Merc. in..... Inch Volume..... Cu. Ft. Rock Pressure..... lbs..... hrs. Oil..... bbls., 1st 24 hrs. Fresh water..... feet..... feet Salt water..... feet..... feet		Casing and Tubing	Used in Drilling	Left in Well	Packers
		Size			
		16.....			Kind of Packer.....
		13.....			
		10.....			Size of.....
		8 1/4.....			
		6 5/8.....	<u>1520.</u>		Depth set.....
		5 3/16.....			
		3.....			Perf. top.....
		2.....			Perf. bottom.....
		Liners Used.....			Perf. top.....
					Perf. bottom.....

CASING CEMENTED..... SIZE..... No. FT..... Date.....

COAL WAS ENCOUNTERED AT..... FEET..... INCHES

..... FEET..... INCHES..... FEET..... INCHES

..... FEET..... INCHES..... FEET..... INCHES

Drillers' Names G.A. Smith

Well Abandoned and Plugged....., 19.....

REMARKS: Falling + set plug 1770'

Nov 8 1937
DATE

D. J. Courtney
DISTRICT WELL INSPECTOR

STATE OF WEST VIRGINIA
DEPARTMENT OF MINES
OIL AND GAS DIVISION

INSPECTOR'S WELL REPORT

Oil or Gas Well
No. _____

Permit No. _____

Company	Address	Farm	Well No.	District	County	Drilling commenced	Drilling completed
Kind of Packer	Size of	Depth set	Perf. top	Perf. bottom	Perf. top	Perf. bottom	Perf. bottom
16	18	10	24	24	24	24	24
18	20	12	26	26	26	26	26
20	22	14	28	28	28	28	28
22	24	16	30	30	30	30	30
24	26	18	32	32	32	32	32
26	28	20	34	34	34	34	34
28	30	22	36	36	36	36	36
30	32	24	38	38	38	38	38
32	34	26	40	40	40	40	40
34	36	28	42	42	42	42	42
36	38	30	44	44	44	44	44
38	40	32	46	46	46	46	46
40	42	34	48	48	48	48	48
42	44	36	50	50	50	50	50
44	46	38	52	52	52	52	52
46	48	40	54	54	54	54	54
48	50	42	56	56	56	56	56
50	52	44	58	58	58	58	58
52	54	46	60	60	60	60	60
54	56	48	62	62	62	62	62
56	58	50	64	64	64	64	64
58	60	52	66	66	66	66	66
60	62	54	68	68	68	68	68
62	64	56	70	70	70	70	70
64	66	58	72	72	72	72	72
66	68	60	74	74	74	74	74
68	70	62	76	76	76	76	76
70	72	64	78	78	78	78	78
72	74	66	80	80	80	80	80
74	76	68	82	82	82	82	82
76	78	70	84	84	84	84	84
78	80	72	86	86	86	86	86
80	82	74	88	88	88	88	88
82	84	76	90	90	90	90	90
84	86	78	92	92	92	92	92
86	88	80	94	94	94	94	94
88	90	82	96	96	96	96	96
90	92	84	98	98	98	98	98
92	94	86	100	100	100	100	100

Initial Open Flow _____
Open Flow after tubing _____
Volume _____
Rock Pressure _____
Oil _____
Fresh water _____
Salt water _____

Drillers' Names _____
Well Abandoned and Pugged _____
REMARKS: _____
DATE _____

NOTICE OF INTENTION TO PLUG AND ABANDON WELL

(REQUIRED BY SECTION 9, ARTICLE 4, CHAPTER 22 OF THE CODE)

WEST VIRGINIA DEPARTMENT OF MINES

OIL AND GAS DIVISION

To THE DEPARTMENT OF MINES,
Charleston, W. Va.

None
COAL OPERATOR OR COAL OWNER

ADDRESS

COAL OPERATOR OR COAL OWNER

ADDRESS

LEASE OR PROPERTY OWNER

ADDRESS

Lona Oil Co.
NAME OF WELL OPERATOR

Pennsylvanian
COMPLETE ADDRESS

Oct 30 19 *37*

WELL TO BE ABANDONED

Clay District

Puttine County

Well No. *I*

Lona McDonald Farm

Gentlemen:—

The undersigned well operator is about to abandon the above described well and will commence the work of plugging and abandoning said well on the *15* day of *Nov*, 19*37*, (which date shall not be less than five days after the day on which this notice so mailed is received, or in due course should be received by the Department of Mines).

This notice is given you in order that your respective representatives may be present at the plugging and filling of said well. You are further notified that whether you are represented or not represented the undersigned will proceed on that date, or shortly thereafter, to plug and fill said well in the manner required by Section 10, Article 4, Chapter 22 of the Code and given in detail on the reverse side of this notice, in "Work Order."


This notice is being mailed by registered mail to each of you at the above addresses on the above date.

Very truly yours,

Lona Oil Co
E. Woodard Well Operator

NOTE: Upon the abandonment of all wells drilled prior to June 1, 1929, a plat prepared by a competent engineer, showing the district and county in which the tract of land is located, the name and acreage of same, the names of the owners of adjacent tracts, and the location of the about to be abandoned well, determined by survey, and the courses and distances of such well from two permanent points or landmarks on said tract, shall be submitted with this notice.

(Over)



Rit-240-6

PROPOSED MANNER OF PLUGGING AND FILLING WELL

(REQUIRED BY RULES AND REGULATIONS)

WEST VIRGINIA DEPARTMENT OF MINES

OIL AND GAS DIVISION

WORK ORDER

Well to be plugged and filled as follows:

Total Depth	1840'
Fill with red clay from bottom	1840' - 1770' - 20' above Big Injun Sand
Wood Plug	1770' - 1767'
Cement	1767' - 1757' - Sealing Big Injun Sand
Continue to fill with clay to	1530' - 10' below 6-5/8" Casing.
Wood Plug	1530' - 1527'
Pull 6-5/8" Casing.	
Cement	1527' - 1517' - Sealing hole.
Set Permanent bridge	1330' - bottom of Gas Sand.
Fill with red clay	1330' - 950' - 10' below 8 1/4" Casing.
Wood Plug	950' - 947'
Cement	947' - 937' as 8 1/4" Casing is pulled.
Fill with clay to	580'.
Set Permanent bridge	270' - 10' below 10" Casing.
Pull 10" Casing and	
Fill with Clay to surface.	

Erect Marker as described in Rule 18, 1931 Regulations.

*To the Department of Mines,
Coal Owner or Operator,
Lease or Property Owner.*

Gentlemen:

This "work order" is submitted for your approval and concurrence and unless notified of your disapproval or non-concurrence, the undersigned will proceed with the plugging and filling of said well in the above described manner on the date stated in the notice of intention to plug and abandon the said well on opposite side of this sheet.

Very truly yours,

.....
Well Operator.

No objections have been filed by the coal owner or coal operator, or any available adjacent lease or property owners or interposed by the Department of Mines to the manner herein described for the plugging and filling of the well above mentioned. Therefore, the same is hereby approved this.....1st.....day

of.....November....., 193..7.....

DEPARTMENT OF MINES
Oil and Gas Division

By:

NOTE: This "work order" must be filed in duplicate, one copy for the files of the Department of Mines and the other to be approved or corrected and returned to the well operator as his authority for plugging said well.

STATE OF WEST VIRGINIA
DEPARTMENT OF MINES
OIL AND GAS DIVISION

AFFIDAVIT OF PLUGGING AND FILLING WELL

RIT-240

Permit No.....

None
COAL OPERATOR OR OWNER

Lona Oil Co
NAME OF WELL OPERATOR

ADDRESS

Pennsboro W. Va
COMPLETE ADDRESS

COAL OPERATOR OR OWNER

September 1st 1934
WELL AND LOCATION

ADDRESS

Clay District

LEASE OR PROPERTY OWNER

Ritchie County

ADDRESS

Well No. One

Lona McDonald Farm

AFFIDAVIT TO BE MADE IN TRIPPLICATE, ONE COPY TO BE MAILED BY REGISTERED MAIL TO THE DEPARTMENT, ONE COPY TO BE RETAINED BY THE WELL OPERATOR AND THE THIRD COPY (AND EXTRA COPIES IF REQUIRED) TO BE MAILED TO EACH COAL OPERATOR ABOVE NAMED AT THEIR RESPECTIVE ADDRESSES.

AFFIDAVIT

STATE OF WEST VIRGINIA,
County of Ritchie } ss:

O.R. Whaley and W.P. Jones
being first duly sworn according to law depose and say that they are experienced in the work of plugging

and filling oil and gas wells and were employed by Lona Oil Co, well operator, and participated in the work of plugging and filling the above well, that said work was commenced on the

24th day of November, 1937, and that the well was plugged and filled in the following manner:

Manner in which sand was plugged:	Total depth 1840
Filled with red clay from	1840'-1770'-20' above Big Ingin
put in wood plug from	1779'-1767'
Cement put in from	1767'-1757'-sealing hole
Filled with clay to	1530'-10' above 6-5/8 casing
put in wood plug at	1530'-1527'
pulled 6-5/8 casing put in cement from	1527'-1517'-sealing hole
Set Bridge at	1330'-bottom of gas sand
Filled with red clay	1330'-950'-10' below 8-1/4" casing
Manner in which coal was plugged:	
put in wood plug at	950'-947'
put in cement at	947'-937' as 8-1/4" was pulled
Filled with clay to	580'-270'
Set permanent bridge at	270'-10' below 10" casing
Casing 10" pulled and filled to surface with clay	
Marker 6inch casing about feet long filled with cement put in top hole and put in 6-1/2" and marked Lona No.1.8-12-37.	

Description of monument:

(THE ABOVE DESCRIPTION MUST BE IN DETAIL AND IN ACCORDANCE WITH THE PROVISIONS OF SECTION 10, ARTICLE 4, CHAPTER 22 OF THE CODE)

and that the work of plugging and filling said well was completed on the 9th day of December, 1937.

And further deponents saith not.


O.R. Whaley
W.P. Jones

Sworn to and subscribed before me this 9th day of December, 1937

Robert Chaffant
Notary Public.

My commission expires: May 6th 1940.

Rit-240-P



STATE OF WEST VIRGINIA
DEPARTMENT OF MINES
OIL AND GAS DIVISION

AFFIDAVIT OF DRILLING AND FILLING WELL

Know all men by these presents that I, John A. [Name], of the County of [County], State of West Virginia, do hereby certify that the above and foregoing is a true and correct copy of the original as the same appears in the records of the Department of Mines, Oil and Gas Division, State of West Virginia, at the time the same were filed for record.

AFFIDAVIT

I, [Name], of the County of [County], State of West Virginia, do hereby certify that the above and foregoing is a true and correct copy of the original as the same appears in the records of the Department of Mines, Oil and Gas Division, State of West Virginia, at the time the same were filed for record.

Witness my hand and seal of office this [Date] day of [Month], 19[Year].

[Signature]
[Title]

Subscribed and sworn to before me this [Date] day of [Month], 19[Year].

[Signature]
[Title]