

NOTICE OF PROPOSED LOCATION OF OIL AND GAS WELL  
(REQUIRED BY SECTION 2, CHAPTER 86, ACTS 1929)  
WEST VIRGINIA DEPARTMENT OF MINES  
OIL AND GAS SECTION

TO THE DEPARTMENT OF MINES,  
Charleston, W. Va.

*Frank Sheets*  
COAL OPERATOR OR COAL OWNER  
*208 North Court St.*  
*Mt. Pleasant, Mich.*  
ADDRESS

*Geo. M. Allen*  
NAME OF WELL OPERATOR  
*Harrisville, W. Va.*  
COMPLETE ADDRESS

*July 30* 193*4*  
PROPOSED LOCATION

*Clay* District  
*Ritchie* County

Well No. *One*  
*Frank Sheets* Farm

GENTLEMEN:

The undersigned well operator is entitled to drill upon the above named farm or tract of land for oil and gas, having fee title thereto, (or as the case may be) under grant or lease dated.....

*23rd day of July 1934*, made by *Frank & Alta Sheets*, to  
*G. M. Allen, of Harrisville W. Va.*, and recorded on the *24th* day  
of *July 1934*, in the office of the County Clerk for said County in  
Book *62*, page *414*

The enclosed plat was prepared by a competent engineer and shows the proposed location of a well to be drilled for oil and gas by the undersigned well operator on the farm and in the Magisterial District and County above named, determined by survey and courses and distances from two permanent points, or land marks.

The undersigned well operator is informed and believes there are no coal operators operating beds of coal beneath said farm or tract of land on which said well is located, or within 500 feet of the boundaries of the same, who have mapped their workings and filed their maps as required by law, excepting the coal operators or coal owners (if any) above named as addressees.

The above named coal operators or coal owners (if any) are notified that any objections they may desire to make to such proposed location, or which they are required to make by Section 3 of said Act, if the drilling of a well at said proposed location will cause a dangerous condition in or about their respective coal mines, must be received by, or filed with the Department of Mines within ten\* days from the receipt of a copy of this notice and accompanying plat by said Department. Said coal operators are further notified that forms for use in making such objections will be furnished to them by the Department of Mines promptly on request and that all such objections must set forth as definitely as is reasonably possible the ground or grounds on which such objections are based and indicate the direction and distance the proposed location should be moved to overcome same.

(The next paragraph is to be completed only in Department's copy.)

Copies of this notice and the enclosed plat were mailed by registered mail, or delivered to the above

named coal operators or coal owners at their above shown respective address..... day ~~before~~,  
~~or~~ on the same day with the mailing or delivery of this copy to the Department of Mines at Charle-  
ston, West Virginia.

Very truly yours,

*G. M. Allen*  
WELL OPERATOR

Address  
of  
Well Operator }

.....  
STREET  
*Harrisville, W. Va.*  
CITY OR TOWN

.....  
STATE

\*Section 3 . . . . . If no such objections be filed, or be found by the department of mines, within said period of ten days from the receipt of said notice and plat by the department of mines, to said proposed location, the department shall forthwith issue to the well operator a drilling permit reciting the filing of such plat, that no objections have been made by the coal operators to the location, or found thereto by the department, and that the same is approved and the well operator authorized to proceed to drill at said location.

AUG 1 - 1934

RIT-235

235



STATE OF WEST VIRGINIA  
DEPARTMENT OF MINES  
OIL AND GAS DIVISION

WELL RECORD

Oil or Gas Well **Depleted Oil Well**  
(KIND)

Permit No. **Rit-235-P**

Company **G. W. A. Oil Company**  
 Address **Harrisville, W. Va.**  
 Farm **Frank Sheets** Acres **1**  
 Location (waters) **Bonds Creek**  
 Well No. **1** Elev. **-**  
 District **Clay** County **Ritchie**  
 The surface of tract is owned in fee by **John Lemley**  
 Address **Pike, W. Va.**  
 Mineral rights are owned by **same party**  
 Address \_\_\_\_\_  
 Drilling commenced **1934**  
 Drilling completed **1934**  
 Date Shot **No record** From \_\_\_\_\_ To \_\_\_\_\_  
 With \_\_\_\_\_  
 Open Flow \_\_\_\_\_ /10ths Water in \_\_\_\_\_ Inch  
 \_\_\_\_\_ /10ths Merc. in \_\_\_\_\_ Inch  
 Volume \_\_\_\_\_ Cu. Ft.  
 Rock Pressure \_\_\_\_\_ lbs. \_\_\_\_\_ hrs.  
 Oil \_\_\_\_\_ bbls., 1st 24 hrs.  
 Fresh water \_\_\_\_\_ feet \_\_\_\_\_ feet  
 Salt water \_\_\_\_\_ feet \_\_\_\_\_ feet

Casing and Tubing	Used in Drilling	Left in Well	Packers
Size			
16			Kind of Packer
13			
10			Size of
8 1/4 <b>225</b>			
6 5/8 <b>870</b>	<del>1040'</del>	<del>1040'</del>	Depth set
5 3/16	<del>1510'</del>	<del>1510'</del> <b>1490</b>	
3			Perf. top
2			Perf. bottom
Liners Used			Perf. top
			Perf. bottom

CASING CEMENTED **None** SIZE \_\_\_\_\_ No. Ft. \_\_\_\_\_ Date \_\_\_\_\_

COAL WAS ENCOUNTERED AT \_\_\_\_\_ FEET \_\_\_\_\_ INCHES  
 \_\_\_\_\_ FEET \_\_\_\_\_ INCHES FEET \_\_\_\_\_ INCHES  
 \_\_\_\_\_ FEET \_\_\_\_\_ INCHES FEET \_\_\_\_\_ INCHES

Formation	Color	Hard or Soft	Top	Bottom	Oil, Gas or Water	Depth Found	Remarks
							<p>COMPLETED <b>5-25-51</b></p> <p>TUBING &amp; CASING RECOVERED</p> <p>2" OR 3" PULLED _____ LOST</p> <p>5-3/16" PULLED <b>1300'</b> LOST <b>190'</b></p> <p>6-5/8" PULLED _____ LOST</p> <p>8" PULLED _____ LOST</p> <p>10" PULLED _____ LOST</p>





STATE OF WEST VIRGINIA  
DEPARTMENT OF MINES  
OIL AND GAS DIVISION

WELL RECORD

Permit No. Rit-235



Oil or Gas Well oil  
(KIND)

Company G m Allen  
 Address Pennsboro W Va  
 Farm Frank Sheets Acres Two  
 Location (waters) Bonds creek  
 Well No. one Elev. 780  
 District Clay County Ritchie  
 The surface of tract is owned in fee by Frank Sheets  
Pike Address West Va  
 Mineral rights are owned by Frank Sheets  
Pike Address \_\_\_\_\_  
 Drilling commenced Aug 4 1934  
 Drilling completed Sept 8 1934  
 Date Shot Sept 9 From 1770 To 1780  
 With Silty Quarts  
 Open Flow /10ths Water in \_\_\_\_\_ Inch  
 /10ths Merc. in \_\_\_\_\_ Inch  
 Volume \_\_\_\_\_ Cu. Ft.  
 Rock Pressure \_\_\_\_\_ lbs. \_\_\_\_\_ hrs.  
 Oil Four. bbls., 1st 24 hrs.  
 Fresh water none feet \_\_\_\_\_ feet  
 Salt water none feet \_\_\_\_\_ feet

Casing and Tubing	Used in Drilling	Left in Well	Packers
Size			Kind of Packer _____
16			Size of _____
13			Depth set _____
10			Perf. top _____
8 1/4 <u>225</u>			Perf. bottom _____
6 5/8 <u>870</u>			Perf. top _____
5 3/16 <u>1490</u>		<u>1490</u>	Perf. bottom _____
3			
2 <u>1804</u>		<u>1804</u>	
Liners Used <u>none</u>			

CASING CEMENTED \_\_\_\_\_ SIZE \_\_\_\_\_ No. Ft. \_\_\_\_\_ D \_\_\_\_\_  
 COAL WAS ENCOUNTERED AT none FEET \_\_\_\_\_ INCH \_\_\_\_\_  
 FEET \_\_\_\_\_ INCHES \_\_\_\_\_ FEET \_\_\_\_\_ INCH \_\_\_\_\_  
 FEET \_\_\_\_\_ INCHES \_\_\_\_\_ FEET \_\_\_\_\_ INCH \_\_\_\_\_

Formation	Color	Hard or Soft	Top	Bottom	Oil, Gas or Water	Depth Found	Remarks
	<u>Pink Rock</u>		<u>940</u>	<u>955</u>			
	<u>Sand</u>		<u>1225</u>	<u>1280</u>			
<u>Third</u>	<u>Silt Sand</u>		<u>1485</u>	<u>1525</u>			
	<u>lime Sand</u>		<u>1610</u>	<u>1672</u>			
	<u>Slate</u>		<u>1672</u>	<u>1680</u>			
	<u>gray Sand</u>		<u>1680</u>	<u>1810</u>			
<u>Total</u>	<u>Depth</u>			<u>1820</u>			







STATE OF WEST VIRGINIA  
DEPARTMENT OF MINES  
OIL AND GAS DIVISION

INSPECTOR'S WELL REPORT

Permit No. \_\_\_\_\_

Oil or Gas Well \_\_\_\_\_  
(KIND)

		CASING AND TUBING	USED IN DRILLING	LEFT IN WELL	PACKERS
Company _____		Size			
Address _____		16			Kind of Packer _____
Farm _____		13			
Well No. _____		10			Size of _____
District _____ County _____		8 1/4			
Drilling commenced _____		6 5/8			Depth set _____
Drilling completed _____ Total depth _____		5 3/16			
Date shot _____ Depth of shot _____		3			Perf. top _____
Initial open flow _____ /10ths Water in _____ Inch		2			Perf. bottom _____
Open flow after tubing _____ /10ths Merc. in _____ Inch		Liners Used			Perf. top _____
Volume _____ Cu. Ft.					Perf. bottom _____
Rock pressure _____ lbs. _____ hrs.		CASING CEMENTED _____ SIZE _____ No. FT. _____ Date _____			
Oil _____ bbls., 1st 24 hrs.		COAL WAS ENCOUNTERED AT _____ FEET _____ INCHES			
Fresh water _____ feet _____ feet		_____ FEET _____ INCHES _____ FEET _____ INCHES			
Salt water _____ feet _____ feet		_____ FEET _____ INCHES _____ FEET _____ INCHES			

Drillers' Names \_\_\_\_\_

Remarks: \_\_\_\_\_

DATE

DISTRICT WELL INSPECTOR





STATE OF WEST VIRGINIA  
DEPARTMENT OF MINES  
OIL AND GAS DIVISION

NOTICE OF INTENTION TO PLUG AND ABANDON WELL

(REQUIRED BY SECTION 9, ARTICLE 4, CHAPTER 22 OF THE CODE)

To THE DEPARTMENT OF MINES,  
Charleston, W. Va.

No Coal Operators.

COAL OPERATOR OR COAL OWNER

None

ADDRESS

None

COAL OPERATOR OR COAL OWNER

None

ADDRESS

John Lemley

LEASE OR PROPERTY OWNER

Pike, W. Va.

ADDRESS

Loris Swadley

NAME OF WELL OPERATOR

Harrisville, W. Va.

COMPLETE ADDRESS

May 1,

19 51

WELL TO BE ABANDONED

Clay

District

Ritchie

County

Well No. 1

John Lemley

*John Lemley Farm*

NOTIFY INSPECTOR HARRY V. MAZE - BEATRICE, W. VA.  
24 HOURS IN ADVANCE OF PLUGGING DATE

Gentlemen:—

The undersigned well operator is about to abandon the above described well and will commence Will call Inspector Harry Maze, Beatrice, W. Va. two days before starting plugging operations.


the work of plugging and abandoning said well on the \_\_\_\_\_ day of \_\_\_\_\_, 19 \_\_\_\_\_, (which date shall not be less than five days after the day on which this notice so mailed is received, or in due course should be received by the Department of Mines.)

This notice is given you in order that your respective representatives may be present at the plugging and filling of said well. You are further notified that whether you are represented or not represented the undersigned will proceed on that date, or shortly thereafter, to plug and fill said well in the manner required by Section 10, Article 4, Chapter 22 of the Code and given in detail on the reverse side of this notice, in "Work Order."

This notice is being mailed by registered mail to each of you at the above addresses on the above date.

Very truly yours,

Well Operator.



NOTE: Upon the abandonment of all wells drilled prior to June 1, 1929, a plat prepared by a competent engineer, showing the district and county in which the tract of land is located, the name and acreage of same, the names of the owners and adjacent tracts, and the location of the about to be abandoned well, determined by survey, and the courses and distances of such well from two permanent points or landmarks on said tract, shall be submitted with this notice.

(Over)

RIT-235-P

PERMIT NUMBER



PROPOSED MANNER OF PLUGGING AND FILLING WELL

(REQUIRED BY RULES AND REGULATIONS)

WEST VIRGINIA DEPARTMENT OF MINES  
OIL AND GAS DIVISION  
WORK ORDER

Well to be plugged and filled as follows:

All well records of this Oil & Gas lease have been lost, would the Department of Mine, Make up a plugging program for this well, from their records. this well was drilled in 1934, by George Allen, of Harrisville, W. Va.

WORK ORDER PREPARED BY THE DEPARTMENT OF MINES (ORIGINAL LOG SHOWS  
Total Depth 1820' 1804' - 2" tubing  
1490' - 5-3/16" casing  
No other casing in well)

Fill with clay from bottom 1820' - 1520' - 30' below 5-3/16" casing  
Neat Cement 1520' - 1510'  
5' crushed stone on cement plug - sealing hole in Big Lime

FULL 5-3/16" CASING AS BALANCE OF HOLE IS FILLED AND PLUGGED

SET A PERMANENT BRIDGE AT 1280' - bottom of 2nd Salt Sand  
2 sacks neat cement and 5' crushed stone on bridge  
Fill with clay to 1205' - 20' above Salt Sands  
Neat Cement 1205' - 1195'  
5' crushed stone on cement plug

SET A PERMANENT BRIDGE AT 400'  
2 sacks neat cement and 5' crushed stone on bridge  
Fill with clay to surface

Erect marker such as is described in Rule 18, 1931 Regulations

To the Department of Mines  
Coal Owner or Operator,  
Lease or Property Owner.

Gentlemen:

This "work order" is submitted for your approval and concurrence and unless notified of your disapproval or non-concurrence, the undersigned will proceed with the plugging and filling of said well in the above described manner on the date stated in the notice of intention to plug and abandon the said well on opposite side of this sheet.

Very truly yours,

Well Operator.

No objections have been filed by the coal owner or coal operator, or any available adjacent lease or property owners or interposed by the Department of Mines to the manner herein described for the plugging and filling of the well above mentioned. Therefore, the same is hereby approved this

8th day of May, 1951, 19

DEPARTMENT OF MINES  
Oil and Gas Division

By: C. H. Hall

NOTE: This "work order" shall be filed in triplicate, one copy for the files of the Department of Mines; one to be approved or corrected and returned to the well operator as his authority for plugging said well; and one for the well inspector.

STATE OF WEST VIRGINIA  
DEPARTMENT OF MINES  
OIL AND GAS DIVISION

AFFIDAVIT OF PLUGGING AND FILLING WELL

AFFIDAVIT SHOULD BE MADE IN TRIPLICATE, ONE COPY MAILED TO THE DEPARTMENT, ONE COPY TO BE RETAINED BY THE WELL OPERATOR AND THE THIRD COPY (AND EXTRA COPIES IF REQUIRED) SHOULD BE MAILED TO EACH COAL OPERATOR AT THEIR RESPECTIVE ADDRESSES.

**No Coal Operators**

COAL OPERATOR OR OWNER \_\_\_\_\_

ADDRESS \_\_\_\_\_

COAL OPERATOR OR OWNER \_\_\_\_\_

ADDRESS \_\_\_\_\_

LEASE OR PROPERTY OWNER \_\_\_\_\_

ADDRESS \_\_\_\_\_

**Loris Swadley** \_\_\_\_\_  
NAME OF WELL OPERATOR

**Harrisville, West Virginia.** \_\_\_\_\_  
COMPLETE ADDRESS

**July 20,** \_\_\_\_\_ 19 **51**  
WELL AND LOCATION

**Clay** \_\_\_\_\_ District

**Ritchie** \_\_\_\_\_ County

Well No. **1** \_\_\_\_\_


**John Lemley** \_\_\_\_\_ Farm

STATE INSPECTOR SUPERVISING PLUGGING **Harry Maze** \_\_\_\_\_

AFFIDAVIT

STATE OF WEST VIRGINIA, }  
County of **George** } ss:  
**George C. Swon** and **Dennis Cowan**  
being first duly sworn according to law depose and say that they are experienced in the work of plugging and filling oil and gas wells and were employed by \_\_\_\_\_, well operator, and participated in the work of plugging and filling the above well, that said work was commenced on the \_\_\_\_\_ day of \_\_\_\_\_, 19\_\_\_\_\_, and that the well was plugged and filled in the following manner:

SAND OR ZONE RECORD	FILLING MATERIAL			PLUGS USED	CASING	
	FORMATION	CONTENT	FROM TO		SIZE & KIND	CSG PULLED
Injun Sand Hor.	Red Clay		1820' 1520'			
	Cement		1520' 1510'			
	Stone		1510' 1505'			
	Clay		1505' 1280'		5-3/16	1279 1/2
	Cement & Stone		1280' 1270'			1370
	Clay		1270' 1205'			
	Cement-Stone		1205' 1190'			
	Bridge		400' 390'			
	Cement-Stone		390' 380'			
	Clay		380' Surf.			
COAL SEAMS	DESCRIPTION OF MONUMENT					
(NAME)	Concrete					
(NAME)						
(NAME)						
(NAME)						



and that the work of plugging and filling said well was completed on the **18<sup>th</sup>** day of **May**, 19**51**

And further deponents saith not.

Sworn to and subscribed before me this **28** day of **January**, 19**52**

My commission expires:  
**June 10, 1953**

**George C. Swon**  
**Dennis Cowan**  
**Edith Swadley**  
Notary Public.

Permit No. **RIT-235-P**