



(Revised 3-81)

STATE OF WEST VIRGINIA
DEPARTMENT OF MINES, OIL and GAS DIVISION
OIL and GAS WELL PERMIT

WELL NO. A-1230
FARM NAME McMullan
API WELL NO. 47 - 083 - 0690
DATE April 6, 1982

WELL TYPE: Oil / Gas XXX /
If "Gas", Production / Underground storage / Deep / Shallow XXX /
LOCATION: Elevation: 2780' Watershed: Middle Fork River
District: Middle Fork County: Randolph Quadrangle: Cassity 7.5'

WELL OPERATOR Allegheny Land and Mineral Company
Address P. O. Drawer 1740
Clarksburg, West Virginia 26301

DESIGNATED AGENT Allegheny Land & Mineral Company
Address P. O. Drawer 1740
Clarksburg, West Virginia 26301

OIL & GAS
ROYALTY OWNER Harry McMullan
Address P.O. Box 8
Washington, N.C. 27889
Acreage 1000

COAL OPERATOR Amax Coal International Coal
Address 105 S. Meridan 119 Washington St.
Indianapolis, Ind.46275 Lewisburg, Wv

SURFACE OWNER Harry McMullan
Address P.O. Box 8
Washington, N.C. 27889
Acreage 1000

COAL OWNER(S) WITH DECLARATION ON RECORD: 24901
Name Harry McMullan, Jr.
Address P.O. Box 8
Washington, N.C. 27889
Name John G. Davisson, Trustee
Address 1 East 4th Street
Weston, WV 26452

FIELD SALE (IF MADE) TO: Columbia Gas Transmission
Address P.O. Box 1273
Charleston, WV 25325

COAL LESSEE WITH DECLARATION ON RECORD:
Name International Coal Amax Coal
Address 119 Washington St. 105 S. Meridan
Lewisburg, WV 24901 Indianapolis, Ind.
46275

OIL AND GAS INSPECTOR TO BE NOTIFIED:
Name Robert Stewart
Address P.O. Box 345
Jane Lew, West Virginia 26378

The undersigned well operator is entitled to operate for oil or gas purposes as the above location under a deed / lease XXX / other contract / dated January 4, 1973, to the undersigned well operator from Columbia Gas Transmission

(If said deed, lease, or other contract has been recorded:)

Recorded on not recorded 19 , in the office of the Clerk of the County Commission of Randolph County, West Virginia in Lease Book at page . A permit is requested as follows:

PROPOSED WORK: Drill XXX / Drill deeper / Redrill / Fracture or stimulate /

Plug off old formation / Perforate new formation /

Other physical change in well (specify)

 -planned as shown on the work order on the reverse side hereof.

The above named coal operator, coal owner(s), and coal lessee are hereby notified that any objection they wish to make or are required to make by Code §22-4-3 must be filed with the Department of Mines within fifteen (15) days after the receipt of this Application by the Department.

Copies of this Permit Application and the enclosed plat and reclamation plan have been mailed by registered mail or delivered by hand to the above named coal operator, coal owner(s), and coal lessee on or before the day of the mailing or delivery of this Permit Application to the Department of Mines at Charleston, West Virginia.

RECEIVED

APR 8 - 1982

OIL AND GAS DIVISION
WV DEPARTMENT OF MINES

PLEASE SUBMIT COPIES OF ALL
GEOPHYSICAL LOGS DIRECTLY TO
WEST VIRGINIA OIL AND GAS
CONSERVATION COMMISSION
1613 WASHINGTON STREET, EAST
CHARLESTON, WV 25311

BLANKET BOND

ALLEGHENY LAND AND MINERAL COMPANY

BY: Daniel L. Wheeler
Daniel L. Wheeler, Vice President
P. O. Drawer 1740
Clarksburg, West Virginia 26301

10/20/2023

PROPOSED WORK ORDER

THIS IS AN ESTIMATE ONLY:

ACTUAL INFORMATION MUST BE SUBMITTED ON FORM IV-35 UPON COMPLETION

DRILLING CONTRACTOR (IF KNOWN) Union Drilling Company, Inc.
P. O. Drawer 1740
Buckhannon, West Virginia 26201

GEOLOGICAL TARGET FORMATION, Benson

Estimated depth of completed well 5300' feet Rotary XXX / Cable tools /

Approximate water strata depths: Fresh, 926' feet; salt, feet.

Approximate coal seam depths: 876-880 Is coal being mined in the area? Yes / No XX /

CASING AND TUBING PROGRAM

CASING OR TUBING TYPE	SPECIFICATIONS					FOOTAGE INTERVALS		CEMENT FILL-UP or SACKS (Cubic Feet)	PACKERS Kinds
	Size	G-grade	Weight per ft.	New	Used	For Drilling	Left in well		
Conductor	16"				X	20'	20'	cement to surface	
Fresh Water	8 5/8"								Sizes
Coal	8 5/8"			X		1100'	1100'	cement to surface	
Intermediate			20#					To Surface	Depths set
Production	4 1/2"		J-55 10.50#	X		5300'	5300'	cement to 300' above producing horizon or as required by Rule 15.01	
Tubing									Perforations:
Liners									Top Bottom

NOTE: Regulation 7.02 of the Department of Mines provides that the original and four copies of Form IV-2 must be filed with the Department, accompanied by (i) a plat in the form prescribed by Regulation 11, (ii) a bond in one of the form prescribed by Regulation 12, or in lieu thereof the other security allowed by Code §22-4-2, (iii) Form IV-9 "Reclamation Plan", applicable to the reclamation required by Code §22-4-12b and Regulation 23, (iv) unless previously paid on the same well, the fee required by Code §22-4-12a, and (v) if applicable, the consent required by Code §22-4-8a from the owner of any water well or dwelling within 200 feet of the proposed well.

A separate Form IV-2 shall not be required for fracturing or stimulating a well where fracturing or stimulating is to be part of the work for which a permit is sought and is noted as such on the Form IV-2 filed in connection therewith.

The following waiver must be completed by the coal operator and by any coal owner or coal lessee who has recorded a declaration under Code §22-4-20, if the permit is to be issued with fifteen (15) days of receipt thereof.

WAIVER

The undersigned coal operator / owner / lessee / of the coal under this well location has examined this proposed well location. If a mine map exists which covers the area of the well location, the well location has been added to the mine map. The undersigned has no objection to the work proposed to be done at this location, provided, the well operator has complied with all applicable requirements by the West Virginia Code and the governing regulations.

Date: 19 BY:

THIS PERMIT MUST BE POSTED AT THE WELL SITE.
ALL PROVISIONS BEING IN ACCORDANCE WITH CHAPTER 22,
ARTICLE 4 OF THE W. VA. CODE, THE LOCATION IS HEREBY
 APPROVED FOR drilling. THIS PERMIT SHALL EXPIRE
 IF OPERATIONS HAVE NOT COMMENCED BY 3-8-83.

10/20/2023

BY [Signature]

BLANKET ORDER



1) Date: October 13, 19 83
 2) Operator's Well No. A-1230 McMullan
 3) API Well No. 47 - 083 - 0690 Ren
 State County Permit

RENEWED

STATE OF WEST VIRGINIA
DEPARTMENT OF MINES, OIL AND GAS DIVISION

APPLICATION FOR A WELL WORK PERMIT

- 4) WELL TYPE: A Oil / Gas /
 B (If "Gas", Production / Underground storage / Deep / Shallow /)
- 5) LOCATION: Elevation: 2780' Watershed: Middle Fork River
 District: Middle Fork County: Randolph Quadrangle: Cassity 7.5'
- 6) WELL OPERATOR ALAMCO 7) DESIGNATED AGENT Daniel L. Wheeler
 Address P. O. Box 1740 Address P. O. Box 1740
Clarksburg, WV 26301 Clarksburg, WV 26301
- 8) OIL & GAS INSPECTOR TO BE NOTIFIED 9) DRILLING CONTRACTOR:
 Name Robert Stewart Name Development Drilling
 Address P. O. Box 345 Address P. O. Box 1740
Jane Lew, WV 26378 Clarksburg, WV 26301
- 10) PROPOSED WELL WORK: Drill / Drill deeper / Redrill / Stimulate
 Plug off old formation / Perforate new formation /
 Other physical change in well (specify) _____
- 11) GEOLOGICAL TARGET FORMATION, Benson
- 12) Estimated depth of completed well, 5300' feet
- 13) Approximate strata depths: Fresh, 926' feet; salt, _____ feet.
- 14) Approximate coal seam depths: 876-800 Is coal being mined in the area? Yes

RECEIVED
OCT 20 1983

OIL & GAS DIVISION /
DEPT. OF MINES

15) CASING AND TUBING PROGRAM

CASING OR TUBING TYPE	SPECIFICATIONS				FOOTAGE INTERVALS		CEMENT FILL-UP OR SACKS (Cubic feet)	PACKERS
	Size	Grade	Weight per ft.	New	Used	For drilling		
Conductor	16"				X	20'	20'	Cement to Surface
Fresh water	8-5/8"							
Coal	8-5/8"		20#	X		700'	700'	Cement to Surface <i>By Rule 15-05</i>
Intermediate								
Production	4-1/2"		J.55			5300'	5300'	Req. by Rule 15-01
Tubing			10.50#					
Liners								Perforations: Top Bottom

OFFICE USE ONLY
DRILLING PERMIT

Permit number 47-083-0690-Ren

Date November 7, 19 83

This permit covering the well operator and well location shown below is evidence of permission granted to drill in accordance with the pertinent legal requirements subject to the conditions contained herein and on the reverse hereof. **Notification must be given to the District Oil and Gas Inspector, (Refer to No. 8) Prior to the construction of roads, locations and pits for any permitted work.** In addition, the well operator or his contractor shall notify the proper district oil and gas inspector 24 hours before actual permitted work has commenced.)

The permitted work is as described in the Notice and Application, plat, and reclamation plan, subject to any modifications and conditions specified on the reverse hereof.

Permit expires November 7, 1985 unless well work is commenced prior to that date and prosecuted with due diligence.

BLANKET BOND

Bond:	Agent:	Plat:	Casing	Fee
	<i>[Signature]</i>	<i>[Signature]</i>	<i>[Signature]</i>	24807

[Signature: Michael Lewis]
 Administrator, Office of Oil and Gas

NOTE: Keep one copy of this permit posted at the drilling location.



STATE OF WEST VIRGINIA

DEPARTMENT OF MINES, HEALTH AND SAFETY
OFFICE USE ONLY

PERMIT MODIFICATIONS AND CONDITIONS (IF ANY) TO THE PROPOSED WELL WORK

1) Well No.: [Blank]
 2) LOCATION: Location: [Blank] Township: [Blank] County: [Blank]
 3) WELL OPERATOR: Name: [Blank] Address: [Blank]
 4) OIL & GAS INSPECTOR TO BE NOTIFIED: Name: [Blank] Address: [Blank]
 5) DRILLING CONTRACTOR: Name: [Blank] Address: [Blank]
 6) DESIGNATED AGENT: Name: [Blank] Address: [Blank]
 7) PROPOSED WELL WORK: Drill: [Blank] Depth: [Blank] Purpose: [Blank]
 8) GEOLOGICAL TARGET FORMATION: [Blank]
 9) Estimated depth of completed well: [Blank] feet
 10) Approximate land depth: [Blank] feet
 11) Approximate coal seam depth: [Blank] feet
 12) CASING AND TUBING PROGRAM: [Blank]

DEPTH INTERVALS	SPERMATOPHYTES	MODIFICATIONS	PERMIT TYPE
0' - 20'	20'	X	18"
20' - 700'	700'	X	8-2 1/2"
700' - 5310'	5310'		8-2 1/2"
5310' - 5310'	5310'		4-1 1/2"

OFFICE USE ONLY

This part of Form IV-2(b) is to record the dates of certain occurrences and any follow-up inspections.

Date	Date(s)
Application received	Follow-up inspection(s)
Well work started	" "
Completion of the drilling process	" "
Well Record received	" "
Reclamation completed	" "

OTHER INSPECTIONS

Reason: _____
 Reason: _____



10/20/2023

1) Date: October 13, 1983
2) Operator's
Well No. A-1230 McMullan
3) API Well No. 47 083 0690
State County Permit

STATE OF WEST VIRGINIA
DEPARTMENT OF MINES, OFFICE OF OIL & GAS

RENEWED

NOTICE OF APPLICATION FOR A WELL WORK PERMIT

4) SURFACE OWNER(S) OF RECORD TO BE SERVED
(i) Name Harry McMullan
Address P. O. Box 8
Washington, NC 27889
(ii) Name _____
Address _____
(iii) Name _____
Address _____

Amax Coal Internat. Coal
5(i) COAL OPERATOR 105 S. Meridan 119 Wash. St.
Address Ind., Ind. 46275 Lewisburg, WV
24901
5(ii) COAL OWNER(S) WITH DECLARATION ON RECORD:
Name Harry McMullan
Address P. O. Box 8
Washington, NC 27889
Name John O. Davissou, Trustee
Address 1 East 4th Street
Weston, WV 26452
5(iii) COAL LESSEE WITH DECLARATION ON RECORD:
Name Same as 5(i) above
Address _____

TO THE PERSON(S) NAMED ABOVE: You should have received this Form and the following documents:

- (1) The Application for a Well Work Permit on Form IV-2(B) (or Form IV-4 if the well is to be plugged, which sets out the parties involved in the drilling or other work, and describes the well and its location and, if applicable, the proposed casing and cementing program;
- (2) The plat (surveyor's map) showing the well location on Form IV-6; and
- (3) The Construction and Reclamation Plan on Form IV-9 (unless the well work is only to plug a well), which sets out the plan for erosion and sediment control and for reclamation for the site and access road.

THE REASON YOU RECEIVED THESE DOCUMENTS IS THAT YOU HAVE RIGHTS REGARDING THE APPLICATION WHICH ARE SUMMARIZED IN THE "INSTRUCTIONS" ON THE REVERSE SIDE OF THE COPY OF THE APPLICATION (FORM IV-2(B) OR FORM 4, DESIGNATED FOR YOU. HOWEVER, YOU ARE NOT REQUIRED TO TAKE ANY ACTION AT ALL.

Take notice that under Chapter 22 of the West Virginia Code, the undersigned well operator proposes to file or has filed this Notice and Application and accompanying documents for a Well Work Permit with the Administrator of the Office of Oil and Gas, West Virginia Department of Mines, with respect to a well at the location described on attached Application and depicted on attached Form IV-6. Copies of this Notice, the Application, the plat, and the Construction and Reclamation Plan have been mailed by registered or certified mail or delivered by hand to the person(s) named above (or by publication in certain circumstances) on or before the day of mailing or delivery to the Administrator.

RECEIVED
OCT 20 1983

6) EXTRACTION RIGHTS
Check and provide one of the following:
 Included is the lease or leases or other continuing contract or contracts by which I hold the right to extract oil or gas.
 The requirement of Code 22-4-1-(c) (1) through (4). (See reverse side for specifics.)

7) ROYALTY PROVISIONS
Is the right to extract, produce or market the oil or gas based upon a lease or leases or other contract or contracts providing for flat well royalty or any similar provision for compensation to the owner of the oil or gas in place which is not inherently related to the volume of oil or gas so extracted, produced or marketed? ~~XXX~~ No

If the answer above is No, nothing additional is needed. If the answer is Yes, you may use Affidavit Form IV-60.

See the reverse side for line item instructions, and for instructions concerning the required copies of the Notice and Application, plat, and Construction and Reclamation Plan.

OIL & GAS DIVISION
DEPT. OF MINES

The truth of the information on the Notice and Application is verified and sworn to and the Notice is signed on behalf of the Well Operator in my County and State by
Daniel L. Wheeler,
this 13 day of October, 1983.
My commission expires 11/19/, 1990.
Denise C. Spencer
Notary Public, Harrison County,
State of West Virginia

WELL
OPERATOR ALAMCO, INC.
By Daniel L. Wheeler
Its Vice President
Address P. O. Drawer 1740
Clarksburg, WV 26301
Telephone 304-623-6671

10/20/2023

I N S T R U C T I O N S T O A P P L I C A N T

CONCERNING THE LINE ITEMS:

- 1) Date of Notice.
- 2) Your well name and number.
- 3) To be filled out by the Office of Oil & Gas.
- 4) & 5) Use separate sheet if necessary.
- 4) Surface owner(s) of record to be served with Notice and Application. However, see also Code § 22-4-1b(b) if "more than three tenants in common or other co-owners of interest described in subsection (a) of this section hold interests in such lands".
- 5(i) "Coal Operator" means any person, firm, partnership, partnership association or corporation that proposes to or does operate a coal mine.
- 5(ii, iii) See Code § 22-4-20.
- 6) See Code § 22-4-11(c). However, in lieu of filing the lease(s) or other continuing contract(s), the Applicant may fill out the information in the space provided below.
- 7) See Code § § 22-4-11(d, e).

CONCERNING THE REQUIRED COPIES FOR FILING AND SERVICE:

Filing. Code § 22-4-1k and Regulation 7.02 provide that the original and required copies of the Notice and Application must be filed with the Administrator, accompanied by (i) a plat in the form prescribed by Regulation 11, (ii) a bond in one of the forms prescribed by Regulation 12, or in lieu thereof the other security allowed by Code § 22-4-1k(d) and the reclamation required by Code § 22-4-12b and Regulation 23, (iv) unless previously paid on the same well, the fees required by Code § 22-4-1a(c) and 22-3-12a, and (v) if applicable, the consent required by Code § 22-4-8a from the owner of any water well on dwelling within 200 feet of the proposed well.

Service. In addition, service must be made on the surface owner(s) and the person(s) with an interest in the coal. See Code § § 22-4-1m, 22-4-2, 22-4-2a, and 22-4-2b.

INFORMATION SUPPLIED UNDER CODE § 22-4-11(d)

IN LIEU OF FILING LEASE(S) AND OTHER CONTINUING CONTRACT(S)

Under the oath required to make the verification on the obverse side of this Notice, I depose and say that I am the person who signed the Notice for the Applicant, and that--

- (1) the tract of land is the same tract described in the Application to which this Notice applies, partly or wholly depicted in the accompanying plat, and described in the Construction and Reclamation Plan;
- (2) the parties and recordation data (if recorded) for lease(s) or other continuing contract(s) by which the Applicant claims the right to extract, produce or market the oil or gas are as follows:

<u>Grantor, lessor, etc.</u>	<u>Grantee, lessee, etc.</u>	<u>Royalty</u>	<u>Book Page</u>
John G. Davisson Columbia Gas Co.	Columbia Gas ALAMCO	1/8	N/A 185 227

Agreement

This Agreement was made and entered into this _____ day of _____, A. D. 19____ by and between _____

ALLEGHENY LAND AND MINERAL COMPANY

hereinafter referred to as "Seller" and Columbia Gas Transmission Corporation COMPANY, a corporation duly organized and existing under and by virtue of the laws of the State of Delaware, hereinafter referred to as "Buyer."

WHEREAS, Seller is the owner of certain shallow drilling and producing rights on approximately 12,872 acres of oil and gas leases listed and more fully described in Exhibit "A" attached hereto and made a part hereof. Said shallow drilling and production rights were acquired by Seller from Columbia Gas Transmission Corporation, by Assignment Number 3147 on oil and gas leases situate in Roaring Creek and Middle Fork Districts, in Randolph County, West Virginia, and Washington District, Upshur County, West Virginia. Assignment Number 3147 has attached thereto a map identified as Exhibit "B" showing the approximate 12,872 acres divided into four (4) sections, and is included herewith and made a part hereof by reference.

RECEIVED
FEB 25 1983
OIL AND GAS DIVISION
WV DEPARTMENT OF MINES

AND WHEREAS, Seller will enter upon the leasehold premises and wells as provided in the terms of Assignment Number 3147.

and _____ the drilling of _____ well, known as _____

in which _____ discover _____ natural gas in paying quantities.

AND WHEREAS, Seller desires to sell the gas that may be produced from the well or wells drilled and from any other wells which may be drilled on said land before mentioned, and Buyer is willing and desires to purchase from Seller the gas which may be produced from said well, or wells, under the terms and conditions hereinafter set out:

NOW, THEREFORE, THIS AGREEMENT FURTHER WITNESSETH:

That, in consideration of the premises, and of the covenants, agreements and payments hereinafter to be well and truly kept, paid, and performed by the Buyer, the Seller covenants to furnish, supply and deliver unto Buyer, at the price and upon the terms and conditions hereinafter set out, Natural Gas, to be delivered by Seller into the pipe lines of Buyer, at a measuring station or stations to be installed on the pipe line of Buyer, in the vicinity of the within described land during the term of this agreement hereinafter set forth.

10/20/2023

~~The Seller shall furnish all material and lay~~
~~the necessary branch line from the pipe line or lines of Buyer to the well or wells drilled on the within-~~
~~described land, and to any other wells, which may be drilled under the terms of this agreement.~~

~~Said branch lines and wells shall be equipped with the necessary drips and appliances in order that the gas will be in a dry condition and free from precipitation, as well as free from sulphur and hydrogen sulphide to the extent hereinafter indicated before passing into the line or lines of the Buyer. Said gas shall be delivered into the pipe line of Buyer against the varying pressures therein, and Seller shall maintain a sufficient natural pressure at Seller's well, or wells, to deliver into the line of Buyer the quantity of gas that may be required or demanded under the terms of this agreement.~~

~~2. Seller shall deliver the gas into the pipe line of Buyer against the varying pressures therein, and Buyer agrees to take and pay for all of the gas that may be produced from the well or wells drilled and from any other wells which may be drilled on the land covered by this agreement up to the then existing unused capacity of Buyer's installed facilities.~~

~~If for any reason during the six summer months from May 1st to November 1st of any year, the demand for gas should become diminished, Buyer shall be required to take only one-third (1/3) of the volume of gas that was taken in the preceding winter months, such volume to be taken in whatever manner and at such periods of time as may best suit the convenience of Buyer.~~

~~It being distinctly understood and agreed that at all times when the supply of gas produced or controlled under contract by the Buyer shall be in excess of the market that can be found therefor, or in excess of the capacity of installed facilities, a pro-rata share only shall be taken of Seller's production, and that in fixing the pro-rata share the Seller shall not be discriminated against in favor of gas produced by Buyer or held under contract of purchase from other Sellers in the vicinity of Seller's production. It being further distinctly understood and agreed that nothing in the foregoing shall limit the right of the Buyer to develop or contract at any time in the future for additional gas.~~

~~Seller shall not use any artificial means to deliver said gas into the line of Buyer, without the written consent of Buyer, and Seller agrees not to dispose of any of the gas produced from the well or wells covered by this agreement, to any other person or persons, except for drilling and operating of wells of Seller, in the vicinity of the within described land and excepting also the free gas privileges as set forth in the original lease covering the within described land.~~

RECEIVED
10/20/2023

FEB 25 1983

OIL AND GAS DIVISION
WV DEPARTMENT OF MINES

except that Seller agrees to pay Buyer, at Buyer's option, a measuring station maintenance and operation charge of Twenty Dollars (\$20.00) for each month during the term of this agreement during which deliveries shall fall below an average of 10,000 cubic feet per day. Buyer shall render a bill for such operation and maintenance charge or deduct the amount thereof from the monthly settlement hereunder.

4. In case of breakage of the line of Buyer beyond the measuring stations, or if from any other cause, the transportation of gas by Buyer is interfered with, or prevented by reason whereof it is necessary to shut off the supply of gas, this contract shall be suspended during the time necessary required to repair such line, but shall be immediately resumed upon the repair of said line, and Buyer shall use every reasonable effort to complete such repairs as soon as possible to do so.

5. Seller shall not be liable in damages to Buyer by reason of trouble at the well, or wells, or any cause interfering with or preventing the furnishing of gas to Buyer, but Seller shall use reasonable diligence to keep said well, or wells, in good condition, and in case of accident, shall repair the same as soon as possible to do so. Seller shall also provide a tap, nipple and cock on the casing or connection at each well for the purpose of taking tests of such well, and shall permit Buyer to make such tests or gauges as it may deem necessary to check up and determine the accuracy of the delivery of gas as shown by the meter, or meters, or other appliances, in use under this agreement.

6. Seller agrees to furnish and equip well, or wells, with the necessary fittings and connections and to furnish and install the necessary drips and appliances on or at said well or wells, and to operate the same so that the wells shall furnish and supply said gas to Buyer dry and in proper condition for transportation into and through said lines of Buyer; the hydrogen sulphide and sulphur content of all gas so delivered to the Buyer to conform to the rules and regulations of any public regulatory body governing sales by this company, or, in the absence of such rules and regulations, to contain not more than twenty grains of total sulphur in each one hundred cubic feet and to be free from hydrogen sulphide to the extent that a strip of white filter paper moistened with a solution containing five percent (5%) of weight of lead acetate is not distinctly darker than a second paper freshly moistened with the same solution, after the first paper has been exposed to the gas for one minute in an apparatus of approved form, through which the gas is flowing at the rate of approximately five cubic feet per hour, the gas not impinging directly from a jet upon the test paper.

7. For the gas so furnished, supplied and delivered into the pipe line of Buyer, at the point as above described, by Seller, the Buyer agrees and binds itself to pay unto Seller at the rate of ~~Forty-Five~~ (~~45~~) Cents per thousand cubic feet, subject to the approval of the Federal Power Commission and any regulatory body having jurisdiction over said sale or purchase, including any refund permitted or other condition imposed by such body under any order or regulation affecting said sale and purchase of gas hereunder. It is agreed by Seller and Buyer that the price herein agreed to be paid for natural gas shall be further subject to all applicable rules and regulations promulgated under any wage price legislation in effect during the term of this agreement.

This agreement is conditioned expressly upon the Seller either having received from the Federal Power Commission a Small Producer Certificate, pursuant to Order No. 411 of the latter Commission, issued October 2, 1970, or a Small Producer Exemption from the same regulatory body, issued pursuant to its Order No. 428, dated March 18, 1971.

For the purpose of this contract, a cubic foot of gas shall consist of one cubic foot at a pressure of 14.73 pounds per square inch absolute, at a temperature of 60 degrees Fahrenheit.

* For the purpose of this contract, a cubic foot of gas shall consist of one cubic foot at a pressure of 14.73 pounds per square inch absolute, at a temperature of 60 degrees Fahrenheit. In the absence of a recorded flowing temperature, 50 degrees Fahrenheit shall be assumed. If the means of measurement render it necessary to arrive at a knowledge of the specific gravity of the gas being measured it shall be determined by the use of a standard gravity instrument of the "Balance" type, or by the use of an equally accurate instrument at the beginning of this delivery, and as often thereafter as conditions may warrant. The gas to be taken under this contract shall be measured in accordance with the latest approved methods in use in the industry, generally, and recommended by the Gas Measurement Committee of the Natural Gas Department of American Gas Association, applied in a practical and appropriate manner. No corrections are to be allowed on account of altitude of location of said measuring station or barometer for the gas to be delivered to Buyer under this agreement. Buyer shall not be required to purchase and take any gas produced of less than 1000 Btu per cubic foot, but Buyer may elect to take gas of less than 1000 Btu per cubic foot, and in such event, Buyer shall pay for such gas of less than 1000 Btu per cubic foot the contract price determined above, multiplied by the Btu per cubic foot of such gas and divided by 1000.

RECEIVED
FEB 25 1982
10/20/2023
OIL AND GAS DIVISION
WV DEPARTMENT OF TREASURY

8. On or before the end of each calendar month a statement shall be furnished by Buyer to Seller showing the amount of gas supplied and taken from the last meter reading reflected on the last statement furnished Seller by Buyer to a meter reading made not later than the twenty-second day of the previous month; the statement to be accompanied by a check to cover payment to Seller for the quantity of gas thus shown to have been taken by Buyer during said period, in accordance with the deliveries reflected on said statement and with the terms of this agreement. When and if requested by Seller the Buyer shall turn over to Seller for examination the meter, or meters, used, however, to be returned to Buyer within ten days. All settlements and adjustments shall be made at the office of Buyer in the City of Pittsburgh, Pennsylvania.

It is further understood and agreed that the Seller shall be responsible for the cost of installing the meter necessary for the operation of the well or wells and for the cost of maintaining the same during the term of this agreement. The amount of gas so delivered shall be ascertained and adjusted on the basis of the amount of gas registered by such meter after same has been repaired or replaced with another meter in the line of Buyer, and when a similar pressure is near as possible is being maintained. And it is agreed that either party to this agreement may request that the meter be tested to determine whether or not it is correctly measuring the gas being delivered, and should the meter be found to be incorrect, that is, of a variation of five per cent (5%) or more either way, an adjustment for the amount of gas so delivered shall be made satisfactory to both parties. The cost of the test in such instance shall be borne by Buyer, but in case the test is made at the request of Seller, and the meter is found correct, that is within a variation of five per cent (5%) either way, then the cost of such tests shall be borne by Seller. It is understood, however, that the period of adjustment shall be only for such period as the meter was incorrect or removed, but in no case shall said period of adjustment exceed thirty (30) days.

10. It is further expressly understood and agreed that Buyer shall not be in any way whatsoever liable for gas royalties, rentals, or any other expense incident to the operation of said well, or wells, and shall only be liable for the payment for the gas delivered by Seller into the line of Buyer, in accordance with the provisions of this agreement.

11. It is agreed that all notices or complaints as to the operation of lines and wells, shall be addressed to Allegheny Land and Mineral Co. at 227 Washington Ave., Clarksburg, W. Va. and all other notices or statements contemplated under the terms of the within agreement shall be addressed to Allegheny Land and Mineral Co. at 227 Washington Ave., Clarksburg, W. Va. for Sellers, and all notices to Buyer, at its offices in the Union Trust Building, Pittsburgh, Pennsylvania, and that all payments of money for gas delivered, arising under this agreement, shall be made by check, made to the order of and mailed to Allegheny Land and Mineral Company at 127 Washington Ave., Clarksburg, W. Va. 26301 who is hereby appointed agent of Seller to receive all money and receipt in full, for all gas delivered by Seller under this agreement.

12. This agreement shall continue in force and be binding upon the parties hereto, their heirs, executors, administrators, successors and assigns, for and during the term of ----- (=====) years from and after the date ----- first turned into the lines of Buyer, and thereafter as long as said well or wells are determined by Buyer to be producing gas in paying quantities into pipeline or lines of Buyer.

13. In the event any Federal or State tax should be imposed on gas produced and sold under this contract, or upon the producer of gas produced under this contract, which tax Buyer should be required to pay or withhold at the source, such tax should be borne by Seller and the amount thereof deducted from payments hereunder.

14. It is understood and agreed that in case of any adverse claim or claims to the title of the land from which any such gas may be produced or to any gas sold to and purchased by Buyer or to any moneys due or to become due and payable from the Buyer in pursuance of this Contract, Buyer may pay such sum or sums, payable for such gas to THE MELLON NATIONAL BANK AND TRUST COMPANY, Pittsburgh, Pennsylvania, as Trustee, to be held by such Trustee until such adverse claim or claims has or have been set aside or determined finally.

Such payment or payments by the Buyer to such Trustee shall have the same effect as though paid at such time or times by the Buyer to the person or persons or other legal entity, legally entitled thereto, without any further obligation or liability on the part of the purchaser.

15. It is further understood and agreed by and between the Buyer and Seller that this agreement is subject to any rules or regulations of any governmental body, agency or department pertaining to any covenants within this agreement.

IN WITNESS WHEREOF The Seller and

Buyer have caused their common or corporate seal to be affixed hereto, the day and year first above written, and duly attested to.

ALLEGHENY LAND AND MINERAL COMPANY

Secretary

President

RECEIVED
FEB 25 1983

OIL AND GAS DIVISION
WV DEPARTMENT OF TREASURY

10/20/2023

ATTEST:

Columbia Gas Transmission Corporation

By _____ Secretary

RECEIVED
FEB 10 1984
OIL & GAS DIVISION
DEPT. OF MINES



STATE OF WEST VIRGINIA
DEPARTMENT OF MINES

Date February 3, 1984
Operator's _____
Well No. A-1230
Farm McMullan
API No. 47 - 083 - 0690

OIL and GAS DIVISION

WELL OPERATOR'S REPORT
OF

DRILLING, FRACTURING AND/OR STIMULATING, OR PHYSICAL CHANGE

WELL TYPE: OIL / GAS X / LIQUID INJECTION / WASTE DISPOSAL /
(If "Gas", Production / Underground Storage / Deep / Shallow XX /)

LOCATION: Elevation: 2780' Watershed Middle Fork River
District: Middle Fork County: Randolph Quadrangle: Cassity 7.5'

COMPANY ALAMCO, INC
200 West Main Street
ADDRESS Clarksburg, West Virginia 26301

DESIGNATED AGENT ALAMCO, INC
200 West Main Street
ADDRESS Clarksburg, West Virginia 26301

SURFACE OWNER Westvaco
ADDRESS 203 Randolph Ave., Elkins, WV

MINERAL RIGHTS OWNER Neva McMullen
ADDRESS P.O. Box 8, Washington, NC 27889

OIL AND GAS INSPECTOR FOR THIS WORK Robert Stewart
ADDRESS P.O. Box 345, Jane Lew, WV

PERMIT ISSUED November 7, 1983

DRILLING COMMENCED January 7, 1984

DRILLING COMPLETED January 12, 1984

IF APPLICABLE: PLUGGING OF DRY HOLE ON CONTINUOUS PROGRESSION FROM DRILLING OR REWORKING. VERBAL PERMISSION OBTAINED ON _____

Casing & Tubing Size	Used in Drilling	Left in Well	Cement fill up Cu. Ft.
20-16 Cond.			
13-10"			
9 5/8"			
8 5/8"	922'	922'	to surface
7"			
5 1/2"			
4 1/2"	5208'	5208'	w/315 sks 3400'
3			
2			
Liners used			

GEOLOGICAL TARGET FORMATION Benson DEPTH 5300' FEET

Depth of completed well 5250 feet Rotary x / Cable Tools _____
Water Strata depth: Fresh 200 feet Salt _____ feet
Coal seam depth: 473-476, 695-698' Is coal being mined in this area? No

OPEN FLOW DATA

Producing formation 1st, 2nd, 3rd Elk, Benson-Riley Pay zone depth See back feet
Gas: Initial open flow 35 Mcf/d Initial open flow _____ Bbl/d
Final open flow 1710 Mcf/d Final open flow _____ Bbl/d
Time of open flow between initial and final tests 2 hours

Static rock pressure 1200 psig (surface measurement after 22 hours shut-in
(If applicable due to multiple completion--)

Second producing formation _____ Pay zone depth 10/20/2023 feet
Gas: Initial open flow _____ Mcf/d Oil: Initial open flow _____ Bbl/d
Final open flow _____ Mcf/d Final open flow _____ Bbl/d
Time of open flow between initial and final tests _____ hours

Static rock pressure _____ psig (surface measurement) after _____ hours shut-in
(continue on reverse side)

DETAILS OF PERFORATED INTERVALS, FRACTURING OR STIMULATING, PHYSICAL CHANGE ETC.

Well was fractured January 20, 1984
 Perforations: 3733 - 3738
 3863 - 3866 Benson Riley
 5022 - 5030 1st Elk
 5070 - 5072
 5146 - 5150 2nd & 3rd Elk

WELL LOG

FORMATION COLOR HARD OR SOFT	TOP FEET	BOTTOM FEET	REMARKS Including indication of all fresh and salt water, coal, oil and gas
Fill	0	5	1/4" stream water @ 200'
Sand & Shale	5	473	Gas check @ 1921' No show
Coal	473	476	Gas check @ 2316' No show
Sand & Shale	476	695	Gas check @ 3038' No show
Coal	695	698	Gas check @ 3719' No show
Sand & Shale	698	1383	Gas check @ 3779' 44 MCF/D
Little Lime	1383	1387	Gas check @ 3990' 44 MCF/D
Sand & Shale	1387	1496	Gas check @ 4378' 18 MCF/D
Big Lime	1496	1651	Gas check @ 4924' 35 MCF/D
Injun	1651	1755	
Shale	1755	1967	
Gordon	1967	1989	
Shale	1989	2220	
4th Sand	2220	2245	
Red Rock	2245	2272	
5th Sand	2272	2285	
Red Rock	2285	2297	
Sand & Shale	2297	3740	
Riley	3740	3751	
Shale	3751	3880	
Benson	3880	3920	
Sand & Shale	3920	5020	
1st Elk	5020	5250 T.D.	

GAMMA RAY LOG TOPS

Riley 3733'
 Benson 3856'
 1st Elk 5022'
 2nd Elk 5068'
 3rd Elk 5143'

(Attach separate sheets as necessary)

ALAMCO, INC.

Well Operator

By: Raymond L. Donaza
 Vice President Oil & Gas Operations

Date: February 3, 1984

10/20/2023

Note: Regulation 2.02 (i) provides as follows
 "The term 'log' or 'well log' shall mean a systematic detailed geological record of all formations, including coal, encountered in the drilling of a well."

IV-20
Obverse
1-84



RECEIVED
JUL 17 1984

OIL & GAS DIVISION
DEPT. OF MINES

State of West Virginia
Department of Mines
Oil and Gas Division
Charleston 25305

FINAL INSPECTION REPORT
INSPECTORS COMPLIANCE REPORT
February 15, 1984

COMPANY Alamco, Inc.
200 West Main Street
Clarksburg, West Virginia 26301

PERMIT NO 083-0690 -REN. 11/83
FARM & WELL NO McMullan #A-1230
DIST. & COUNTY Middle Fork/Randolph

RULE	DESCRIPTION	IN COMPLIANCE	
		YES	NO
23.06	Notification Prior to Starting Work	_____	_____
25.04	Prepared before Drilling to Prevent Waste	_____	_____
25.03	High-Pressure Drilling	_____	_____
16.01	Required Permits at Wellsite	_____	_____
15.03	Adequate Fresh Water Casing	_____	_____
15.02	Adequate Coal Casing	_____	_____
15.01	Adequate Production Casing	_____	_____
15.04	Adequate Cement Strength	_____	_____
15.05	Cement Type	_____	_____
23.02	Maintained Access Roads	_____	_____
25.01	Necessary Equipment to Prevent Waste	_____	_____
23.04	Reclaimed Drilling Pits	_____	_____
23.05	No Surface or Underground Pollution	_____	_____
23.07	Requirements for Production & Gathering Pipelines	_____	_____
16.01	Well Records on Site	_____	_____
16.02	Well Records Filed	_____	_____
7.05	Identification Markings	_____	_____

I HAVE INSPECTED THE ABOVE CAPTIONED WELL AND RECOMMEND THAT IT BE RELEASED:

SIGNED Phillip Droy
DATE 7-6-84

Your well record was received and reclamation requirements approved. In accordance with Chapter 22, Article 4, Section 2, the above well will remain under bond coverage for the life of the well.

T. H. R. B.
Administrator-Oil & Gas Division

July 23, 1984 10/20/2023
DATE

LEASE AGREEMENT

A-1230

6717

THIS LEASE AGREEMENT, made and entered into the 10th day of August, 1971, to be effective as of August 1, 1971, by and between JOHN G. DAVISSON, TRUSTEE, 1 East Fourth Street, Weston, West Virginia, CONNECTICUT GENERAL LIFE INSURANCE COMPANY, A Connecticut corporation, and HARRY McMULLAN, JR., and wife, NEVA S. McMULLAN, Route 5, Box 394, Washington, North Carolina 27889, hereinafter referred to as "Lessor," and THE MANUFACTURERS LIGHT AND HEAT COMPANY, a Pennsylvania corporation, having its principal office and place of business at 800 Union Trust Building, Pittsburgh, Pennsylvania 15219, hereinafter referred to as "Lessee."

WITNESSETH: That for and in consideration of the sum of One Dollar (\$1.00) paid by the Lessee to the Lessor, the receipt of which is hereby acknowledged and of the mutual covenants and agreements hereinafter set forth, the Lessor and Lessee agree as follows:

1. LEASING CLAUSE. The Lessor hereby grants, leases, demises and lets unto Lessee all the oil, gas, including all solid, liquid and gaseous substances comprising constituents thereof, such as natural gasoline, casinghead gas, condensate, related hydrocarbons and all other products, produced therewith or therefrom by methods now known or hereafter discovered in, upon and underlying the land hereinafter described; and the said Lessee shall have and is hereby further granted, during the term of this Lease, the exclusive rights by the Lessor to go upon the said land for the purposes of exploring and operating for, producing and marketing said oil and gas with the aforementioned constituents thereof, together with the exclusive rights also in the Lessee to utilize the surface and the underlying strata of said land, including the oil and gas sands and formations for gas storage purposes

RECEIVED

FEB 25 1983

ENTERED LAND DEPT.
 BY *E. M. ...*
 DATE *9-18-71*

OIL AND GAS DIVISION *Return to*
 WV DEPARTMENT OF MINES
 LAND DEPARTMENT
 800 Union Trust Bldg.
 Pittsburgh, Pa. 15219

10/20/2023

by injecting into, holding in storage therein and withdrawing the
product of the source thereof by pumping or otherwise, either through
any well or wells operated thereon or on neighboring or adjoining lands
same gas storage field as well as protecting gas stored in and underlying
all such lands, said tract of land being situate in Middle Fork District,
Randolph County, West Virginia, described as follows:

On the waters of Pleasant Run, bounded on the East by the
Middle Fork River in part, on the South by Eastern Fuel and Gas,
on the North by the Arnold tract, and being all of that certain tract
of land situated in Middle Fork District, Randolph County, West
Virginia, containing 1,000 acres, more or less, as identified as
tract "H" on a certified copy of a map, dated November, 1959 and
revised January 30, 1960, the legend of which map is entitled
"Property Map of [redacted], Keppel and Company, Inc., Lying in
Randolph and Upshur Counties, West Virginia, Being Conveyed to
Connecticut General Life Insurance Company," prepared by J.
Walter Jones, Jr., a certified land surveyor of the State of Virginia,
as shown by his certificate attached to said map, and a copy of
which is recorded in the County Clerk's Office of Randolph County,
West Virginia.

Being a portion of those same premises conveyed by deed dated
November 23, 1959, from Moore, Keppel and Company, Inc. to
Connecticut General Life Insurance Company, recorded in the
County Clerk's Office of Randolph County, West Virginia, in Deed
Book 218, page 119, and an undivided one-half (1/2) of which was
later conveyed by deed dated January 1, 1965, from Connecticut
General Life Insurance Company to Harry McMullan, Jr., recorded
in the County Clerk's Office of Randolph County, West Virginia,
in Deed Book 237, page 41.

2. PURPOSES. Lessor does also grant unto Lessee during the
term hereof the exclusive right to enter upon the above described land to
conduct geological and geophysical surveys and explorations, and to operate
for, produce, and market said oil, gas, natural gasoline, casinghead gas,
condensate, related hydro-carbons, and all other constituent products
produced therewith or therefrom, as hereinbefore provided, together with the
right to inject gas, air, water, and other fluids into the sands and formations
in said land for the purpose of recovering and producing the minerals referred
to above; together also with the right to drill wells, recondition producing

RECEIVED 10/20/2023

FEB 25 1983

OIL AND GAS DIVISION
WV DEPARTMENT OF MINES

wells, redrill and use abandoned wells, and reabandon wells on said land; together also with the rights of way and servitudes on, over, and through said lands for roads, pipelines, telephone and electric power lines, structures, plants, houses and buildings for employees, drips, tanks, stations, cathodic protection devices, houses for gates, meters and regulators, and all other rights and privileges necessary, incident to, and convenient for the economical operation of said land alone and cojointly with other lands for the production, storage, transportation and marketing of said minerals; together also with the right of removing, either during or after the term hereof, all and any property and improvements placed or located on said land by Lessee; and together also with the right of ingress and egress upon and over said land and adjoining or neighboring lands now owned by Lessor for all of the aforesaid gas production and storage purposes; provided, however, that such usages are always subject to the damage provisions hereinafter set out; and provided further that such rights of way as are provided for relate only to the exploration for, and subsequent conveyance and transportation of, oil, gas or related products to and from subject land to a connecting main pipeline system. No well shall be drilled by Lessee within two hundred feet (200') of any dwelling house now on said land except by the consent of the owner of such house. Subject to the right of Lessor to take gas free of cost from one well only on said land drilled by Lessee hereunder, provided such well is producing gas only, as hereinafter set forth, the seven-eighths (7/8ths) working interest in the oil and all of the gas produced and recovered under the terms of this agreement are hereby granted, bargained, and sold unto Lessee by Lessor.

3. TERM. It is agreed that this Lease shall remain in force for the term of ten (10) years from August 1, 1971, and as long thereafter as said

- 3 -

RECEIVED 10/20/2023
FEB 25 1983
OIL AND GAS DIVISION
WV DEPARTMENT OF MINES

land leased hereunder or any portion thereof, or any land pooled or unitized with the whole or any part thereof as provided below in Paragraph 4 is either (a) operated by Lessee in the search for or production of oil and gas, including all solid, liquid and gaseous substances comprising constituents thereof, such as natural gasoline, casinghead gas, condensate, and related hydrocarbons in paying quantities, or drilling operations^{are} being carried on as hereinafter provided with the right of extension of said lease thereof by payment of rentals as set forth in Article 6 hereafter; or (b) the leased premises or any part thereof, including any underlying stratum, sand or formation leased hereunder is used by the Lessee for gas storage purposes by injecting, withdrawing or holding gas therein or protecting gas thereby alone or conjointly with other lands through the operation of a well or wells either on the tract of land herein leased or on neighboring lands comprising a part of the same gas storage field, with it being agreed Lessee's determination shall be final and conclusive as to whether the leased premises are being used for any of the aforesaid gas storage purposes.

"Drilling operations" as the term is used herein include operations for the drilling of a new well, the reworking, deepening and plugging back of a well, a new well, or hole or other operations conducted in an effort to obtain or establish production of oil or gas.

If, at the expiration of the primary term of this Lease, oil or gas is not being produced from the leased premises and Lessee is not then carrying on underground gas storage operations as provided therein, but the Lessee is still engaged in drilling operations, this Lease shall continue in force so long as such drilling operations are prosecuted; and if production of oil or gas results from such drilling operations, this Lease shall continue in force so long as oil or gas shall be produced from the leased premises. If, after the expiration of the primary term of this Lease, all production or

RECEIVED 10/20/2023

FEB 25 1983

OIL AND GAS DIVISION
WV DEPARTMENT OF MINES

storage operations on the leased premises should cease, this Lease shall not terminate if Lessee is then prosecuting drilling operations, or within sixty (60) days after each such cessation of production commences drilling operations, and this Lease shall remain in force so long as such operations are continuously prosecuted, and if production results therefrom, then as long thereafter as oil or gas is produced from the leased premises.

4. UNITIZATION. Lessee is hereby granted the right to pool, unitize or combine all or any part of the leased premises with any other lease or leases, land or lands, mineral estates, or any of them whether owned by the Lessee or others, so as to create one or more drilling or production units so as to constitute a unit or unit not exceeding 640 acres with respect to any zone or stratum predominately oil bearing and not substantially exceeding 640 acres with respect to any zone or stratum predominately gas bearing or condensate bearing, subject to the right of surrender as hereinafter provided in Article 10. Such drilling or production units may also be created by governmental authority.

Any unit formed under this paragraph shall conform to the rules and regulations of any lawful governmental authority having jurisdiction in the premises, and with good drilling or production practice in the area in which the land is located. In the event of the unitization of the whole or any part of the leased premises, Lessee shall before or after the completion of a well, record a copy of its unit operation designation in the county wherein the leased premises are located, and mail a copy thereof, by registered or certified mail, to the Lessor at Lessor's last known address. As to each drilling unit so designated for oil or gas production purposes by the Lessee, Lessor agrees to accept and receive out of the production or the proceeds from

RECEIVED
10/20/2023
FEB 25 1983
OIL AND GAS DIVISION
WV DEPARTMENT OF MINES

the production of such unit, and in lieu of the one-eighth (1/8) production royalties provided in Paragraph 5 of this Lease, such proportional share of the aforesaid one-eighth (1/8) oil or gas production royalty as provided for in said Paragraph 5 of this Lease, produced from each production well operated on the unitized acreage as the actual number of acres in the leased premises which may be included from time to time in any such drilling unit bears to the total number of acres included in any such unit. The commencement, drilling, completion of, or production from a well or any portion of such unit shall have the same effect upon the terms of this Lease, except for the payment of royalties, as if such a well were commenced, drilled, completed or producing on any land included in this Lease itself. In the event, however, that a portion only of the premises herein leased should be included from time to time in such a drilling unit, delay rental thereafter shall be paid to Lessor only on that part of the aforesaid leased premises which remains outside such unit or units when the same are formed. Lessee shall have the same rights of ingress and egress over the leased premises in case of such unit development for the development, drilling and operation of wells located on other acreage in the same unit as are granted by this Lease for wells located on it, but free gas shall be only furnished to and under the terms of the individual lease upon which a producing gas well is located.

5. ROYALTIES. In consideration of the premises, Lessee covenants and agrees:

(1) To deliver, free of cost, to Lessor at the wells, or to the credit of Lessor in the tanks, pipelines or other facilities to which Lessee may connect said wells, an equal one-eighth (1/8) part of all oil, including any other liquid hydrocarbons contained therein, produced and saved from the leased premises, or at Lessee's option, to pay to Lessor for such one-

RECEIVED 10/20/2023

FEB 25 1983

OIL AND GAS DIVISION
WV DEPARTMENT OF MINES

eightth (1/8) royalty, the market price at the well for such oil of like grade and gravity prevailing on the day such oil is run from the lease stock tanks.

(2) To pay a royalty of all gas, including all substances contained therein, produced, saved and marketed from the leased premises equal to a minimum payment of four (4) cents per Mcf or equal to one-eighth (1/8th) of the then just and reasonable area price per Mcf as set by the Federal Power Commission from time to time for gas purchased in that area of West Virginia by interstate pipelines from independent producers selling such gas in interstate commerce at the time said gas is produced and marketed from the leased premises, whichever royalty amount is greater as provided above at the time said gas is purchased, with the payment for such gas to be made on or before the twenty-fifth (25th) of the month for all such gas produced during the preceding month, measured as of the date the Lessee collects its gas measurement charts for said lease.

6. RENTALS. Lessee covenants and agrees to pay and Lessor covenants and agrees to accept a minimum annual payment calculated at the rate of One Dollar (\$1.00) per acre for each acre of lands then covered by this Lease, subject to all the other terms of the leased premises while the same is being operated for production purposes, payable quarterly in advance, beginning August 1, 1971, for five (5) years certain up to and including July 30, 1976. Any rental paid during this first five (5) year period for time beyond the date when gas is first marketed, as aforesaid, shall be credited upon the first royalty for gas or oil that may otherwise be due hereunder at any time; provided, however, in any event Lessor shall be guaranteed and shall receive a minimum annual production rental payment based upon One Dollar (\$1.00) per acre per year for each acre originally granted and demised hereunder during such five (5) year period this Lease is in effect, with any well

- 7 -

RECEIVED 10/20/2023

FEB 25 1983

OIL AND GAS DIVISION
WV DEPARTMENT OF MINES

royalty payable hereunder being deducted therefrom by Lessee. Should the first well drilled hereunder during said five (5) year period be a dry hole, or deemed by its Lessee unprofitable to operate, Lessee shall still be obligated during such first five (5) year period only to pay Lessor the minimum amount hereinabove provided until such time during such first five (5) year period as gas is produced, in paying quantities or a well entitling Lessor to royalty under Article 5 is completed on said premises. Thereafter the Lessee shall have the right to deduct credit for such royalty from the minimum payment provided above. The aforementioned minimum production rental payment above shall continue at the end of the said five (5) year period ending July 31, 1976 so long as this Lease remains in effect. Lessee may release or surrender all or any portion of the leased premises after July 30, 1976, and thereafter such minimum annual payment shall be proportionately reduced with Lessee paying Lessor at the rate of One Dollar (\$1.00) per acre per year for the acreage upon which the leasehold interests and rights are retained.

7. CONVERSION TO STORAGE. Lessee shall have the exclusive right at any time during the time this Lease is in effect, provided the native gas reserves in the reservoir have previously been depleted to 75 percent of their original volume as estimated by Lessee prior to conversion to gas storage operations, to employ any depleted oil or gas stratum underlying premises for the storage of gas and may for this purpose reopen, redrill and restore to operation any and all abandoned wells on the premises which may have penetrated said depleted stratum, or may drill new wells thereon for the purpose of freely introducing and storing gas in such stratum and recovering the same therefrom. It is understood that a well need not be drilled on the premises to permit storage of gas, and it is agreed that Lessee shall be the sole judge as to whether gas is being stored within the leased

- 8 -

RECEIVED 10/20/2023

FEB 25 1983

OIL AND GAS DIVISION
WV DEPARTMENT OF MINES

premises and its determination shall be final and conclusive. As full compensation for the storage rights herein granted and in lieu of all delay rental or minimum annual production payment as defined, royalty otherwise provided hereunder to be paid to Lessor for the right to produce or for the production of stored gas from the leased premises, Lessee agrees to pay Lessor an annual storage rental of Two Dollars (\$2.00) per acre in advance commencing with the date of utilization of any depleted stratum for storage purposes and for as long thereafter as the stratum so is utilized. Lessee further agrees to pay Lessor, in addition to surface damages provided in Article 8 as liquidating damages for the drilling, operation, and maintenance of each well on the premises which is utilized for storage of gas, as well as for the necessary or useful surface rights and privileges relating thereto, for the entire term of this agreement, the sum of One Hundred Dollars (\$100.00) as damages payable in one sum within three (3) months after each well now existing or hereafter drilled upon the premises is so utilized. Lessee agrees to give Lessor written notice of the use of the leased premises or of any wells drilled thereon for the storage of gas.

This Lease shall never be forfeited due to failure of Lessee to make or tender any proper payment to the party or parties entitled thereto, nor due to any failure by Lessee to perform any obligation or covenant hereunder unless the Lessee shall have received written notice of such failure or after receipt of such notice, fails to make proper payment or perform any such obligation hereunder within thirty (30) days from the receipt of such notice if Lessee is actually in default.

8. MANNER OF OPERATIONS AND LESSEE'S LIABILITY FOR DAMAGES.

Lessee shall bury, when so requested by Lessor, all pipelines used to produce and transport gas or oil off the premises and shall pay all

RECEIVED 10/20/2023

FEB 15 1983

OIL AND GAS DIVISION
WV DEPARTMENT OF MINES

damage to growing crops caused by operations under this Lease.

Lessee shall pay to Lessor the fair amount of any surface damage occasioned by the acts of it or its agents while operating under the authority of this Lease Agreement. In this sense, timber and pulpwood are considered a "growing crop," as referred to in the preceding paragraph.

9. ENTIRETY. If the leased premises are now or hereafter shall be owned severally or in separate tracts, the premises shall nevertheless be developed and operated as one lease and there shall be no obligation on the part of the Lessee to offset wells on separate tracts into which the land covered by this Lease may hereafter be divided by sale, demise, descent or otherwise.

10. OUTSTANDING INTEREST. Acreage rentals, or royalties on any well, or wells paid and to be paid, as herein provided, are and will be accepted by Lessor as adequate and full consideration to render it optional with Lessee as to whether or not it shall drill a well or wells to offset producing wells on adjoining or adjacent premises. Should it be determined that Lessor owns only a fraction of the fee simple in the oil and gas in the above described lands, then Lessor shall receive such fraction only of the rentals and royalties above specified. This Lease shall extend to and bind any interest or estate in the oil and gas in the above described lands hereafter acquired by Lessor.

11. PAYMENTS. All payments that become due Lessor hereunder may be made direct to Lessor by check, made payable and mailed or personally given direct to:

(1) Four-sevenths (4/7ths) (\$142.86 quarterly in advance insofar as minimum payments are concerned) to Harry McMullan, Jr.,
Route # 5, Box 394, Washington, North Carolina 27889

RECEIVED 10/20/2023

FEB 25 1983

OIL AND GAS DIVISION
WV DEPARTMENT OF MINES

(2) Three-sevenths (3/7ths) (\$107.14 quarterly in advance insofar as minimum payments are concerned) to John G. Davison, Trustee, 1 East Fourth Street, Weston, West Virginia 26452, whichever method Lessee may elect at the time of each such payment. Said individuals are appointed agent to receive and receipt for the same and to receive all notices given by Lessee as provided herein.

12. FREE GAS. Lessor excepts and reserves the right to lay a pipeline, at Lessor's expense, to any one (1) well only drilled by Lessee on said leased premises pursuant to the terms of this Lease and producing gas only, and to take gas produced from such well so long as Lessor operates this Lease, to an amount not exceeding two hundred thousand cubic feet per year, free of cost for Lessor's own use for heat and light in one dwelling house on said land at Lessor's risk, subject to the Lessee's rights of use, operation, pumping, and right of abandonment of such well by Lessee. Lessor agrees that all gas in excess of two hundred thousand cubic feet taken and used in each year shall be paid for by Lessor at the current published rates of Lessee's affiliated distribution company that is or may then be delivering gas at retail in the area nearest to the leased premises, and that said excess gas shall be delivered by Lessor for the account of said affiliated retail distributor, that the measurement and regulation thereof shall be by meter and regulators set at the valve on the well, that such gas so taken shall be used with economy, in safe and proper pipes and appliances, and that Lessor shall subscribe to and be bound by the reasonable rules and regulations of Lessee and its affiliated retail distribution company, published at that time relating to such taking and use of gas. Lessor expressly gives Lessee the right in advance if Lessee is requested by its affiliated retail distribution company to deduct the cost of any gas used by Lessor in excess of two hundred thousand

cubic feet per year from any royalty or shut-in royalty payments otherwise due to Lessor under this Lease. Lessor further agrees to accept at any time at the option of Lessee a cash payment of Seventy-Five Dollars (\$75.00) per annum as full consideration and compensation in lieu of the right to take and use such quantity of gas free of cost. This agreement of Lessor shall extend to and bind any surface owner or tenant occupying the same premises covered by this Lease.

13. SURRENDER. It is agreed that Lessee at any time after the first five (5) years from the effective date of this Lease shall have the right to surrender or cancel this Lease on all or any part of the acreage by delivering or mailing to the Lessor notice of such surrender or placing the same of record in the proper county where acreage included therein is located, upon the payment or tender of One Dollar (\$1.00) to Lessor and all other amounts then due Lessor as provided herein, and thereupon Lessor shall be released and discharged from all payments, obligations, covenants and conditions herein contained and this Lease shall be null and void as to the land in respect to which a surrender is made. In the event of a surrender by Lessor of all its rights on a part of this leased acreage only, thereafter the amount of delay rentals provided above shall be reduced proportionately on an acreage basis, but as to the portion of the acreage not released, the terms and provisions of this Lease shall continue and remain in full force and effect for all purposes.

14. CONVEYANCE OF PREMISES. In case of a conveyance of all or a part of the above-described land, Lessee may continue to make all payments to Lessor until furnished with a certified copy of any such deed of conveyance or other documents or proof to enable Lessee to identify the land conveyed as being all or part of said land; or on written notice of any such conveyance Lessee may hold all payments until furnished with such copy of other documents or proof,

RECEIVED
10/20/2023

FEB 25 1983

OIL AND GAS DIVISION
WV DEPARTMENT OF MINES

and in case of any division of the leased premises after this Lease is executed shall apportion the rental according to acreage.

15. FEDERAL AND STATE LAWS. All express and implied covenants of this Lease shall be subject to all Federal and State laws, executive orders, rules, regulations and requests, including but not limited to drilling, reworking and producing operations, and this Lease shall not be terminated in whole or in part nor Lessee held liable in damages for failure to comply therewith, if compliance is prohibited by, or if such failure is the result of any such law, order, rule, regulation or request whether or not subsequently determined to be invalid; or because of Lessee's failure to comply with any express or implied covenants of this Lease if such failure is the result of governmental authority, war, Act of God, acts of the public enemy, wars, insurrections or riots, strike, exhaustion or unavailability or delays in delivery of any product, labor, service or material, fire, explosion, flood, lockouts, or any other cause reasonably beyond the control of Lessee.

16. ASSIGNMENT. All or any part of interests and rights acquired under this Lease may be assigned to any reputable firm or corporation approved by Lessor but said assignment shall not be in effect until such time as Lessee notifies the agent of Lessor, Harry McMullan, Jr., by certified mail, addressed to Route # 5, Box 394, Washington, North Carolina 27889, and in such notice specifically advises the rights and interests to be assigned, to whom they are proposed to be assigned and a copy of the proposed assignment agreement. After such assignment has been approved by Lessor and returned to Lessee with evidence of such approval, Lessee shall furnish said McMullan with the recording data covering said assignment. The above right of assignment and the Lessor's approval thereof shall not extend to and include the already approved merger of the Lessee into Columbia Gas Trans-

mission Corporation and Lessee's rights in said lease thus acquired by said Columbia Gas Transmission Corporation as a result of said merger and consolidation shall not be affected in any way by said merger and consolidation. Lessor expressly waives the approval and notice requirement provided above with respect to this transfer of interests and rights of Lessee to Columbia Gas Transmission Corporation.

17. DEFERMENT OF DRILLING OPERATIONS. The Lessee has the option at all times while this lease is in effect to drill or not drill, provided the minimum annual rental hereinbefore provided is paid to Lessor. This latter provision shall not extend to relieve Lessee of any implied covenant Lessee would otherwise have to drill any offset well or wells on the Leased premises to protect the same from drainage while Lessee retains the same.

18. SUCCESSORS AND ASSIGNS. This Lease, together with its terms, conditions and provisions, shall extend to and be binding upon the parties and their respective successors and assigns. Reference herein to Lessor and Lessee shall include reference to their respective successors and assigns.

19. ENTIRE CONTRACT. It is agreed that no verbal representations or promises have been made or relied upon by Lessor or Lessee supplementing, modifying, or as an inducement to execute this agreement.

WITNESS the following signatures and seals the day and year first above written.

ATTEST:

J. B. Rutledge
~~Secretary~~ - J. B. Rutledge
Assistant Secretary

WITNESS:

Shirley S. Chesser

CONNECTICUT GENERAL LIFE
INSURANCE COMPANY

By

G. H. Beadles

~~President~~

G. H. Beadles

Second Vice President

Harry McMullan, Jr.
Harry McMullan, Jr. (SEAL)

RECEIVED 10/20/2023

FEB 25 1983

OIL AND GAS DIVISION
WV DEPARTMENT OF MINES

WITNESS:

Burton E. Chason

Edward W. ...

Nova S. McMullan (SEAL)

John G. Davisson (SEAL)
John G. Davisson, Trustee

COLUMBIA GAS TRANSMISSION CORPORATION
successor to

THE MANUFACTURERS LIGHT AND
HEAT COMPANY

By: J. E. Alvin
Vice President
Pittsburgh Division

8007
528

ATTEST:

Betty J. Wells

STATE OF TEXAS)
COUNTY OF DALLAS)

To Wit:

I, Betty J. Wells, a notary public of said county,
do certify that G. H. Beadles who signed the writing above (or
hereto annexed), bearing date the 10th day of August, 1971,
for CONNECTICUT GENERAL LIFE INSURANCE COMPANY, a corporation, has
this day in my said county, before me, acknowledged the said writing to be
the act and deed of said corporation.

Given under my hand this 16th day of August, 1971. My
commission expires: June 1, 1973.

Betty J. Wells
Notary Public

SEAL

10/20/2023

RECEIVED


FEB 25 1983

OIL AND GAS DIVISION
WV DEPARTMENT OF MINES

STATE OF NORTH CAROLINA)
) To Wit:
COUNTY OF BEAUFORT)

I, Shirleyan B. Chesson, a notary public of said county, do certify that Harry McMullan, Jr., and Neva S. McMullan, whose names are signed to the writing above (or hereto annexed) bearing date the 10th day of August, 1971, have this day acknowledged the same before me, in my said county.

Given under my hand this 10th day of August, 1971. My commission expires January 11, 1975.



Shirleyan B. Chesson
Notary Public

STATE OF WEST VIRGINIA)
) To Wit:
COUNTY OF LEWIS)

I, Alma M. Schradler, a notary public of said county, do certify that John G. Davisson, Trustee, whose name is signed to the writing above (or hereto annexed) bearing date the 10th day of August, 1971, has this day acknowledged the same before me, in my said county.

Given under my hand this 10th day of August, 1971. My commission expires: March 24 1974.

Alma M. Schradler
Notary Public
County, West Virginia

RECEIVED

FEB 15 1983

OIL AND GAS DIVISION
WV DEPARTMENT OF MINES

10/20/2023


COMMONWEALTH OF PENNSYLVANIA
STATE OF WEST VIRGINIA
COUNTY OF ALLEGHENY

To Wit:

I, Walter A. Perrin, a notary public of said county,
do certify that W. E. Almqvist who signed the writing

above (or hereto annexed), bearing date the 10th day of August,
1971, for COLUMBIA GAS TRANSMISSION CORPORATION successor to
THE MANUFACTURERS LIGHT AND HEAT COMPANY, a corporation,
has this day in my said county, before me, acknowledged the said writing
to be the act and deed of said corporation.

Given under my hand this 13th day of September, 1971.



My Commission expires: _____

WALTER A. PERRIN, Notary Public
Allegheny Co., Pa.
My Commission Expires
February 1, 1973

Walter A. Perrin
Notary Public

West Virginia Randolph County Court Clerk's Office: SEP 27 1971

This Instrument was this day presented to me in my office, and
therein together with the Certificate thereto annexed, is
admitted to record.

George H. ... Clerk

FILED
1971 SEP 27 AM 9:29

10/20/2023



1) Date: February 8, 19 83
 2) Operator's Well No. A-1230 McMullan
 3) API Well No. 47 083 0690 -REN
 State County Permit

DRILLING CONTRACTOR:
Development Drilling
P. O. Box 1740
Clarksburg, WV 26301

STATE OF WEST VIRGINIA
 DEPARTMENT OF MINES, OIL AND GAS DIVISION

RENEWED

OIL AND GAS WELL PERMIT APPLICATION

- 4) WELL TYPE: A Oil / Gas XX /
 B (If "Gas", Production / Underground storage / Deep / Shallow XX /)
- 5) LOCATION: Elevation: 2780' Watershed: Middle Fork River
 District: Middle Fork County: Randolph Quadrangle: Cassity 7.5'
- 6) WELL OPERATOR Allegheny Land & Mineral Co. 11) DESIGNATED AGENT Daniel L. Wheeler
 Address P. O. Box 1740 Address P. O. Box 1740
Clarksburg, WV 26301 Clarksburg, WV 26301
- 7) OIL & GAS ROYALTY OWNER Harry McMullan 12) COAL OPERATOR Amax Coal International Coa
 Address P. O. Box 8 Address 105 S. Meridan 119 Washington St
Washington, N.C. 27889 Ind., Ind. 46275 Lewisburg, WV 249
 Acreage 1000
- 8) SURFACE OWNER Harry McMullan 13) COAL OWNER(S) WITH DECLARATION ON RECORD:
 Address P. O. Box 8 Name Harry McMullan
Washington, D. C. 27889 Address P. O. Box 8
 Acreage 1000 Name John G. Davisson, Trustee
 Address 1 East 4th Street
Weston, WV 26452
- 9) FIELD SALE (IF MADE) TO: 14) COAL LESSEE WITH DECLARATION ON RECORD:
 Address Columbia Gas Transmission Name International Coal Amax Coal
P. O. Box 1273, Charleston, WV 25325 Address 119 Washington St. 105 S. Meridan
Jane Lew, WV 26378 Lewisburg, WV 24901 Ind., Ind. 46
- 15) PROPOSED WORK: Drill XX / Drill deeper / Redrill / Fracture or stimulate
 Plug off old formation / Perforate new formation
 Other physical change in well (specify)

RECEIVED

FEB 14 1983

OIL AND GAS DIVISION
 WV DEPARTMENT OF MINES

16) GEOLOGICAL TARGET FORMATION, Benson

- 17) Estimated depth of completed well, 5300' feet
 18) Approximate water strata depths: Fresh, 926' feet; salt, feet.
 19) Approximate coal seam depths: 876-880 Is coal being mined in the area? Yes

20) CASING AND TUBING PROGRAM

CASING OR TUBING TYPE	Size	SPECIFICATIONS			FOOTAGE INTERVALS		CEMENT FILL-UP OR SACKS (Cubic feet)	PACKERS
		Grade	Weight per ft.	New	Used	For drilling		
Conductor	16"				X	20'	20'	Kinds Cement to suri
Fresh water	8 5/8"							Sizes Cement to suri
Coal	8 5/8"			X		1100'	1100'	Depths set Req. by Rule 15.0
Intermediate			20#					Perforations: Top Bottom
Production	4 1/2"		10-30#	X		5300'	5300'	
Tubing								
Liners								

21) EXTRACTION RIGHTS

Check and provide one of the following:
 Included is the lease or leases or other continuing contract or contracts by which I hold the right to extract oil or gas.
 The requirement of Code 22-4-1-(c) (1) through (4). (See reverse side for specifics.)

22) ROYALTY PROVISIONS

Is the right to extract, produce or market the oil or gas based upon a lease or other continuing contract or contracts providing for flat well royalty or any similar provision for compensation to the owner of the oil or gas in place which is not inherently related to the volume of oil or gas so extracted, produced or marketed? Yes No

If the answer above is No, nothing additional is needed. If the answer is Yes, you may use Affidavit Form IV-60.

23) Required Copies (See reverse side.)

24) Copies of this Permit Application and the enclosed plat and reclamation plan have been mailed by registered mail or delivered by hand to the above named coal operator, coal owner(s), and coal lessee on or before the day of the mailing or delivery of this Permit Application to the Department of Mines at Charleston, West Virginia.

Notary: [Signature]
 My Commission Expires February 14, 1989

Signed: [Signature]
 Its: Vice President

OFFICE USE ONLY
 DRILLING PERMIT

Permit number 47-083-0690-REN.

March 1

10/20/2023 83

This permit covering the well operator and well location shown below is evidence of permission granted to drill in accordance with the pertinent legal requirements subject to the conditions contained herein and on the reverse hereof. Notification must be given to the District Oil and Gas Inspector. (Refer to No. 10) Prior to the construction of roads, locations and pits for any permitted work. In addition, the well operator or his contractor shall notify the proper district oil and gas inspector 24 hours before actual permitted work has commenced.)
 November 1, 1983

Permit expires

unless drilling is commenced prior to that date and prosecuted with due diligence.

Bond: <u>BB</u>	Agent: <u>[Signature]</u>	Plat: <u>[Signature]</u>	Casing: <u>[Signature]</u>	Fee: <u>234.75</u>
-----------------	---------------------------	--------------------------	----------------------------	--------------------

[Signature]
 Administrator, Office of Oil and Gas

NOTE: Keep one copy of this permit posted at the drilling location.

FILE

Line Item Explanation

- 1) Date of Application
- 2) Your well name and number
- 3) To be filled out by office of oil & gas
- 4A) "Oil" means natural crude oil or petroleum and other hydrocarbons, regardless of gravity, which are produced at the well in liquid form by ordinary production methods and which are not the result of condensation of gas after it leaves underground reservoirs: "Gas" means all natural gas and all other fluid hydrocarbons not defined as oil.
- 4B) "Shallow well" means any well drilled and completed in a formation above the top of the uppermost member of the "Onondaga Group" or a depth less than six thousand feet, whichever is shallower.
"Deep well" means any well drilled and completed in a formation at or below the top of the uppermost member of the "Onondaga Group" or at a depth less than six thousand feet, whatever is shallower.
- 5) Where well is located
- 6) Before a permit can be issued in a corporation, company partnership, or fictitious name, the name must be registered with the Secretary of State Office
- 7) Use separate sheet if necessary
- 8) Present surface owner at time application is filed.
- 9) Optional
- 11) See Reg. 7.01 relating to code §22-4-1k
- 12) "Coal Operator" means any persons, firm, partnership, partnership association or corporation that proposes to or does operate a coal mine. See Note 24
- 13 & 14) As per §22-4-20; See Note 24
- 15) Work that will be attempted—A separate Form IV-2 shall not be required for fracturing or stimulating a well where fracturing or stimulating is to be part of the work for which a permit is sought and is noted as such on the Form IV-2 filed in connection therewith.
- 16) Anticipated formation for which well will be completed
- 17) Self explanatory
- 18) Depth to deepest freshwater, and shallowest salt water, taken from nearby wells corrected for differences in elevation
- 19) All coal seam depths
- 20) Proposed casing program and cementing refer to Code 22-4-5, 22-4-6, 22-4-7, 22-4-8, 22-4-8a Reg 9.01, 15.01, 15.02, 15.03, 15.04, 25.01, 25.02, 25.03, 25.04
- 21) Code 22-4-11(c) - In lieu of filing the lease or leases or other continuing contract or contracts, the applicant for a permit described herein may file the following:
 - (1) A brief description of the tract of land including the district and county wherein the tract is located;
 - (2) The identification of all parties to all leases or other continuing contractual agreements by which the right to extract, produce or market the oil or gas is claimed;
 - (3) The book and page number wherein each such lease or contract by which the right to extract, produce or market the oil or gas is recorded;
 - (4) A brief description of the royalty provisions of each such lease or contract.
- 22) Code 22-4-11(d) and 22-4-11(e).
- 23) Regulation 7.02 of the Department of Mines provides that the original and four copies of Form IV-2 must be filed with the Department, accompanied by (i) a plat in the form prescribed by Regulation 11, (ii) a bond in one of the forms prescribed by Regulation 12, or in lieu thereof the other security allowed by Code §22-4-2, (iii) Form IV-9, "Reclamation Plan", applicable to the reclamation required by Code §22-4-12b and Regulation 23, (iv) unless previously paid on the same well, the fee required by Code §22-4-12a, and (v) if applicable, the consent required by Code §22-4-8a from the owner of any water well or dwelling within 200 feet of the proposed well.
- 24) The above named coal operator, coal owner(s), and coal lessee are hereby notified that any objection they wish to make or are required to make by Code §22-4-3 must be filed with the Department of Mines within fifteen (15) days after the receipt of this Application by the Department.

The following waiver must be completed by the coal operator and by any coal owner or coal lessee who has recorded a declaration under Code 22-4-20, if the permit is to be issued within fifteen (15) days of receipt thereof.

WAIVER

The undersigned coal operator _____ / owner _____ / lessee _____ / of the coal under this 10/20/2023 examined this proposed well location. If a mine map exists which covers the area of the well location, the well location has been added to the mine map. The undersigned has no objection to the work proposed to be done at this location, provided, the well operator has complied with all applicable requirements of the West Virginia Code and the governing regulations.


Date: _____, 19____

By _____

Its _____



Date April 6, 1982
Well No. A-1230
API No. 47 - 083 - 0690-
State County Permit
Rev.



State of West Virginia
Department of Mines
Oil and Gas Division

CONSTRUCTION AND RECLAMATION PLAN

Company Name Allegheny Land & Mineral Co.
Address P. O. Box 1740
Clarksburg, West Virginia
Telephone 623-6671
Landowner Westvaco

Designated Agent J. Ronald Cullen
Address P. O. Box 1740
Clarksburg, West Virginia
Telephone 623-6671
Soil Cons. District Tygarts Valley

Revegetation to be carried out by Halls Reclamation, Inc. (Agent)

This plan has been reviewed by Tygart Valley SCD. All corrections
and additions become a part of this plan. 11-10-82 Junior Hydrix
(Date) (SCD Agent)

ACCESS ROAD

LOCATION

Structure Drainage Ditch (A)
Spacing Earthen
Page Ref. Manual 1-10

Structure Drainage Ditch (1)
Material Earthen
Page Ref. Manual 1-10

Structure Culverts (B)
Spacing 12" Min. I. D. (Where needed)
Page Ref. Manual 1-8

Structure Rip-Rap **RECEIVED**
Material Rock
Page Ref. Manual N/A APR 15 1982

Structure Rip-Rap (C)
Spacing Rock
Page Ref. Manual N/A

Structure OIL AND GAS DIVISION (3)
Material WV DEPARTMENT OF MINES
Page Ref. Manual

All structures should be inspected regularly and repaired if necessary. All commercial timber to be cut and stacked. All brush and small timber to be cut and removed from site before dirt work begins.

REVEGETATION

TREATMENT AREA I

TREATMENT AREA II

Lime 3 Tons/acre
or correct to pH 6.5

Lime 3 Tons/acre
or correct to pH 6.5

Fertilizer 600 lbs/acre
(10-20-20 or equivalent)

Fertilizer 600 lbs/acre
(10-20-20 or equivalent)

Mulch Straw 2 Tons/acre
Seed* Kentucky 31 40 lbs/acre
Domestic Ryegrass 10 lbs/acre
Birdsfoot Trefoil 10 lbs/acre

Mulch Straw 2 Tons/acre
Seed* Kentucky Fescue 40 lbs/acre
Domestic Ryegrass 10 lbs/acre
Birdsfoot Trefoil 10 lbs/acre

*Inoculate all legumes such as vetch, trefoil and clovers with the proper bacterium. Inoculate with 3X recommended amount.

NOTES: Please request landowners' cooperation to protect new seedling for one growing season. Attach separate sheets as necessary for comments.

PLAN PREPARED BY J. Ronald Cullen 10/20/2023

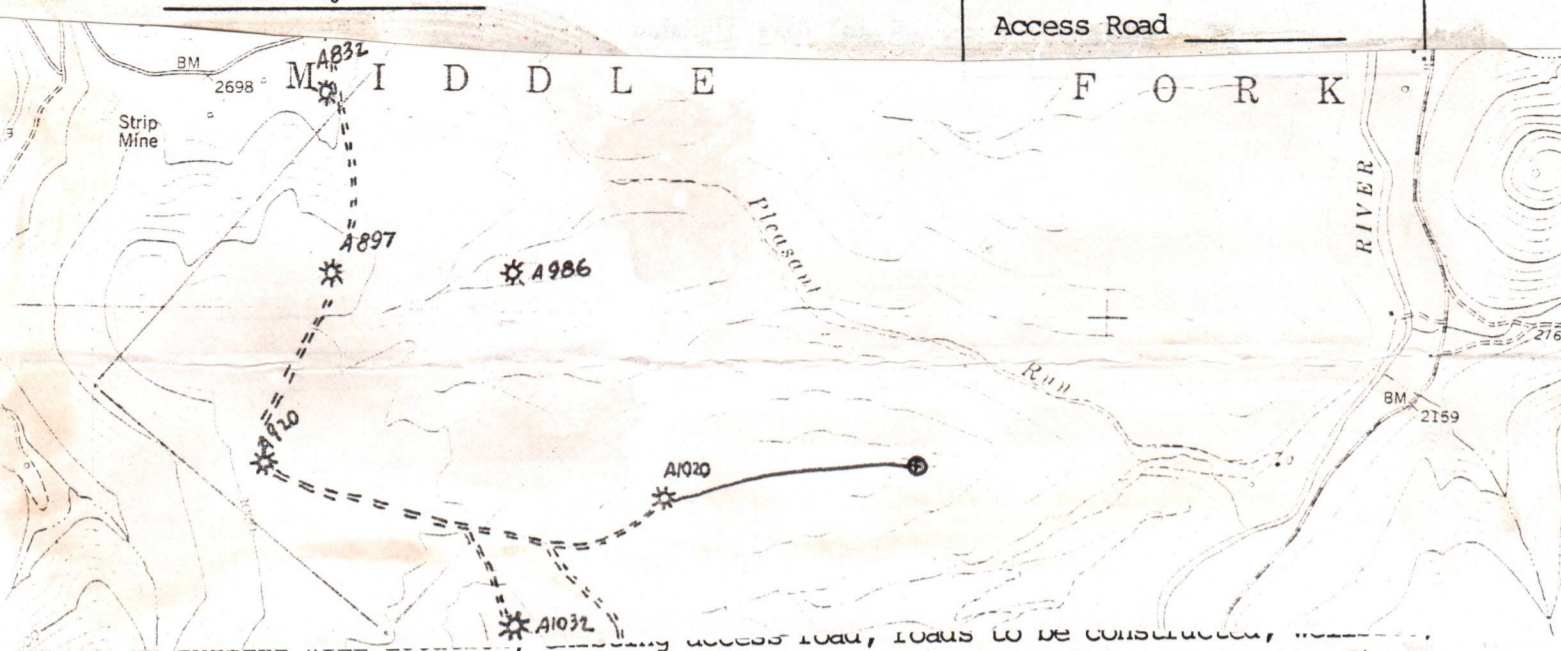
ADDRESS P. O. Drawer 1740

Clarksburg, West Virginia 26301-1740

PHONE NO. 623-6671

ATTACH OR PHOTOCOPY SECTION OF
INVOLVED TOPOGRAPHIC MAP.
QUADRANGLE Cassity 7.5

LEGEND
Well Site ○
Access Road _____



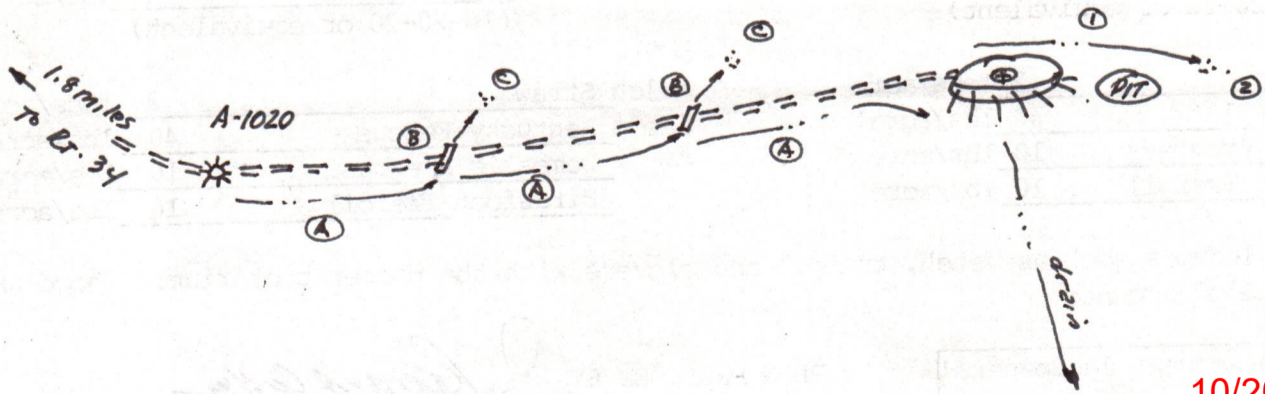
...ing access road, roads to be constructed, ...
drilling pits and necessary structures numbered or lettered to correspond with the first
part of this plan. Include all natural drainage.

LEGEND

Property boundary	——▲——▲——▲——▲——	Diversion	//////
Road	====	Spring	○→
Existing fence	—x—x—x—x—	Wet Spot	☼
Planned fence	—/—/—/—/—	Building	■
Stream	~~~~~	Drain pipe	—○→○→
Open ditch	----->	Waterway	←====

COMMENTS:

Slope of access road 6% -- Cuts to be on a 2:1 slope or less. Access road subject to
change by company of landowner. All ditches and culverts will be maintained after
construction is completed.



10/20/2023

ASSIGNMENT OF DRILLING AND PRODUCTION RIGHTS

THIS AGREEMENT, made this 4th day of January, 1973, by and between COLUMBIA GAS TRANSMISSION CORPORATION, a Delaware corporation having an office and place of business at 800 Union Trust Building, Pittsburgh, Pennsylvania 15219, hereinafter referred to as "Columbia,"

A
N
D

ALLEGHENY LAND AND MINERAL COMPANY, a corporation having an office and place of business at 227 Washington Avenue, Clarksburg, West Virginia 26301, hereinafter referred to as "Allegheny."

WITNESSETH:

WHEREAS, Columbia is the present lessee and owner of certain oil and gas leases, including all the leasehold oil and gas and all the leasehold oil and gas interests and rights in, upon and underlying approximately 12,872 acres of land situate in Randolph and Upshur Counties, West Virginia, as shown on Schedule of Leases attached hereto and made a part hereof as Exhibit "A"; and

WHEREAS, said acreage of approximately 12,872 acres has, for purposes of this agreement, been divided into four (4) sections, as indicated on map attached hereto and made a part hereof as Exhibit "B"; and

WHEREAS, Allegheny has requested Columbia to assign to it the shallow drilling and production rights and the right to enter upon the said acreage to drill, test, produce and develop gas from any new well or wells that Allegheny may hereafter drill and complete on said acreage; and

RECEIVED

FEB 25 1983

OIL AND GAS DIVISION
WV DEPARTMENT OF MINES

WHEREAS, Columbia has agreed to assign and lease said interests, rights and privileges on said acreage to Allegheny, subject to the terms, conditions, reservations and exceptions hereinafter set forth in order to have said acreage tested and developed for natural gas in return for Columbia's right, inter alia, to purchase any gas or oil that may be developed therefrom in the manner hereinafter provided.

NOW, THEREFORE, in consideration of the sum of ONE AND 00/100 DOLLAR (\$1.00), in hand paid by Allegheny to Columbia, the receipt of which is hereby acknowledged, and in consideration of the mutual covenants and agreements hereinafter set forth, the parties hereto mutually agree as follows:

1. Columbia does hereby assign, transfer and set over unto Allegheny, for and during the period of time this agreement remains in effect, the right to enter upon, drill, test, produce and develop shallow oil and gas only in all the shallow oil and gas sands or horizons underlying all the acreage described and included in the oil and gas leases described and identified in Exhibit "A" attached hereto and made a part hereof, such shallow oil and gas sands or horizons being more particularly defined herein as all those oil and gas sands or horizons beginning at the surface and extending down to and including the depth of 5,000 feet below such surface, subject to the terms and conditions of the said original leases, together with any amendments thereto, and the terms and conditions of this agreement.

EXCEPTING AND RESERVING unto Columbia, its successors and assigns, (i) the right to enter upon, drill, produce, explore and develop all the oil and gas from any deeper oil and gas sands or horizons underlying the acreage; and (ii) any and all leasehold right, title and interest in and to any gas storage rights and privileges, express or implied, in any and all oil and sands or horizons underlying the aforesaid leasehold acreage, together with any rights or privileges therein granted which are

RECEIVED

FEB 25 1983

OIL AND GAS DIVISION
WV DEPARTMENT OF MINES

10/20/2023

...necessary or incidental to the conduct of gas storage operations on the acreage included in said oil and gas leases.

2. Other than to represent that it has not previously granted or assigned to any other person, persons or corporation any assignment or farm out of drilling rights adverse to the rights granted in this agreement, Columbia makes no warranties of title conveyed under the oil and gas leases above referred to or of its title to the leasehold estates, it being understood that Allegheny will assume the risk of proving title and will do any curative work it and its attorney deem necessary, at its own expense, saving Columbia harmless from any claims or demands on the part of any person or persons or corporation claiming title adversely to Columbia or to its lessors.

3. Allegheny covenants and agrees that during the calendar year 1973 it will, at its sole cost and expense, drill or cause to be drilled five (5) wells on the acreage covered by the oil and gas leases comprising Exhibit "A" hereto, with at least one (1) well being drilled on each of the four (4) sections shown on the map attached hereto as Exhibit "B," said wells to be drilled with due diligence and in a good and workmanlike manner in accordance with accepted practices followed by prudent drilling operators in that geographic area until each well has been drilled to a depth sufficient to test the Benson Sand Horizon. The exact location of any wells shall be determined by Allegheny, but Allegheny covenants and agrees not to drill any new well or wells closer than 1,500 feet to any well then being operated by Columbia or by third parties on acreage included on any leased premises assigned herein.

4. During the drilling of any well on the above-described land or on unitized area including such land or any part thereof, Allegheny shall furnish Columbia with a ^{10/20/2023} copy of a daily drilling report, and Columbia's representatives shall have access to the premises and derrick floor at all times during the

drilling, coring, logging and testing of formations encountered, including but not limited to copies of logs, core analyses, drill stem tests and fluid analyses. Representative samples of drill cuttings taken at intervals of ten (10) feet or less from the surface to the total depth shall be saved, washed and dried and supplied to Columbia; and Columbia shall have the right to examine and chip at any time any cores taken. Allegheny shall also notify Columbia of any intended coring, logging, testing and the encountering and drilling of all potential pay zones in time for Columbia's representatives to be present and to witness such operations. Allegheny further agrees, upon completion of any well drilled hereunder, to deliver to Columbia (i) a complete log thereof, certified as being correct; (ii) a gamma ray log from surface to total depth; (iii) a gamma gamma density log with caliper and an induction log to the total depth drilled; and (iv) any other logs and surveys, drill stem tests, core analyses and fluid analyses made and not previously delivered.

5. All samples and copies of reports, logs, tests and other well drilling information to be furnished to Columbia shall be given or mailed to:

P. S. Tremel, Senior Geologist
Columbia Gas Transmission Corporation
800 Union Trust Building
Pittsburgh, Pennsylvania 15219

and all other notices required hereunder to be furnished to Columbia shall be given or mailed to:

W. A. Perrin, Manager
Land, Leasing and Rights of Way
Columbia Gas Transmission Corporation
800 Union Trust Building
Pittsburgh, Pennsylvania 15219

RECEIVED

FEB 25 1983

OIL AND GAS DIVISION
WV DEPARTMENT OF MINES

6. Allegheny agrees to furnish all labor, materials, supplies and equipment and to pay all other costs and expenses in connection with the locating, drilling, equipping and operating of each well drilled by it on the leasehold acreage included hereunder. Allegheny covenants and agrees for itself, its successors and assigns, to and with Columbia, its successors and

10/20/2023

...that if and when any of the wells drilled by Allegheny on the leasehold acreage set forth in Exhibit "A" ceases producing gas or oil in paying quantities or is of no further use to Allegheny, Allegheny will plug or cause to be plugged and abandon said well at its own cost and expense in accordance with the laws of the State of West Virginia then in force and regulating the plugging of oil and gas wells. Allegheny further covenants and agrees that it will save harmless Columbia, its successors and assigns, of and from any loss, damage and penalty through its failure, if any, to plug said well or wells as herein provided.

7. Before Allegheny abandons any well on the land herein described, it shall give to Columbia thirty (30) days' notice in writing of its intention to abandon such well, during which period of thirty (30) days Columbia shall have the right to purchase the well and materials thereon, together with the leasehold estates necessary to operate the well or drill it deeper, all for the sum of money equal to the market value of the material in and upon the well at the time; provided, however, that in the event the rig or other equipment used to drill the well is on the well location at the time such notice is to be given, then Allegheny shall give to Columbia only twenty-four (24) hours' notice by telephone, exclusive of Saturdays, Sundays and national holidays. If Columbia purchases such well, materials and estates, Allegheny shall execute and deliver to Columbia the proper instruments of transfer therefor.

8. In the event the wells to be drilled by Allegheny during 1973 are commercially productive, Allegheny shall have the right to drill five (5) additional wells on each of the four (4) sections as shown on Exhibit "B" hereto during calendar year 1974 and continuing at the rate of five (5) wells per section during successive years. Such additional wells shall be drilled on mutually agreed spacing until the acreage covered hereunder is exhausted or until Allegheny chooses to discontinue its drilling operations. It is understood between the parties hereto that each

10/20/2023

RECEIVED

FEB 25 1983

OIL AND GAS DIVISION
WV DEPARTMENT OF MINES

if the four (4) sections shall stand alone insofar as the continuous drilling obligation is concerned. It is further agreed that in the event Allegheny shall fail to drill at least one (1) well on any one or more of the four (4) sections during calendar year 1974 or any year thereafter, this agreement shall terminate with respect to that particular section or sections, but Allegheny shall be permitted to continue operations and production for any well or wells already in existence thereon.

9. If one or more of Allegheny's original test wells should prove inconclusive, Allegheny shall not be committed to the obligation to drill five (5) additional wells on the section on which such well is located unless the parties hereto negotiate for the drilling of a second test well on that section.

10. The parties hereto agree that Columbia shall have the option on a well-by-well basis to purchase any and all gas in commercially productive quantities that may hereafter be produced by Allegheny from any of the leasehold acreage included in the leases in Exhibit "A"; provided that Columbia shall notify Allegheny in writing of its desire to exercise this option within fifteen (15) days after being advised by Allegheny that commercially productive quantities of gas are available. Allegheny shall promptly thereafter secure the approval of the Federal Power Commission for the sale of such gas. Allegheny further agrees that Columbia shall also have the option to purchase any and all gas developed from any additional oil and gas leases which Allegheny may in the future acquire in the immediate area.

RECEIVED

FEB 25 1983

OIL AND GAS DIVISION
WV DEPARTMENT OF MINES

Any gas Columbia purchases hereunder from Allegheny shall be purchased pursuant to the terms of Columbia's standard purchase agreement, a copy of which, identified as Exhibit "C," is attached hereto and made a part hereof. Allegheny agrees upon tender by Columbia to Allegheny, to promptly execute said gas purchase agreement and to sell said gas to Columbia at at a rate of \$2 and 45/100 DOLLARS (\$2.45) per Mcf as provided for hereunder.

10/20/2023

In the event Columbia should elect not to exercise its option to purchase the gas from any well or wells drilled pursuant to this agreement, Allegheny shall have the right to sell said gas elsewhere.

11. Should the first well or any subsequent wells drilled hereunder by Allegheny produce gas in commercially productive quantities, Allegheny shall make any and all royalty payments for gas or oil that may become due and payable to any lessor named in the leases set forth in Exhibit "A" as a result of Allegheny's producing gas or oil in commercially productive quantities from any well or wells drilled on said leasehold acreage. Upon demand by Columbia, Allegheny shall furnish Columbia a monthly statement of all royalty payments made to any of said lessors. At its election, Columbia has the right, but not any obligation, should Allegheny default or fail to pay royalty payments to lessors, to pay such royalty payments and deduct the same from any profits otherwise due to Allegheny for gas purchases.

12. Allegheny shall have the option to participate in any deep well or wells drilled on the acreage covered by Exhibit "A" hereto, it being understood that a deep well shall be defined as a well drilled to a depth below 5,000 feet from the surface. The extent of Allegheny's participation in such deep well or wells shall not exceed fifty percent (50%). In the event this agreement shall be terminated as provided for herein with respect to one or more of the four (4) sections defined in Exhibit "B," Allegheny's right of participation in any deep well or wells in that section or sections shall also terminate.

13. Allegheny shall pay to Columbia the following overriding royalties on commercially productive gas produced by Allegheny pursuant to this agreement:

(a) No overriding royalty shall be paid on production resulting from the original five (5) wells drilled pursuant to paragraph 3 hereof.

RECEIVED

FEB 25 1983

OIL AND GAS DIVISION
WV DEPARTMENT OF MINES

10/20/2023

After all costs in connection with the drilling of the wells have been recovered, Allegheny shall pay to Columbia a 1/32 overriding royalty on production from all wells, other than the original five (5), drilled by Allegheny under the rights granted to it hereunder, i.e., to a depth of up to 5,000 feet.

(c) After recovering all its costs in connection with the construction thereof, Allegheny will pay to Columbia a 1/16 overriding royalty on all its production from deep wells in which Allegheny participates as provided in paragraph 12.

14. Allegheny shall have the right to terminate this agreement as to any leasehold acreage unoperated by Allegheny upon written notice being given to Columbia within thirty (30) days following the completion of any subsequent well drilled hereunder, in which event Allegheny shall reassign to Columbia any and all such unoperated leasehold acreage, but Allegheny shall retain its interest in all producing wells theretofore drilled by it.

In the event of the termination of this agreement for any reason, including bankruptcy or insolvency as hereinafter described, provided Allegheny has previously drilled and completed a producing well on any lease included herein, Allegheny shall have the right to retain the shallow production rights only in and to that portion of any operated lease within a diameter of 1,500 feet of each then commercially productive well drilled by Allegheny on any leases in Exhibit "A," subject to gas purchase rights of Columbia provided in paragraph 10.

RECEIVED

FEB 25 1983

OIL AND GAS DIVISION
WV DEPARTMENT OF MINES

15. Should this agreement be terminated for any reason, including bankruptcy or insolvency, Allegheny shall promptly, upon demand being made by Columbia, reassign to Columbia, pursuant to a proper legal assignment in recordable form approved by Columbia, all the shallow drilling rights and interests in and to any leases unoperated by Allegheny set forth in Exhibit "A" free and clear of any liens or encumbrances placed or permitted to be placed thereon by any action or inaction of Allegheny.

10/20/2023

Should either party breach this agreement in any of the ways hereinafore set forth in any paragraph in this agreement, the other party shall have, in addition to the rights of reassignment hereinafore set forth, the right to take any other appropriate legal action it may elect to take for breach of contract.

16. Should Columbia desire to convert and operate wells in the area of acreage subject to this agreement as a gas storage field, Columbia is hereby given the option to purchase any well or wells that Allegheny has drilled and is operating hereunder at a consideration of either the depreciated original cost calculated on a unit-of-production basis, or the value of reserves remaining calculated to an abandonment pressure of 15 psig and at the then purchase price of gas, whichever is greater. Such option shall include not only remaining gas wells but all other tangible or intangible property rights of Allegheny which Columbia might require for storage purposes. In the event that the value of the well or wells to be calculated in the manner established herein cannot be mutually agreed upon by Columbia and Allegheny, the matter of value shall be submitted to arbitration and the value so determined shall be final and binding upon both parties to this agreement.

RECEIVED

FEB 25 1983

OIL AND GAS DIVISION
WEST VIRGINIA DEPARTMENT OF MINES

17. Allegheny shall be responsible for all operations to be performed by Allegheny under this agreement and shall protect, indemnify and save Columbia harmless from and against any and all liability, loss and damage arising from or in connection with its own operations including, but not limited to, all claims, demands, suits, judgments and liens brought or recovered against Columbia or imposed or claimed against the property of Columbia by or on behalf of any person or persons, firms or corporations on account of any injury or death to any person, as well as any loss or damage to any property of any person or persons, including lessors, caused by or growing directly or indirectly out of the

10/20/2023

operations hereunder.
pursuant to this agreement, provided the same be caused by the fault,
failure or negligence of Allegheny, its employees, agents or any
contractor hired by it to perform operations hereunder.

Allegheny shall carry Workmen's Compensation and
Employers' Liability Insurance to fully comply with the laws of
the state of West Virginia in connection with the work to be per-
formed by it in its operations hereunder. Allegheny shall at all
times while any operations are being performed under this agree-
ment, at its own expense, carry and keep in effect public liabil-
ity insurance, including contractual liability, endorsement and
automobile liability insurance in the minimum limits for personal
injury, including death, of \$100,000.00 for any one person, and
\$300,000.00 for each accident and \$100,000.00 aggregate for lia-
bility for property damage, to protect against all claims for
personal injury, death and property damage sustained or alleged
to be sustained by any persons, including employees or agents of
Allegheny, caused by or growing out of any operations performed
under this agreement, provided the same be performed by Allegheny
or its contractors.

RECEIVED

FEB 25 1983

OIL AND GAS DIVISION
WV DEPARTMENT OF MINES

18. In the event bankruptcy or other insolvency pro-
ceedings should be instituted by or against Allegheny, either by
voluntary or involuntary petition, or in the event of the commence-
ment of any other proceeding or by or under any bankruptcy or
debtor's laws for the relief or reorganization of Allegheny, in-
cluding composition, extension, arrangement, receivership or
other readjustment proceedings, and if any such proceedings are
not terminated within one hundred twenty (120) days after the
institution of such proceedings, all of the interest, rights and
privileges of Allegheny as to any of the leasehold acreage de-
scribed in Exhibit "A" at that time being unoperated by Allegheny
shall terminate. 10/20/2023

19. This agreement constitutes the entire contract
between the parties hereto, and no change, alteration or

... of this agreement shall be null and void unless the same is in writing, signed by the parties hereto, and no prior course of dealing with the parties shall be construed to alter the terms hereof.

20. This agreement and any rights arising thereunder may not be transferred or assigned by Allegheny without the written consent of Columbia, but Columbia may transfer or assign its rights to any successors, assignee or any affiliated company with Columbia that is now in existence or that later may be formed as a subsidiary company of The Columbia Gas System, Inc., without prior written consent by Allegheny.

21. It is expressly agreed that Columbia, in assigning the aforesaid drilling rights, makes no warranty of title to the oil and gas underlying any of the aforesaid leases; but Allegheny covenants and agrees, prior to offering gas or oil for sale to Columbia, that it has a good and marketable leasehold title to said gas or oil.

RECEIVED

FEB 25 1983

OIL AND GAS DIVISION
WV DEPARTMENT OF MINES

22. It is agreed that the laws of the state of West Virginia shall govern the interpretation and performance of this agreement. Matters which are to be settled by arbitration pursuant to the terms of this agreement shall be determined by a panel of arbitrators composed of three disinterested persons, of whom Columbia and Allegheny shall appoint one each and the two arbitrators so appointed shall appoint the third, the award of any two of whom shall be final and a condition precedent to the institution of any legal proceedings hereunder.

23. This agreement shall extend to and include any renewals or modifications of the original leases set forth on Exhibit "A," together with new leases covering the same leasehold acreage.

10/20/2023

24. The obligations of Allegheny hereunder shall be suspended while Allegheny is prevented from complying therewith, in whole or in part, by strikes, lockouts, actions of the elements,

...rights, titles and conditions of any Federal, State, municipal or other governmental agency, or other matters or conditions beyond the control of Allegheny, whether similar to the matters or conditions herein specifically enumerated or not.

25. This agreement shall inure to the benefit of and be binding upon the parties hereto and their respective successors and assigns, and everywhere the names of the parties hereto appear the terms "successors" and "assigns" shall be deemed to be intended as fully as if recited thereafter.

IN WITNESS WHEREOF, the parties hereto have executed this agreement and have hereunto affixed their respective seals, the day and year first above written.

ATTEST:

COLUMBIA GAS TRANSMISSION CORPORATION

J. M. Tuck
Assistant Secretary

By W. E. Almond
Vice President
Pittsburgh Group

ATTEST:

ALLEGHENY LAND AND MINERAL COMPANY

Thomas H. ...
Assistant Secretary

By Robert D. Taylor
President

This document was prepared by W. U. Jacoby, Attorney for Columbia Gas Transmission Corporation.

RECEIVED

FEB 25 1983 10/20/2023

OIL AND GAS DIVISION
WV DEPARTMENT OF MINES

A-1230 Renewed
P 349 346 156

RECEIPT FOR CERTIFIED MAIL

NO INSURANCE COVERAGE PROVIDED—
 NOT FOR INTERNATIONAL MAIL
 (See Reverse)

SENT TO
 Amax Coal
 1055 Meridan
 Indianapolis, Indiana 46275

POSTAGE		\$
CONSULT POSTMASTER FOR FEES	CERTIFIED FEE	¢
	SPECIAL DELIVERY	¢
	RESTRICTED DELIVERY	¢
	OPTIONAL SERVICES	
	RETURN RECEIPT SERVICE	
	SHOW TO WHOM AND DATE DELIVERED	¢
	SHOW TO WHOM, DATE, AND ADDRESS OF DELIVERY	¢
	SHOW TO WHOM AND DATE DELIVERED WITH RESTRICTED DELIVERY	¢
	SHOW TO WHOM, DATE AND ADDRESS OF DELIVERY WITH RESTRICTED DELIVERY	¢
TOTAL POSTAGE AND FEES		\$
POSTMARK OR DATE		

PS Form 3800, Apr. 1976

11/6

A-1230 Renewed
P 349 346 158

RECEIPT FOR CERTIFIED MAIL

NO INSURANCE COVERAGE PROVIDED—
 NOT FOR INTERNATIONAL MAIL
 (See Reverse)

SENT TO
 John D. Davison, Trustee
 1 East 4th Street
 Weston, West Virginia 26452

POSTAGE		\$
CONSULT POSTMASTER FOR FEES	CERTIFIED FEE	¢
	SPECIAL DELIVERY	¢
	RESTRICTED DELIVERY	¢
	OPTIONAL SERVICES	
	RETURN RECEIPT SERVICE	
	SHOW TO WHOM AND DATE DELIVERED	¢
	SHOW TO WHOM, DATE, AND ADDRESS OF DELIVERY	¢
	SHOW TO WHOM AND DATE DELIVERED WITH RESTRICTED DELIVERY	¢
	SHOW TO WHOM, DATE AND ADDRESS OF DELIVERY WITH RESTRICTED DELIVERY	¢
TOTAL POSTAGE AND FEES		\$
POSTMARK OR DATE		

PS Form 3800, Apr. 1976

RECEIVED

OCT 20 1983

OIL & GAS DIVISION
 DEPT. OF MINES

A-1230 Renewed
P 349 346 162

RECEIPT FOR CERTIFIED MAIL

NO INSURANCE COVERAGE PROVIDED—
 NOT FOR INTERNATIONAL MAIL
 (See Reverse)

SENT TO
 Harry McMillan
 P. O. Box 8
 Washington, DC 27889

POSTAGE		\$
CONSULT POSTMASTER FOR FEES	CERTIFIED FEE	¢
	SPECIAL DELIVERY	¢
	RESTRICTED DELIVERY	¢
	OPTIONAL SERVICES	
	RETURN RECEIPT SERVICE	
	SHOW TO WHOM AND DATE DELIVERED	¢
	SHOW TO WHOM, DATE, AND ADDRESS OF DELIVERY	¢
	SHOW TO WHOM AND DATE DELIVERED WITH RESTRICTED DELIVERY	¢
	SHOW TO WHOM, DATE AND ADDRESS OF DELIVERY WITH RESTRICTED DELIVERY	¢
TOTAL POSTAGE AND FEES		\$
POSTMARK OR DATE		

PS Form 3800, Apr. 1976

A-1230 Renewed
P 349 346 157

RECEIPT FOR CERTIFIED MAIL

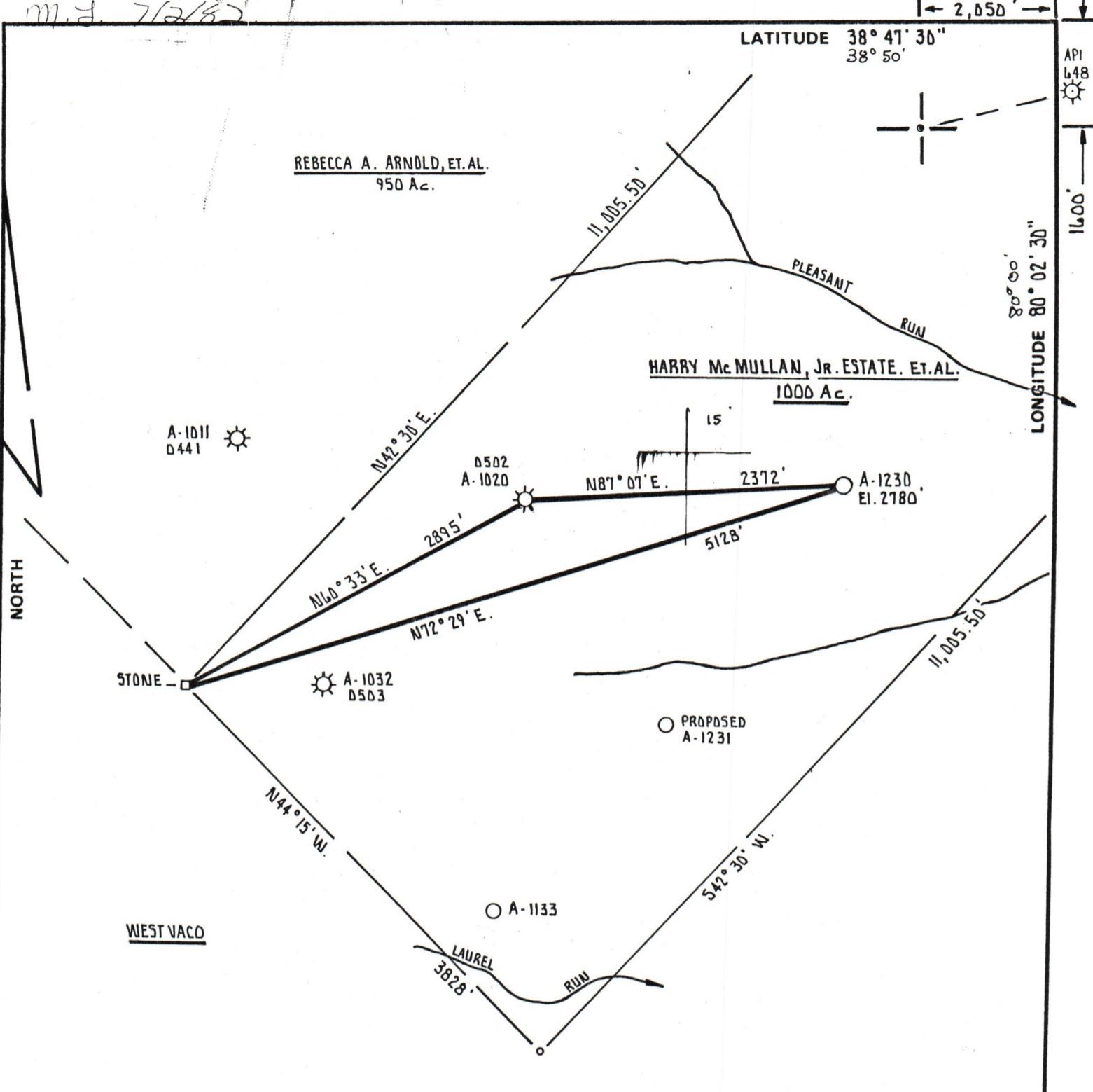
NO INSURANCE COVERAGE PROVIDED—
 NOT FOR INTERNATIONAL MAIL
 (See Reverse)

SENT TO
 International Coal
 119 Washington Street
 Lewisburg, West Virginia 2

POSTAGE		\$
CONSULT POSTMASTER FOR FEES	CERTIFIED FEE	¢
	SPECIAL DELIVERY	¢
	RESTRICTED DELIVERY	¢
	OPTIONAL SERVICES	
	RETURN RECEIPT SERVICE	
	SHOW TO WHOM AND DATE DELIVERED	¢
	SHOW TO WHOM, DATE, AND ADDRESS OF DELIVERY	¢
	SHOW TO WHOM AND DATE DELIVERED WITH RESTRICTED DELIVERY	¢
	SHOW TO WHOM, DATE AND ADDRESS OF DELIVERY WITH RESTRICTED DELIVERY	¢
TOTAL POSTAGE AND FEES		\$
POSTMARK OR DATE		


PS Form 3800, Apr. 1976

10/20/2023



FILE NO. _____
 DRAWING NO. _____
 SCALE 1" = 1000'
 MINIMUM DEGREE OF ACCURACY 1 PART IN 200
 PROVEN SOURCE OF ELEVATION ALLEGHENY LAND and MINERAL CO. -- WELL # A-1020 ELEVATION 2920'

I THE UNDERSIGNED, HEREBY CERTIFY THAT THIS PLAT IS CORRECT TO THE BEST OF MY KNOWLEDGE AND BELIEF AND SHOWS ALL THE INFORMATION REQUIRED BY LAW AND THE REGULATIONS ISSUED AND PRESCRIBED BY THE DEPARTMENT OF MINES.
 (SIGNED) Cecil R. Main
 R.P.E. _____ L.L.S. 711



STATE OF WEST VIRGINIA
 DEPARTMENT OF MINES
 OIL AND GAS DIVISION



DATE APRIL 2nd, 19 82
 OPERATOR'S WELL NO. A-1230
 API WELL NO. 47 - 083 - 0690-Per
 STATE COUNTY PERMIT

(+) DENOTES LOCATION OF WELL ON UNITED STATES TOPOGRAPHIC MAPS
 WELL TYPE: OIL ___ GAS LIQUID INJECTION ___ WASTE DISPOSAL ___
 (IF "GAS,") PRODUCTION STORAGE ___ DEEP ___ SHALLOW
 LOCATION: ELEVATION 2780' WATER SHED MIDDLE FORK RIVER
 DISTRICT MIDDLE FORK COUNTY RANDOLPH
 QUADRANGLE CASSITY 7,5'

SURFACE OWNER WESTVACO, ET. AL. ACREAGE 1000 A.C.
 OIL & GAS ROYALTY OWNER HARRY Mc MULLAN, Jr. ESTATE, ET. AL. LEASE ACREAGE 1000 A.C.
 LEASE NO. _____

PROPOSED WORK: DRILL CONVERT ___ DRILL DEEPER ___ REDRILL ___ FRACTURE OR STIMULATE ___ PLUG OFF OLD FORMATION ___ PERFORATE NEW FORMATION ___ OTHER PHYSICAL CHANGE IN WELL (SPECIFY) _____

PLUG AND ABANDON ___ CLEAN OUT AND REPLUG ___
 TARGET FORMATION ELK ESTIMATED DEPTH 5300'
 WELL OPERATOR ALLEGHENY LAND and MINERAL CO. DESIGNATED AGENT DANIEL L. WHEELER
 ADDRESS P.O. BOX 1740 ADDRESS P.O. BOX 1740
 CLARKSBURG, WEST VIRGINIA 26302-1740 CLARKSBURG, WEST VIRGINIA 26302-1740

SCHEDULE OF LEASES SITUATE IN
 ROARING CREEK AND MIDDLE FORK DISTRICTS
 RANDOLPH COUNTY, WEST VIRGINIA, AND
 WASHINGTON DISTRICT
 UPSHUR COUNTY, WEST VIRGINIA
 TO BE ASSIGNED TO
 ALLEGHENY LAND AND MINERAL COMPANY

LESSOR	ACREAGE	DISTRICT	COUNTY	DATE OF LEASE	EXPIRATION DATE	RECORDED BOOK PAGE
Harry McFallan, Jr., Agent	4,433.4	Roaring Creek & Middle Fork	Randolph	June 14, 1971	April 15, 1981	272 433
Harry McFallan, Jr., Agent	2,539.0	Roaring Creek & Middle Fork	Randolph	June 14, 1971	April 15, 1981	272 449
Harry McFallan, Jr., and Tom G. Davison, Trustee	1,000.0	Middle Fork	Randolph	August 10, 1971	August 1, 1981	273 390
Harry McFallan, Jr., Agent	2,201.0	Middle Fork	Randolph	December 28, 1971	January 1, 1982	275 185
Harry McFallan, Jr., Agent	584.0	Middle Fork & Washington	Randolph & Upshur	March 22, 1972	April 22, 1982	276 469
Harry McFallan, Jr., Agent and H. H. Falbot	1,139.0	Middle Fork	Randolph	February 25, 1971	March 25, 1981	270 665
William A. Arnold, et al	976.0	Middle Fork	Randolph	June 18, 1971	April 15, 1981	273 578

ASSIGNMENT NUMBER 3147

EXHIBIT "A"

RECEIVED
 10/20/2023
 FEB 5 1983
 OIL AND GAS DIVISION
 WV DEPARTMENT OF MINES

COMMISSIONER OF NOTARIAL PUBLICS
TO WIT:
COUNTY OF ALLEGHENY

I, Edward S. Jones, a notary public of said County, do certify that W.E. ALMQUIST, who signed the writing above (or hereto annexed), bearing date the 4th day of JANUARY, 1973, for COLUMBIA GAS TRANSMISSION CORPORATION, a corporation, has this day in my said County, before me, acknowledged the said writing to be the act and deed of said corporation.

Given under my hand this 15th day of JANUARY, 1973.

My Commission Expires:

Edward S. Jones
Notary Public

Edward Jones
Notary Public

STATE OF West Virginia }
COUNTY OF Harrison } TO WIT:

I, Glaire C. Krites, a notary public of said County, do certify that Robert D. Taylor, who signed the writing above (or hereto annexed), bearing date the 4th day of January, 1973, for ALLEGHENY LAND AND MINERAL COMPANY, a corporation, has this day in my said County, before me, acknowledged the said writing to be the act and deed of said corporation.

Given under my hand this 4th day of January, 1973.

My Commission Expires:

December 15, 1974

Glaire C. Krites
Notary Public

10/20/2023