

STATE OF WEST VIRGINIA
DEPARTMENT OF ENVIRONMENTAL PROTECTION
OFFICE OF OIL AND GAS

AFFIDAVIT OF PLUGGING AND FILLING WELL

AFFIDAVIT SHOULD BE IN TRIPLICATE, one copy mailed to the Department, one copy to be retained by the Well Operator and the third copy (and extra copies if required) should be mailed to each coal operator at their respective addresses.

Farm name: US Dept of Interior Operator Well No.: 7428

LOCATION: Elevation: 3309.4 ft (1008.7 m) Quadrangle: Glady, WV
District: Dry Fork County: Randolph
Latitude: 596 Feet South of 38 Deg. 50 Min. 00 Sec.
Longitude: 1929 Feet West of 79 Deg. 39 Min. 30 Sec.

Well Type: OIL _____ GAS X (storage)

Company Columbia Gas Transmission, LLC Coal Operator N/A - not operated
1700 MacCorkle Ave SE or Owner _____
Charleston, WV 25325-1273 _____
Agent Paul Amick Coal Operator _____
Permit Issued Date 4/28/2015 or Owner _____

AFFIDAVIT

STATE OF WEST VIRGINIA,
County of Randolph ss:

James Amos and Rick Conley being first duly sworn according to law depose and say that they are experienced in the work of plugging and filling oil and gas wells and were employed by the above named well operator, and participated in the work of plugging and filling the above well say that said work was commenced on the 13 day of June, 2015, and the well was plugged and filled in the following manner:

TYPE	FROM	TO	PIPE REMOVED	LEFT
cement	3'	72'	2-3/8" & 7"	10-3/4 & 13-3/8" (3 - 31')
6% gel	72'	705'	2-3/8" & 7"	10-3/4"
cement	705'	1728'	2-3/8" & 7" (705 - 1628')	7" (1628 - 1728') & 10-3/4" (705 - 1024')
6% gel	1728'	5916'	2-3/8"	7"
mechanical bridge plug	5916'	5916'	2-3/8"	7"
6% gel	5916'	6010'	2-3/8"	7"
cement	6010'	6499'	2-3/8"	7"

Description of monument: casing cut off 36" below grade (per request from USFS)
said well was completed on the 2 day of July, 2015.

and that the work of plugging and filling

And further deponents saith not.

James Amos
Rick Conley

Sworn and subscribe before me this 29th day of July, 2015

My commission expires: 3/22/2020

Mary Marie Clendenin
Notary Public

1. Refer to post P&A wellbore schematic
2. Non-sealing steel cap (w/ API number tack-welded) installed on top of 10-3/4" casing
3. A permanent offset above grade monument made out of 7" OD steel pipe (w/ API number tack-welded) installed 77 ft from well at an azimuth of 257 deg (monument to well back azimuth of 77 degrees).
* refer to visual on Google Earth aerial attached

Affidavit reviewed by the Office of Oil and Gas:

Joe Smith

Title:

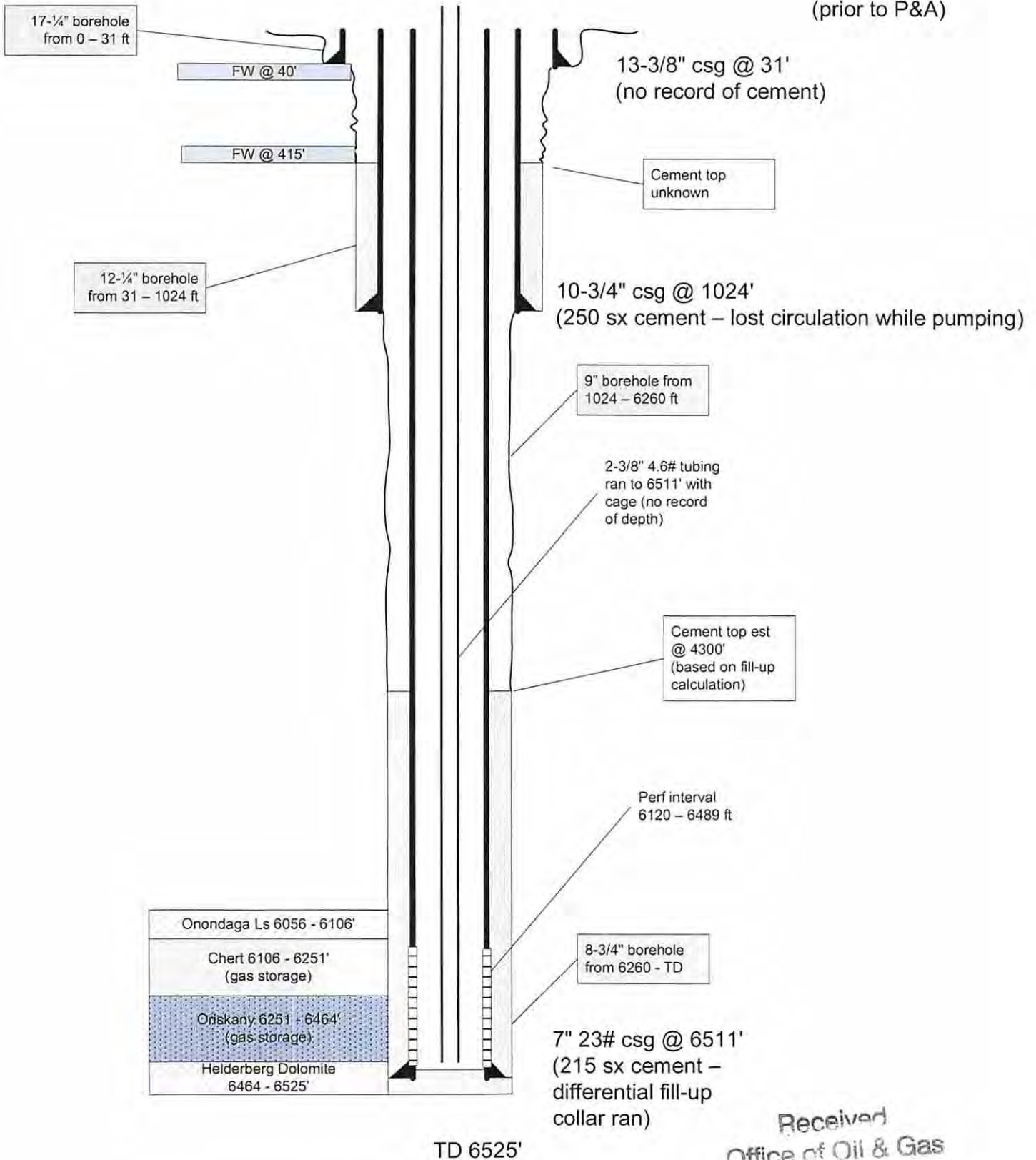
Manager



NOTARY PUBLIC OFFICIAL SEAL
MARY MARIE CLENDENIN
State of West Virginia
My Comm. Expires Mar 22, 2020
Columbia Pipeline Group
48 Columbia Gas Road Sandyville, WV 25275

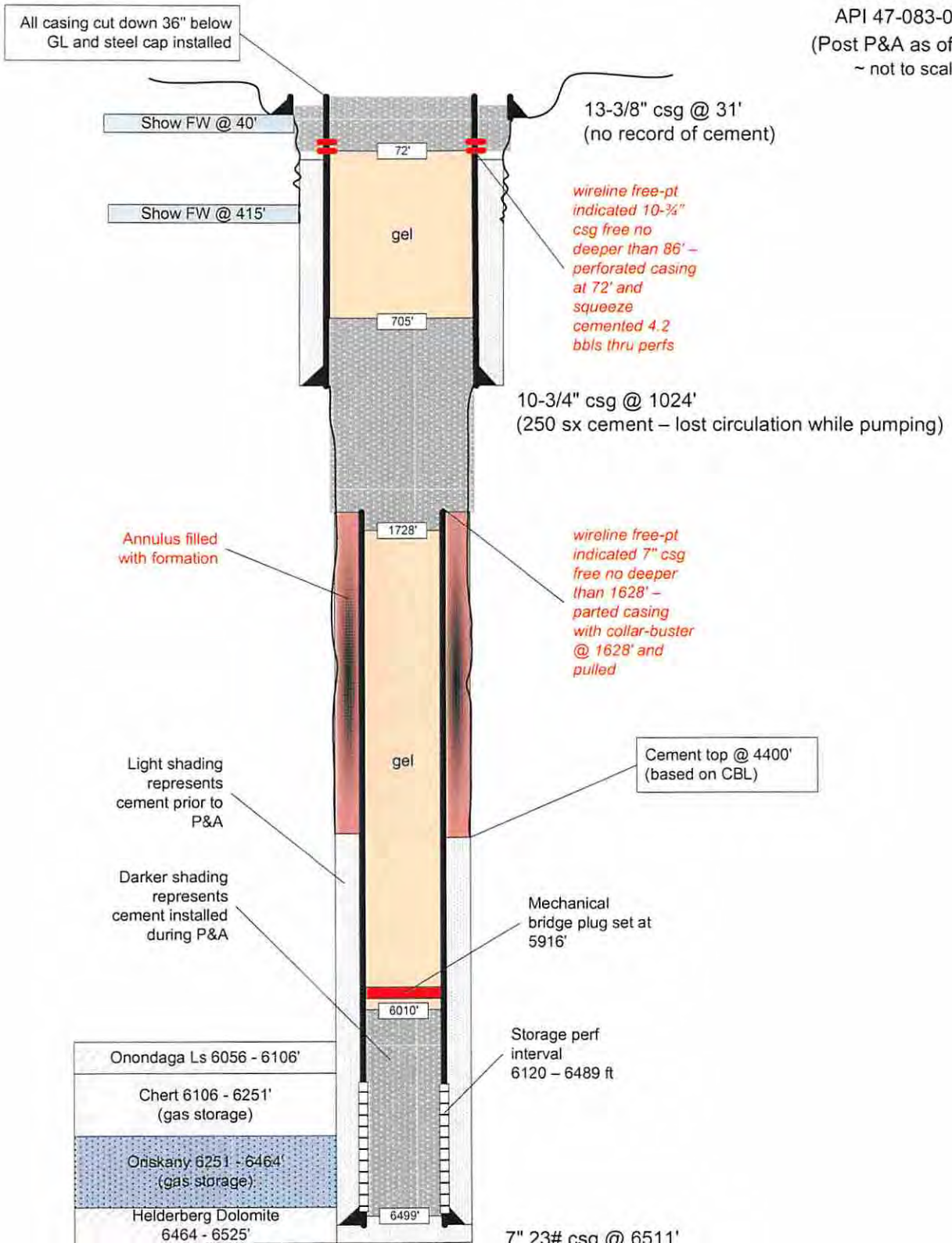
08/07/2015

GLADY 7428
2/4/15
(prior to P&A)



Received
Office of Oil & Gas
JUL 31 2015

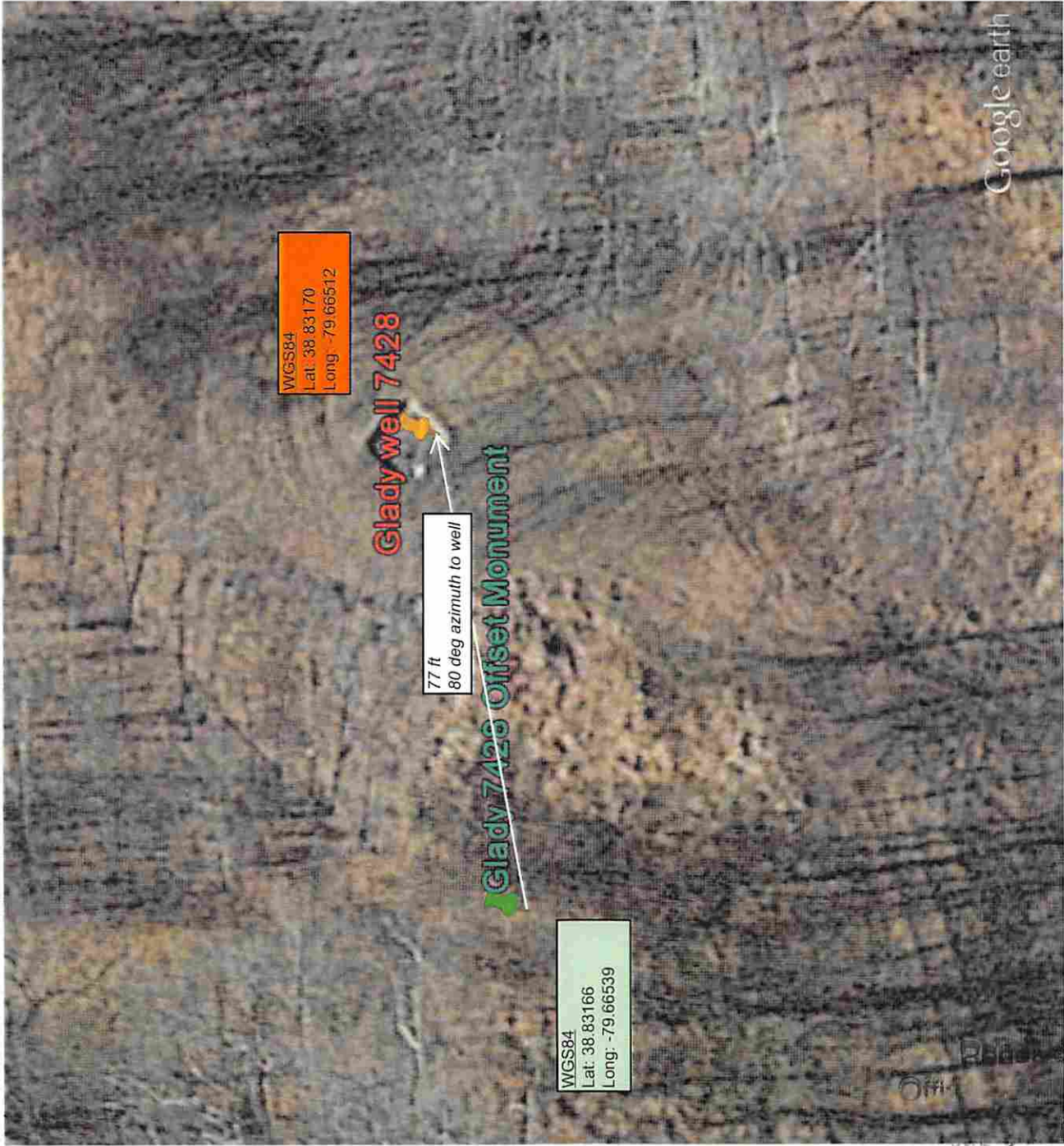
08/07/2015



TD 6525'

7" 23# csg @ 6511'
 (215 sx cement - differential fill-up collar ran)

Office of Oil & Gas
 JUL 31 2015



WGS84
Lat: 38.83170
Long: -79.66512

Glady well 7428

77 ft
80 deg azimuth to well

Glady 7428 Offset Monument

WGS84
Lat: 38.83166
Long: -79.66539

feet 100
meters 40

Google earth

Google earth



08/07/2015



1700 MacCorkle Ave SE
P.O. Box 1273
Charleston, WV 25325

July 29, 2015

WV DEP – Office of Oil & Gas
601 57th Street, SE
Charleston, WV 25304-2345

Enclosed are completed forms WR-38 Plugging Affidavit and WR-34 Discharge Monitoring Report for Gladys storage well 7428 (API 083-00099) and Rockport storage well 7237 (API 107-00329).

If you have questions, feel free to call.

Regards,

A handwritten signature in black ink, appearing to read "Jim Amos", with a large, stylized initial "J" and "A".

Jim Amos
Senior Well Services Engineer
Columbia Pipeline Group
jamos@cpg.com
off: 304-373-2412
cell: 304-483-0073

Received
Office of Oil & Gas
JUL 31 2015

08/07/2015