







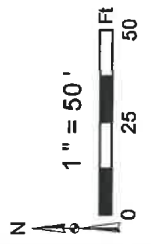
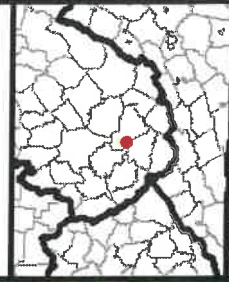
Diversified Gas & Oil Corporation
100 Diversified Way
Pikeville KY, 41051

47-081-01457

Plugging Map

Legend

- Well
-  Access Road
-  Pits
-  Pad
-  Public Roads



Secondary Pit

Primary Pit

Well No.: 47-081-01457
 UTM 83-17, Meters
 North: 4184067.96
 East: 460632.88
 Elev.: 823.31[M]
 Elev.: 2700.45 Ft

Source: Esri, DeLorme, Earthstar Geographics, and the GIS User Community



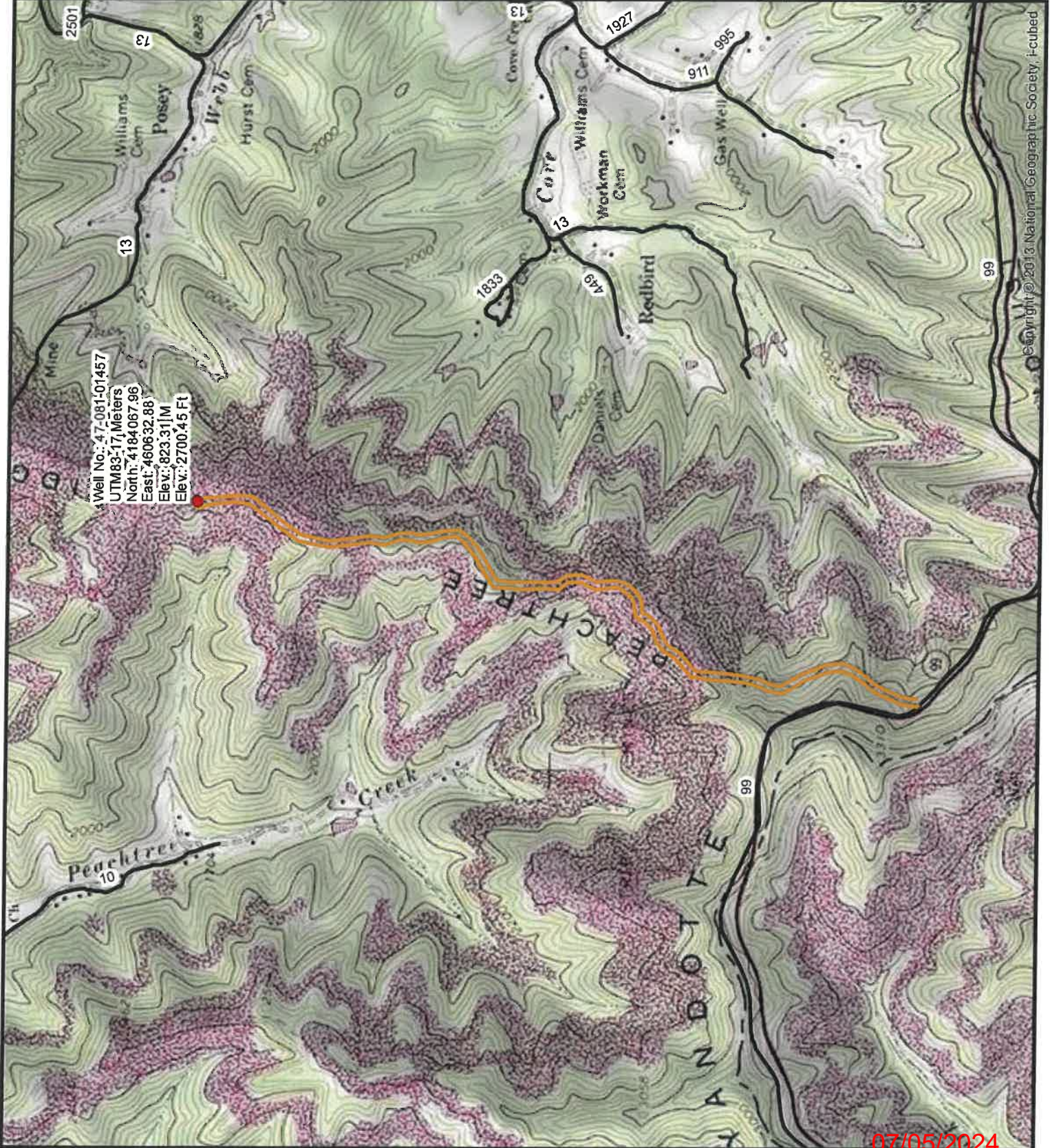
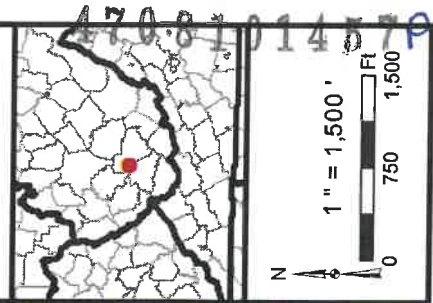
Diversified Gas & Oil
Corporation
100 Diversified Way
Pikeville, KY, 41051

47-081-01457

Plugging Map

Legend

- Well
- Access Road
- Pits
- Pad
- Public Roads



Well No.: 47-081-01457
UTM83-17, Meters
North: 4184067.96
East: 460632.88
Elev.: 823.31M
Elev.: 2700.45 FT

Copyright © 2013 National Geographic Society, Inc.

07/05/2024

WW-7
8-30-06

4708101457



West Virginia Department of Environmental Protection
Office of Oil and Gas
WELL LOCATION FORM: GPS

API: 4708101457 WELL NO.: SLHC 003A

FARM NAME: Rowland Land Company

RESPONSIBLE PARTY NAME: Diversified Production, LLC

COUNTY: Raleigh DISTRICT: Marsh Fork

QUADRANGLE: Arnett 7.5'

SURFACE OWNER: Rowland Land Company, LLC

ROYALTY OWNER: Rowland Land Company, LLC

UTM GPS NORTHING: 4184067.96

UTM GPS EASTING: 460632.88 GPS ELEVATION: 2700.45'

The Responsible Party named above has chosen to submit GPS coordinates in lieu of preparing a new well location plat for a plugging permit or assigned API number on the above well. The Office of Oil and Gas will not accept GPS coordinates that do not meet the following requirements:

1. Datum: NAD 1983, Zone: 17 North, Coordinate Units: meters, Altitude: height above mean sea level (MSL) – meters.
2. Accuracy to Datum – 3.05 meters
3. Data Collection Method:

Survey grade GPS _____: Post Processed Differential _____
Real-Time Differential _____

Mapping Grade GPS X : Post Processed Differential X
Real-Time Differential _____

4. Letter size copy of the topography map showing the well location.

I the undersigned, hereby certify this data is correct to the best of my knowledge and belief and shows all the information required by law and the regulations issued and prescribed by the Office of Oil and Gas.


Signature

Chris Veazey - Director of Administration
Title

5/14/24
Date

RECEIVED
Office of Oil and Gas
MAY 20 2024
WV Department of
Environmental Protection

07/05/2024