

LONG. 81° 28' 33.2"

5050' W

LATITUDE 37° 57' 30"

WESTERN POCAHONTAS
PROPERTIES LTD.
TM 3 P 3
DB 718 P 305

WESTERN POCAHONTAS
PROPERTIES LTD.
TM 3 P 6
DB 718 P 305

WESTERN POCAHONTAS
PROPERTIES LTD.
TM 3 P 5.1
DB 718 P 305

WESTERN POCAHONTAS
PROPERTIES LTD.
TM 3 P 5
DB 718 P 305

LONGITUDE 81° 27' 30"

S. 0696

LAT. 37° 55' 54.8"

PROPOSED
47NDS

BACON HOLLOW

1119 NDS (0137)
253

12NDS (1368)

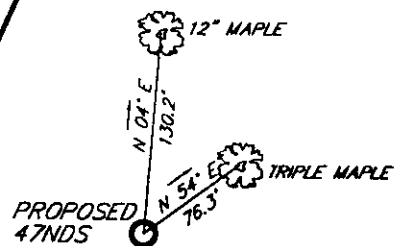
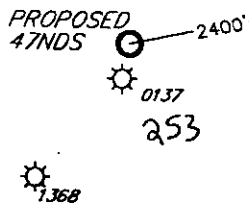
EXISTING MINE ROAD

LITTLE MARSH FORK

NORTH

REFERENCES

NAD '27 WV STATE
PLANE
COORDINATES
N. 339672
E. 1862747
LAT. 37°-55'-54.8"
LONG. 81°-28'-33.2"




(+) DENOTES LOCATION OF WELL ON UNITED STATES TOPOGRAPHIC MAPS

FILE NO: 07021
DRAWING NO. _____
SCALE 1" = 1000'
MINIMUM DEGREE OF
ACCURACY 1 : 2500
PROVEN SOURCE OF
ELEVATION GPS OBSERVATION

I THE UNDERSIGNED, HEREBY CERTIFY THAT
THIS PLAT IS CORRECT TO THE BEST OF MY
KNOWLEDGE AND BELIEF AND SHOWS ALL THE
INFORMATION REQUIRED BY LAW AND THE REGU-
LATIONS ISSUED AND PRESCRIBED BY THE DEPART-
MENT OF ENVIRONMENTAL PROTECTION.

(SIGNED) _____
R.P.E. _____ I.L.S. 1956



STATE OF WEST VIRGINIA
DEPARTMENT OF ENVIRONMENTAL PROTECTION
OIL AND GAS DIVISION



DATE APRIL 12, 2007
OPERATOR'S WELL NO. 47NDS
API WELL NO.

47-081-01436

STATE COUNTY PERMIT

WELL TYPE: OIL GAS LIQUID INJECTION WASTE DISPOSAL
(IF "GAS,") PRODUCTION STORAGE DEEP SHALLOW

LOCATION: ELEVATION 1614.6 WATERSHED BACON HOLLOW OF LITTLE MARSH FORK
DISTRICT MARSH FORK COUNTY RALEIGH
QUADRANGLE DOROTHY

SURFACE OWNER WESTERN POCAHONTAS PROPERTIES LTD. ACREAGE 1986.44
OIL & GAS ROYALTY OWNER ENERGEN RESOURCES INC. ET AL LEASE ACREAGE 27236.96
LEASE NO. _____

PROPOSED WORK: DRILL CONVERT DRILL DEEPER REDRILL FRACTURE OR
STIMULATE PLUG OFF OLD FORMATION PERFORATE NEW
FORMATION OTHER PHYSICAL CHANGE IN WELL (SPECIFY) _____

JUN 08 2007

PLUG AND ABANDON CLEAN OUT AND REPLUG

TARGET FORMATION GORDON & SHALE ESTIMATED DEPTH 5350 FT.

WELL OPERATOR NORTH COAST ENERGY EASTERN INC. DESIGNATED AGENT DAVID L. COX

ADDRESS P.O. BOX 8
RAVENSWOOD, WV 26164

ADDRESS P.O. BOX 8
RAVENSWOOD, WV 26164

COUNTY NAME

PERMIT

RA 2

1436