

WW-7
8-30-06



West Virginia Department of Environmental Protection
Office of Oil and Gas

WELL LOCATION FORM: GPS

API: 4708101384 WELL NO.: 1-A
 FARM NAME: Ella Davis Farmer et al
 RESPONSIBLE PARTY NAME: Diversified Production LLC
 COUNTY: Raleigh DISTRICT: Trap Hill
 QUADRANGLE: Arnett, WV
 SURFACE OWNER: Joshua Caron and Raylene Caron
 ROYALTY OWNER: DP Bluegrass LLC
 UTM GPS NORTHING: 4180059.69
 UTM GPS EASTING: 461519.55 GPS ELEVATION: 2335.93

The Responsible Party named above has chosen to submit GPS coordinates in lieu of preparing a new well location plat for a plugging permit or assigned API number on the above well. The Office of Oil and Gas will not accept GPS coordinates that do not meet the following requirements:

1. Datum: NAD 1983, Zone: 17 North, Coordinate Units: meters, Altitude: height above mean sea level (MSL) – meters.
2. Accuracy to Datum – 3.05 meters
3. Data Collection Method:

Survey grade GPS : Post Processed Differential

Real-Time Differential

Mapping Grade GPS : Post Processed Differential

Real-Time Differential

4. **Letter size copy of the topography map showing the well location.**

I the undersigned, hereby certify this data is correct to the best of my knowledge and belief and shows all the information required by law and the regulations issued and prescribed by the Office of Oil and Gas.


Signature

Digitally signed by Austin Sutler
Date: 2022.04.14 15:19:12
-04'00'

Sr. Proj. Manager

Title

4/14/2022

Date

RECEIVED
Office of Oil and Gas

MAY 03 2022

WV Department of
Environmental Protection

09/02/2022



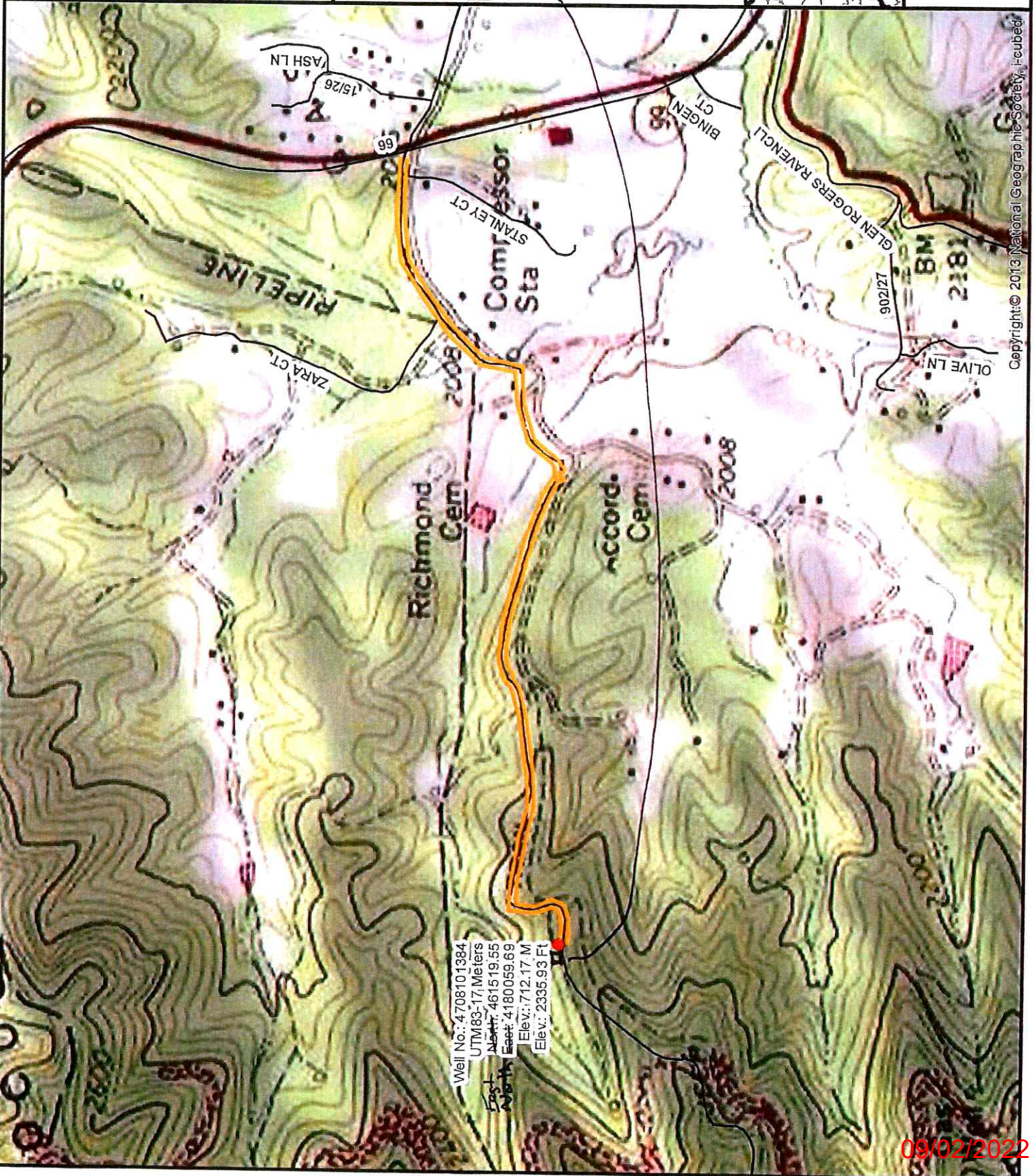
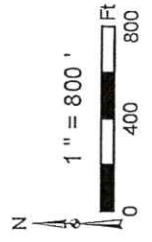
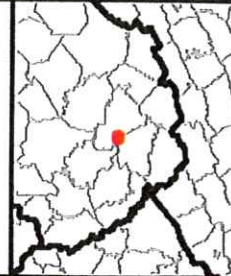
DIVERSIFIED
energy
100 Diversified Way
Pikeville KY, 41051

47-081-01384
Plugging Map

Legend

- Well
- Access Road
- Pits
- Pad
- Public Roads

Z Pit
10' W
20' L
8' D
285 bbl



Well No.: 4708101384
 UTM 83-17 Meters
 East: 461519.55
 North: 4180059.69
 Elev.: 712.17 M
 Elev.: 2335.93 Ft

Copyright © 2013 National Geographic Society, Inc.

09/02/2022