



west virginia department of environmental protection

Office of Oil and Gas
601 57th Street, S.E.
Charleston, WV 25304
(304) 926-0450
fax: (304) 926-0452

Harold D. Ward, Cabinet Secretary
www.dep.wv.gov

Monday, May 22, 2023
WELL WORK PLUGGING PERMIT
Vertical Plugging

UNKNOWN - DEP PAID PLUGGING CONTRACT
601 57TH STREET

CHARLESTON, WV 25304

Re: Permit approval for DAY # 1
47-079-01544-00-00

This well work permit is evidence of permission granted to perform the specified well work at the location described on the attached pages and located on the attached plat, subject to the provisions of Chapter 22 of the West Virginia Code of 1931, as amended, and all rules and regulations promulgated thereunder, and to any additional specific conditions and provisions outlined in the pages attached hereto. Notification shall be given by the operator to the Oil and Gas Inspector at least 24 hours prior to the construction of roads, locations, and/or pits for any permitted work. In addition, the well operator shall notify the same inspector 24 hours before any actual well work is commenced and prior to running and cementing casing. Spills or emergency discharges must be promptly reported by the operator to 1-800-642-3074 and to the Oil and Gas Inspector.

Upon completion of the plugging well work, the above named operator will reclaim the site according to the provisions of WV Code 22-6-30. Please be advised that form WR-38, Affidavit of Plugging and Filling Well, is to be submitted to this office within 90 days of completion of permitted well work, as should form WR-34 Discharge Monitoring Report within 30 days of discharge of pits, if applicable. Failure to abide by all statutory and regulatory provisions governing all duties and operations hereunder may result in suspension or revocation of this permit and, in addition, may result in civil and/or criminal penalties being imposed upon the operators.

Per 35 CSR 4-5.2.g this permit will expire in two (2) years from the issue date unless permitted well work is commenced. If there are any questions, please feel free to contact me at (304) 926- 0450.

James A. Martin
Chief

Operator's Well Number:
Farm Name: SHAWN M DAY
U.S. WELL NUMBER: 47-079-01544-00-00
Vertical Plugging
Date Issued: 5/22/2023

Promoting a healthy environment.

05/26/2023

PERMIT CONDITIONS

West Virginia Code §22-6-11 allows the Office of Oil and Gas to place specific conditions upon this permit. Permit conditions have the same effect as law. Failure to adhere to the specified permit conditions may result in enforcement action.

CONDITIONS

1. In the event of an accident or explosion causing loss of life or serious personal injury in or about the well or while working on the well, the well operator or its contractor shall give notice, stating the particulars of the accident or explosion, to the oil and gas inspector and the Chief within twenty-four (24) hours.
2. Well work activities shall not constitute a hazard to the safety of persons.
3. Notification shall be given by the operator to the Oil and Gas Inspector at least 24 hours prior to the construction of roads, locations and/or pits for any permitted work. In addition, the well operator shall notify the same inspector 24 hours before any actual well work is commenced and prior to running and cementing casing.

4707901554

WW-4B
Rev. 2/01

1) Date 2/20, 2023
2) Operator's
Well No. _____ DAY #1 _____
3) API Well No. 47-079 - 01544

STATE OF WEST VIRGINIA
DEPARTMENT OF ENVIRONMENTAL PROTECTION
OFFICE OF OIL AND GAS

APPLICATION FOR A PERMIT TO PLUG AND ABANDON

4) Well Type: Oil _____/ Gas X/ Liquid injection _____/ Waste disposal _____/
(If "Gas, Production X or Underground storage _____) Deep _____/ Shallow X

5) Location: Elevation 656' Watershed TRACE FORK, MUD RIVER
District CURRY County PUTNAM Quadrangle GARRETT'S BEND

6) Well Operator WV DEP OOG PAID PLUGGING CONTRACT 7) Designated Agent JASON HARMON
Address 601 57TH STREET S. E. Address 601 57TH STREET S. E.
CHARLESTON WV 25304 CHARLESTON WV 25304

8) Oil and Gas Inspector to be notified 9) Plugging Contractor
Name ALLEN D FLOWERS Name UNKNOWN AT THIS TIME
Address 165 GRASSY LICK ROAD Address _____
LIBERTY WV 25124

10) Work Order: The work order for the manner of plugging this well is as follows:
SEE PLUGGING WORK PLAN ON NEXT PAGE.

Notification must be given to the district oil and gas inspector 24 hours before permitted work can commence.

Work order approved by inspector ALLEN FLOWERS Date 2/20/2023

05/26/2023

DAY #1 PLUGGING PROJECT
API# 47 - 079 - 01544

V. REMEDIATION AND/OR PLUGGING WORK PLAN

Notify Inspector Specialist, Allen Flowers @ (304)552-8308. Email address is allen.d.flowers@wv.gov. Notification is required 24 hrs prior to commencing plugging operations

1. Install 24 inch cellar around existing well head.
2. Move in and rig up to well. Blow down well, unhook 2 inch production line and cap off below surface.
3. TIH check TD @ or below 2373 Ft, pull all 2 inch tubing and packer from the well. If estimated depth cannot be reached begin cleaning out hole to approved depth/TD by Inspector Specialist.
4. Once TD has been reached and approved by Inspector Specialist a bond log will be ran inside the 5-1/2 inch casing to determine casing depth and cement bonding location.
5. TIH to estimated TD @ 2373' or inspector approved depth with tubing, spot 6% gel and pump bottom hole cement plug from 2373' to 2173' TOH. WOC, tag top of cement plug. Add cement if needed..
6. TIH and free point 5-1/2 inch casing, cut and attempt to pull. All casing that can not be retrieved and is not cemented/bonded must be cut or perforated at all gas,oil,fresh water,salt water,coal and elevation.
7. TIH with tubing and spot gel from 2173' to 1950'. Pump cement plug from 1950' to 1580'. WOC, tag top of plug and add cement if needed.
8. TIH with tubing and spot gel from 1580' to 1200'. Pump cement from 1200' to 980'. WOC, tag top of plug and add cement if needed.
9. TIH with tubing and spot gel from 980' to 700'. Pump cement from 700' to 500'. WOC, tag top of plug and add cement if needed.

10. TIH with tubing and spot gel from 500' to 200'. Pump cement from 200 to surface.
11. Rig down and set monument. Reclaim site.
12. NOTE.. Any casing found in the well with out cement in the annulus that cannot be retrieved must be perforated and cement at all saltwater, freshwater, coal, oil, gas, casing cuts and elevation.
13. Class L cement will be substituted for class A cement in the event of supply chain interruption.

Allen D Flowers 2/20/2023

4707901554

079-124

05/26/2023

CAUTION

DUE TO THE CONDITION

OF THE ORIGINAL DOCUMENT(S),

THE FOLLOWING IMAGE(S)

MAY BE OF POOR QUALITY

STATE OF WEST VIRGINIA
DEPARTMENT OF MINES
OIL AND GAS DIVISION

NOTICE OF PROPOSED LOCATION OF OIL AND GAS WELL

To THE DEPARTMENT OF MINES,
Charleston, W. Va.

none.
COAL OPERATOR OR COAL OWNER

H. H. Baker, Trustee,
NAME OF WELL OPERATOR

none.
ADDRESS

Hamlin, W.Va.
COMPLETE ADDRESS

none.
COAL OPERATOR OR COAL OWNER

June 24, 1941.
PROPOSED LOCATION

ADDRESS

Curry District

Maude Smith Heirs,
OWNER OF MINERAL RIGHTS

Putnam County

Hurricane, W. Va.
ADDRESS

Well No. Two ^{39° 25'} _{91° 55'}

Maude Smith Heirs, Farm

GENTLEMEN:

The undersigned well operator is entitled to drill upon the above named farm or tract of land for oil and gas, having fee title thereto, (or as the case may be) under grant or lease dated March 23, 1923

made by Maude Smith, to
W. F. Henderson, and assigned by W. F. Henderson
to Carrie M. Thacker, A.F. Morris, H. H. Baker, E.L. Baker, and Mattie S. Oxley, Admr. of Estate L.R. Sweetland, and recorded on the _____ day
of March 1923 in the office of the County Clerk for said County in

Book 21, page 24C

The enclosed plat was prepared by a competent engineer and shows the proposed location of a well to be drilled for oil and gas by the undersigned well operator on the farm and in the Magisterial District and County above named, determined by survey and courses and distances from two permanent points, or land marks.

The undersigned well operator is informed and believes there are no coal operators operating beds of coal beneath said farm or tract of land on which said well is located, or within 500 feet of the boundaries of the same, who have mapped their workings and filed their maps as required by law, excepting the coal operators or coal owners (if any) above named as addressees.

The above named coal operators or coal owners (if any) are notified that any objections they may desire to make to such proposed location, or which they are required to make by Section 3 of said Code, if the drilling of a well at said proposed location will cause a dangerous condition in or about their respective coal mines, must be received by, or filed with the Department of Mines within ten days from the receipt of a copy of this notice and accompanying plat by said Department. Said coal operators are further notified that forms for use in making such objections will be furnished to them by the Department of Mines promptly on request and that all such objections must set forth as definitely as is reasonably possible the ground or grounds on which such objections are based and indicate the direction and distance the proposed location should be moved to overcome same.

(The next paragraph is to be completed only in Department's copy.)


Copies of this notice and the enclosed plat were mailed by registered mail, or delivered to the above named coal operators or coal owners at their above shown respective address _____ day _____ before, or on the same day with the mailing or delivery of this copy to the Department of Mines at Charleston, West Virginia.

Very truly yours,

H. H. Baker, Trustee,
WELL OPERATOR

Address
of
Well Operator

STREET
Hamlin
CITY OR TOWN
W. Va.
STATE



WELL PLUGGING PROJECT

API # 47 - 079 - 01544

Well Name - Day #1

Well detail:

The referenced well (47-079-01544) is a undocumented well. The Office of Oil and Gas does not have records for this well. Off set well API# 47-079-00124 will be used for the well record. The record shows well TD at 2373' , with 1916' of 5-1/2" casing. Cemented location of the 5-1/2" casing is unknown. The record shows 2090' of 2" tubing, location of packer and type is unknown. A visual inspection of the well shows a 8" conductor casing, depth of casing And cement location is unknown. The well is currently shut in, well head pressure is unknown. The well is leaking gas and salt water. There is a 2" production line at the well head, production line has been disconnected from the well. There is no storage tank at the well site.

Site-based considerations:

The well is located in a hayfield. A service road will need to be constructed from Kellys Creek Rd and WV - 34 south. The length of the service road is estimated to be 500'. The road can be constructed with stone and/or tie mats. All stone applied to the road or well site must be removed to off site disposal. There is a stream located 200' behind the well. The area of disturbance around the well shall be enclosed with filter fence and E&S controls. The well site is flat and covered in grass/hay. OOG will contact locate 811 to have all sub surface utilities marked. There is no storage tank located at the well site. The 2" production line will be capped and buried.

4707901554



Feb 7, 2023, 8:42 AM

05/26/2023

4707901554

WW-4A
Revised 6-07

1) Date: 2/20/2023
2) Operator's Well Number
DAY #1

3) API Well No.: 47 - 079 - 01544

STATE OF WEST VIRGINIA
DEPARTMENT OF ENVIRONMENTAL PROTECTION, OFFICE OF OIL AND GAS
NOTICE OF APPLICATION TO PLUG AND ABANDON A WELL


4) Surface Owner(s) to be served:	5) (a) Coal Operator
(a) Name <u>SHAWN M. DAY</u>	Name <u>N/A</u>
Address <u>88 KELLYS CREEK ROAD</u>	Address _____
<u>HURRICANE WV 25526</u>	_____
(b) Name <u>N/A</u>	(b) Coal Owner(s) with Declaration
Address _____	Name <u>N/A</u>
_____	Address _____
(c) Name <u>N/A</u>	Name _____
Address _____	Address _____
_____	_____
6) Inspector <u>ALLEN D FLOWERS</u>	(c) Coal Lessee with Declaration
Address <u>165 GRASSY LICK ROAD</u>	Name <u>N/A</u>
<u>LIBERTY WV 25124</u>	Address _____
Telephone <u>(304) 552-8308</u>	_____

TO THE PERSONS NAMED ABOVE: You should have received this Form and the following documents:

- (1) The application to Plug and Abandon a Well on Form WW-4B, which sets out the parties involved in the work and describes the well its and the plugging work order; and
- (2) The plat (surveyor's map) showing the well location on Form WW-6.

The reason you received these documents is that you have rights regarding the application which are summarized in the instructions on the reverses side. However, you are not required to take any action at all.

Take notice that under Chapter 22-6 of the West Virginia Code, the undersigned well operator proposes to file or has filed this Notice and Application and accompanying documents for a permit to plug and abandon a well with the Chief of the Office of Oil and Gas, West Virginia Department of Environmental Protection, with respect to the well at the location described on the attached Application and depicted on the attached Form WW-6. Copies of this Notice, the Application, and the plat have been mailed by registered or certified mail or delivered by hand to the person(s) named above (or by publication in certain circumstances) on or before the day of mailing or delivery to the Chief.



Well Operator WV DEP OOG PAID PLUGGING CONTRACT
 By: *Jason Harmon*
 Its: _____
 Address 601 57TH STREET S. E.
CHARLESTON WV 25304
 Telephone (304) 926-0499 EX - 41102

Subscribed and sworn before me this 22nd day of May 2023
Renae Dawn Whitlock Notary Public
 My Commission Expires April 6, 2027

Oil and Gas Privacy Notice

The Office of Oil and Gas processes your personal information, such as name, address and phone number, as a part of our regulatory duties. Your personal information may be disclosed to other State agencies or third parties in the normal course of business or as needed to comply with statutory or regulatory requirements, including Freedom of Information Act requests. Our office will appropriately secure your personal information. If you have any questions about our use of your personal information, please contact DEP's Chief Privacy Officer at depprivacyofficer@wv.gov.

05/26/2023

SURFACE OWNER WAIVER

4707901554

DAY #1

Operator's Well
Number

47 - 079 - 01544

INSTRUCTIONS TO SURFACE OWNERS NAMED ON PAGE WW4-A

The well operator named on page WW-4A is applying for a permit from the State to plug and abandon a well. (Note: If the surface tract is owned by more than three persons, then these materials were served on you because your name appeared on the Sheriff's tax ticket on the land or because you actually occupy the surface tract. In either case, you may be the only owner who will actually receive these materials.) See Chapter 22 of the West Virginia Code. Well work permits are valid for 24 months. If you do not own any interest in the surface tract, please forward these materials to the true owner immediately if you know who it is. Also, please notify the well operator and the Office of Oil and Gas.

**NOTE: YOU ARE NOT REQUIRED TO FILE ANY COMMENT.
WHERE TO FILE COMMENTS AND OBTAIN ADDITIONAL INFORMATION:**

Chief, Office of Oil and Gas
Department of Environmental Protection
601 57th St. SE
Charleston, WV 25304
(304) 926-0450

Time Limits and methods for filing comments. The law requires these materials to be served on or before the date the operator files his Application. You have **FIVE (5) DAYS** after the filing date to file your comments. Comments must be filed in person or received in the mail by the Chief's office by the time stated above. You may call the Chief's office to be sure of the date. Check with your postmaster to ensure adequate delivery time or to arrange special expedited handling. If you have been contacted by the well operator and you have signed a "voluntary statement of no objection" to the planned work described in these materials, then the permit may be issued at any time.

Comments must be in writing. Your comments must include your name, address and telephone number, the well operator's name and well number and the approximate location of the proposed well site including district and county from the application. You may add other documents, such as sketches, maps or photographs to support your comments.

The Chief has the power to deny or condition a well work permit based on comments on the following grounds:

- 1) The proposed well work will constitute a hazard to the safety of persons.
- 2) The soil erosion and sediment control plan is not adequate or effective;
- 3) Damage would occur to publicly owned lands or resources;
- 4) The proposed well work fails to protect fresh water sources or supplies;
- 5) The applicant has committed a substantial violation of a previous permit or a substantial violation of one or more of the rules promulgated under Chapter 22, and has failed to abate or seek review of the violation..."

If you want a copy of the permit as it is issued or a copy of the order denying the permit, you should request a copy from the Chief.

VOLUNTARY STATEMENT OF NO OBJECTION

I hereby state that I have read the instructions to surface owners and that I have received copies of a Notice and Application For A Permit To Plug And Abandon on Forms WW-4A and WW-4B, and a survey plat.

I further state that I have no objection to the planned work described in these materials, and I have no objection to a permit being issued on those materials.

FOR EXECUTION BY A NATURAL PERSON
ETC.

FOR EXECUTION BY A CORPORATION,


Signature

Date 4/18/23 Name
By
Its

WV DEP OOG PAID PLUGGING CONTRACT

Date

Signature

Date
05/26/2023

WW-4B

47 079 01554

API No.	<u>47 - 079 - 01544</u>
Farm Name	<u>SHAWN M DAY</u>
Well No.	<u>DAY # 1</u>

**INSTRUCTIONS TO COAL OPERATORS
OWNERS AND LESSEE**

The well operator named on the obverse side of WW-4 (B) is about to abandon the well described in the enclosed materials and will commence the work of plugging and abandoning said well on the date the inspector is notified. Which date shall not be less than five days after the day on which this notice and application so mailed is received, or in due course should be received by the Department of Environmental Protection Office of Oil & Gas.

This notice and application is given to you in order that your respective representatives may be present at the plugging and filling of said well. You are further notified that whether you are represented or not the operator will proceed to plug and fill said well in the manner required by Section 24, Article 6, Chapter 22 of the Code and given in detail on obverse side of this application.

NOTE: If you wish this well to be plugged according to 22-6-24(d) then as per Regulation 35CSR4-13.9 you must complete and return to this office on form OB-16 "Request by Coal Operator, Owner, or Lessee for plugging" prior to the issuance of this plugging permit.

WAIVER

The undersigned coal operator ____/ owner ____/ lessee ____/ of the coal under this well location has examined this proposed plugging work order. The undersigned has no objection to the work proposed to be done at this location, provided, the well operator has complied with all applicable requirements of the West Virginia Code and the governing regulations.

Date: 2/20/2023

N/A
By: _____
Its _____

05/26/2023

**WEST VIRGINIA DEPARTMENT OF ENVIRONMENTAL PROTECTION
OFFICE OF OIL AND GAS**


I, the undersigned, have been notified by a representative from the West Virginia Department of Environmental Protection (WVDEP), Office of Oil and Gas, of an abandoned well(s) and/or tank(s) on or adjacent to my property.

This well(s) and/or tank(s) is considered a potential hazard or imminent danger, or a possible pollutant to the surface or underground, or is wasting natural resources (leaking) and must be properly plugged or cleaned out and replugged.

I hereby acknowledge that I have no objection to the State of West Virginia having responsible contractors enter upon or traverse my property for the purpose of plugging this well (s) and/or remove tank(s).

Permit No. (if known)	47 - 079 - 01544	Well No. (if known)	Day #1
Farm Name	WV Department of Highways	County	Putnam - 079
District	Curry	Waters of	Trace Fork, Mud River

The contractor will properly plug the above named well(s), remove all material from the well location and reclaim, seed and mulch the well location and well road accesses used to state specifications. The plugging and reclamation shall be supervised by the WVDEP.

Owner Name	Brittany Day	Owner Signature	
Owner Address	WV Department of Highways, Region 1 Charleston, WV 25301-1492	Date	4/18/23

Please Return To: WVDEP - OFFICE OF OIL AND GAS
601 57th Street S. E.
Charleston, WV 25304

4707901554



west virginia department of environmental protection

Office of Oil and Gas
601 57th Street, S.E.
Charleston, WV 25304
Phone: (304) 926-0450
Fax: (304) 926-0452

Harold D. Ward, Cabinet Secretary
dep.wv.gov

March 15, 2023

WV Department of Highways, Region 1
Arlie Matney, District Manager
Charleston, WV 25301-1492

9489 0090 0027 6402 5894 77

District Manager Matney,

RE: Well API 47-079-01544

Records held by the Office of Oil and Gas (OOG) indicate that WV Department of Highways is the identified landowner of a parcel located along Rt. 34 and Kelly's Creek Rd. in Hurricane, WV at the coordinates 38.353734° N, 91.997260° W further identified on tax forms as Parcel ID: 40-04-0271-0011-0006. Our records additionally show that well API Number 47-079-01544 is located on the parcel of land adjacent to that property. Based on an abandoned well inspection dated February 20, 2023 (see enclosed), this well is considered a potential hazard or imminent danger, a possible pollutant to the surface or underground, or is wasting natural resources (leaking) and must be properly plugged or cleaned out and re-plugged. OOG believes that the original lease road to that well crosses your parcel to Kelly's Creek Rd.

Pursuant to W. Va. Code § 22-6-29, and under the direction and supervision of West Virginia Department of Environmental Protection, a contractor for the State of West Virginia will enter onto the property, properly plug the above named well, remove all associated materials from the well location and reclaim, seed, and mulch the well location and well road accesses used, to state specifications.

Please sign and return the enclosed form, WW-4D, affirming that you have no objection to the State of West Virginia having a responsible contractor enter upon or traverse your property for the purpose of plugging this well. Additionally, please find a copy of the well plugging permit application. If you have any questions, please contact me at (304) 926-0499 ext. 41102.

Respectfully,

A handwritten signature in blue ink that reads 'Jason Harmon'.

Jason Harmon
Deputy Chief

Promoting a healthy environment.

05/26/2023

4707901554

**WEST VIRGINIA DEPARTMENT OF ENVIRONMENTAL PROTECTION
OFFICE OF OIL AND GAS**

I, the undersigned, have been notified by a representative from the West Virginia Department of Environmental Protection (WVDEP), Office of Oil and Gas, of an abandoned well(s) and/or tank(s) on or adjacent to my property.

This well(s) and/or tank(s) is considered a potential hazard or imminent danger, or a possible pollutant to the surface or underground, or is wasting natural resources (leaking) and must be properly plugged or cleaned out and replugged.

I hereby acknowledge that I have no objection to the State of West Virginia having responsible contractors enter upon or traverse my property for the purpose of plugging this well (s) and/or remove tank(s).

Permit No. (if known)	<input type="text" value="47-079-01544"/>	Well No. (if known)	<input type="text" value="Day #1"/>
Farm Name	<input type="text" value="WV Department of Highways"/>	County	<input type="text" value="Putnam - 079"/>
District	<input type="text" value="Curry"/>	Waters of	<input type="text" value="Trace Fork, Mud River"/>

The contractor will properly plug the above named well(s), remove all material from the well location and reclaim, seed and mulch the well location and well road accesses used to state specifications. The plugging and reclamation shall be supervised by the WVDEP.

Owner Name	<input type="text" value="WV Department of Highways"/>	Owner Signature	<input type="text"/>
Owner Address	<input type="text" value="WV Department of Highways, Region 1"/>	Date	<input type="text"/>
	<input type="text" value="Charleston, WV 25301-1492"/>		

Please Return To: WVDEP - OFFICE OF OIL AND GAS
601 57th Street S. E.
Charleston, WV 25304

05/26/2023

WW-9
(5/16)

4707901554

API Number 47 - 079 - 01544
Operator's Well No. DAY #1

STATE OF WEST VIRGINIA
DEPARTMENT OF ENVIRONMENTAL PROTECTION
OFFICE OF OIL AND GAS
FLUIDS/ CUTTINGS DISPOSAL & RECLAMATION PLAN

Operator Name WV DEP OOG PAID PLUGGING CONTRACT OP Code _____

Watershed (HUC 10) TRACE FORK, MUD RIVER Quadrangle GARRETT'S BEND

Do you anticipate using more than 5,000 bbls of water to complete the proposed well work? Yes No

Will a pit be used? Yes No

If so, please describe anticipated pit waste: N/A

Will a synthetic liner be used in the pit? Yes No If so, what ml.? _____

Proposed Disposal Method For Treated Pit Wastes:

- Land Application (if selected provide a completed form WW-9-GPP)
- Underground Injection (UIC Permit Number UNKNOWN AT THIS TIME)
- Reuse (at API Number _____)
- Off Site Disposal (Supply form WW-9 for disposal location)
- Other (Explain _____)

Will closed loop system be used? If so, describe: N/A

Drilling medium anticipated for this well (vertical and horizontal)? Air, freshwater, oil based, etc. N/A

-If oil based, what type? Synthetic, petroleum, etc. N/A

Additives to be used in drilling medium? N/A

Drill cuttings disposal method? Leave in pit, landfill, removed offsite, etc. N/A

-If left in pit and plan to solidify what medium will be used? (cement, lime, sawdust) N/A


-Landfill or offsite name/permit number? _____

Permittee shall provide written notice to the Office of Oil and Gas of any load of drill cuttings or associated waste rejected at any West Virginia solid waste facility. The notice shall be provided within 24 hours of rejection and the permittee shall also disclose where it was properly disposed.

I certify that I understand and agree to the terms and conditions of the GENERAL WATER POLLUTION PERMIT issued on April 1, 2016, by the Office of Oil and Gas of the West Virginia Department of Environmental Protection. I understand that the provisions of the permit are enforceable by law. Violations of any term or condition of the general permit and/or other applicable law or regulation can lead to enforcement action.

I certify under penalty of law that I have personally examined and am familiar with the information submitted on this application form and all attachments thereto and that, based on my inquiry of those individuals immediately responsible for obtaining the information, I believe that the information is true, accurate, and complete. I am aware that there are significant penalties for submitting false information, including the possibility of fine or imprisonment.

Company Official Signature *Jason Harmon*
Company Official (Typed Name) JASON HARMON
Company Official Title DEPUTY CHIEF



Subscribed and sworn before me this 22nd day of May, 2023

Renae Dawn Whitlock Notary Public

My commission expires April 6, 2027

05/26/2023

Proposed Revegetation Treatment: Acres Disturbed 0.5 Prevegetation pH N/A

Lime 2-3 Tons/acre or to correct to pH 6.5

Fertilizer type 10-10-20

Fertilizer amount 400 lbs/acre

Mulch 2 Tons/acre

Seed Mixtures

Temporary

Permanent

Seed Type lbs/acre
N/A N/A

Seed Type lbs/acre
FESCUE 40

CONTRACTOR MIX 5

Attach:

Maps(s) of road, location, pit and proposed area for land application (unless engineered plans including this info have been provided). If water from the pit will be land applied, provide water volume, include dimensions (L, W, D) of the pit, and dimensions (L, W), and area in acres, of the land application area.

Photocopied section of involved 7.5' topographic sheet.

Plan Approved by: ALLEN D FLOWERS

Comments:

Title: INSPECTOR SPECIALIST

Date: 2/20/2023

Field Reviewed? Yes No

4707901554

PLUGGING PROJECT

**API # 47-079-01544
WELL NAME - DAY #1**

I. SPECIAL PROVISIONS

1.0 Location/Site Description

Located at 3332-3798 WV/34 S Hurricane, WV 25526

The GPS location is as follows: 38.352464 E; -81.997190 N

Coordinates, Decimal Degrees

Directions to site:

From the Charleston Area:

Take I-64 W to exit 34 for County Rd 19 Hurricane WV. At the end of exit ramp turn left on County Rd 19/Hurricane Creek Rd. Continue 0.4 mile to stop light and turn right on Midland Trail/Teays Vally Rd. Continue 1.5 miles and turn left on US - 60 E. Continue 0.1 mile and turn right on WV - 34 S. Continue 4.8 miles and turn left on Kellys Creek Rd. Continue 50ft and turn right on service road. Continue 500ft to well site in hayfield.

From Huntington Area:

Take I-64 E to exit 34 for County Rd 19 Hurricane WV. At the end of exit ramp turn right on County Rd 19/Hurricane Creek Rd. Continue 0.4 mile to stop light and turn right on Midland Trail/Teays Vally Rd. Continue 1.5 miles and turn left on US - 60 E. Continue 0.1 mile and turn right on WV - 34 S. Continue 4.8 miles and turn left on Kellys Creek Rd. Continue 50ft and turn right on service road. Continue 500ft to well site in hayfield.

05/26/2023



4707901554

05/26/2023

WW-7
8-30-06



West Virginia Department of Environmental Protection
Office of Oil and Gas

WELL LOCATION FORM: GPS

API: 47 - 079 - 01544 WELL NO.: DAY #1
 FARM NAME: SHAWN M. DAY
 RESPONSIBLE PARTY NAME: WV DEP OOG PAID PLUGGING CONTRACT
 COUNTY: PUTNAM - 079 DISTRICT: CURRY
 QUADRANGLE: GARRETTS BEND
 SURFACE OWNER: SHAWN M. DAY
 ROYALTY OWNER: MAUDE SMITH HEIRS
 UTM GPS NORTHING: 4245393
 UTM GPS EASTING: 412869 GPS ELEVATION: 656'

The Responsible Party named above has chosen to submit GPS coordinates in lieu of preparing a new well location plat for a plugging permit or assigned API number on the above well. The Office of Oil and Gas will not accept GPS coordinates that do not meet the following requirements:

1. Datum: NAD 1983, Zone: 17 North, Coordinate Units: meters, Altitude: height above mean sea level (MSL) – meters.
2. Accuracy to Datum – 3.05 meters
3. Data Collection Method:

Survey grade GPS ____; Post Processed Differential ____

Real-Time Differential ____

Mapping Grade GPS X; Post Processed Differential ____

Real-Time Differential X

4. **Letter size copy of the topography map showing the well location.**

I the undersigned, hereby certify this data is correct to the best of my knowledge and belief and shows all the information required by law and the regulations issued and prescribed by the Office of Oil and Gas.

Signature

INSPECTOR
Title

2/20/2023
Date

05/26/2023

11/10/2016

PLUGGING PERMIT CHECKLIST

Plugging Permit

- WW-4B
- WW-4B signed by inspector
- WW-4A

- SURFACE OWNER WAIVER or PROOF THAT APPLICATION WAS SENT BY REGISTERED OR CERTIFIED MAIL

- COAL OWNER/COAL OPERATOR/COAL LESSEE WAIVERS or PROOF THAT APPLICATION WAS SENT BY REGISTERED OR CERTIFIED MAIL
- WW-9 PAGE 1 (NOTARIZED)
- WW-9 PAGE 2 with attached drawing of road, location, pit and proposed area for land application
- WW-9 GPP PAGE 1 and 2 if well effluent will be land applied
- RECENT MYLAR PLAT OR WW-7
- WELL RECORDS/COMPLETION REPORT
- TOPOGRAPHIC MAP OF WELL, SHOWING PIT IF PIT IS USED
- MUST HAVE VALID BOND IN OPERATOR'S NAME
- CHECK FOR \$100 IF PIT IS USED

05/26/2023



Kennedy, James P <james.p.kennedy@wv.gov>

plugging permit issued 4707901544

1 message

Kennedy, James P <james.p.kennedy@wv.gov>


Mon, May 22, 2023 at 11:23 AM

To: Henry J Harmon <henry.j.harmon@wv.gov>, Allen D Flowers <allen.d.flowers@wv.gov>, Joseph D Taylor <joseph.d.taylor@wv.gov>, gwarner@wvassessor.com

To whom it may concern a plugging permit has been issued for 4707901544.

James Kennedy

WVDEP OOG

 **4707901544.pdf**
2423K

05/26/2023