

NOTES:
 All known oil & gas wells within 2,400' of the proposed well location are shown hereon.
 The bearings and distances shown hereon are based on the WV State Plane Coordinate System, NAD 27 South Zone.

West Virginia State Plane
 South Zone NAD '27
 N 571,734.24 : E 1,745,920.97
 UTM 17 - NAD 83 - Meters
 N 4,269,087.62 : E 422,596.17

FILE #:
 DRAWING #: Watters 4 ww6
 SCALE: 1" = 1000'
 MINIMUM DEGREE OF ACCURACY: 1 : 12,729
 PROVEN SOURCE OF ELEVATION: Global Positioning System (GPS)

I THE UNDERSIGNED, HEREBY CERTIFY THAT THIS PLAT IS CORRECT TO THE BEST OF MY KNOWLEDGE AND BELIEF AND SHOWS ALL THE INFORMATION REQUIRED BY LAW AND THE REGULATIONS ISSUED AND PRESCRIBED BY THE DEPARTMENT OF ENVIRONMENTAL PROTECTION.

Signed: Don K. Cunningham
 R.P.E.: _____ L.L.S.: 701



(+) DENOTES LOCATION OF WELL ON UNITED STATES TOPOGRAPHIC MAPS WVDEP
 OFFICE OF OIL & GAS
 601 57TH STREET
 CHARLESTON, WV 25304



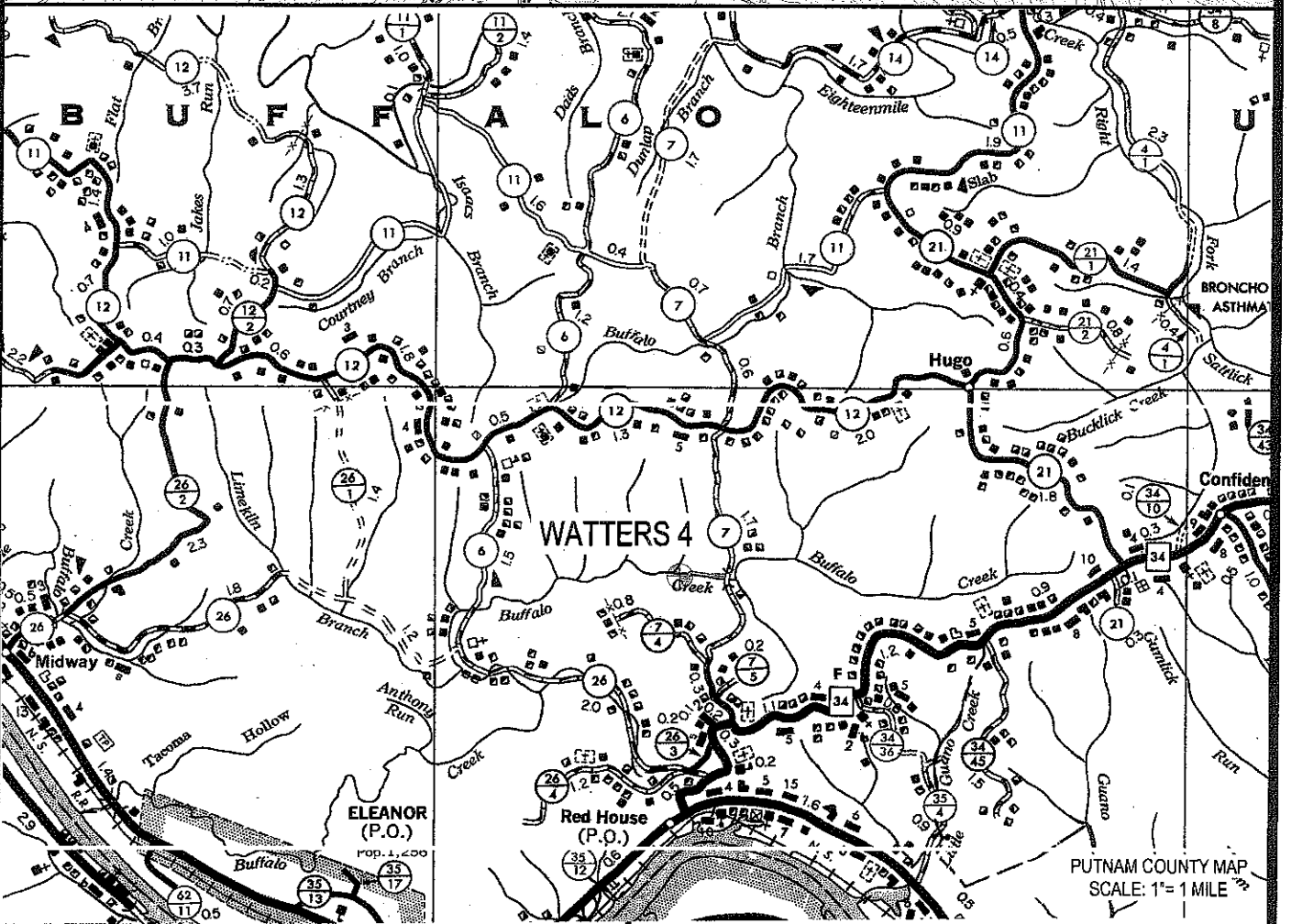
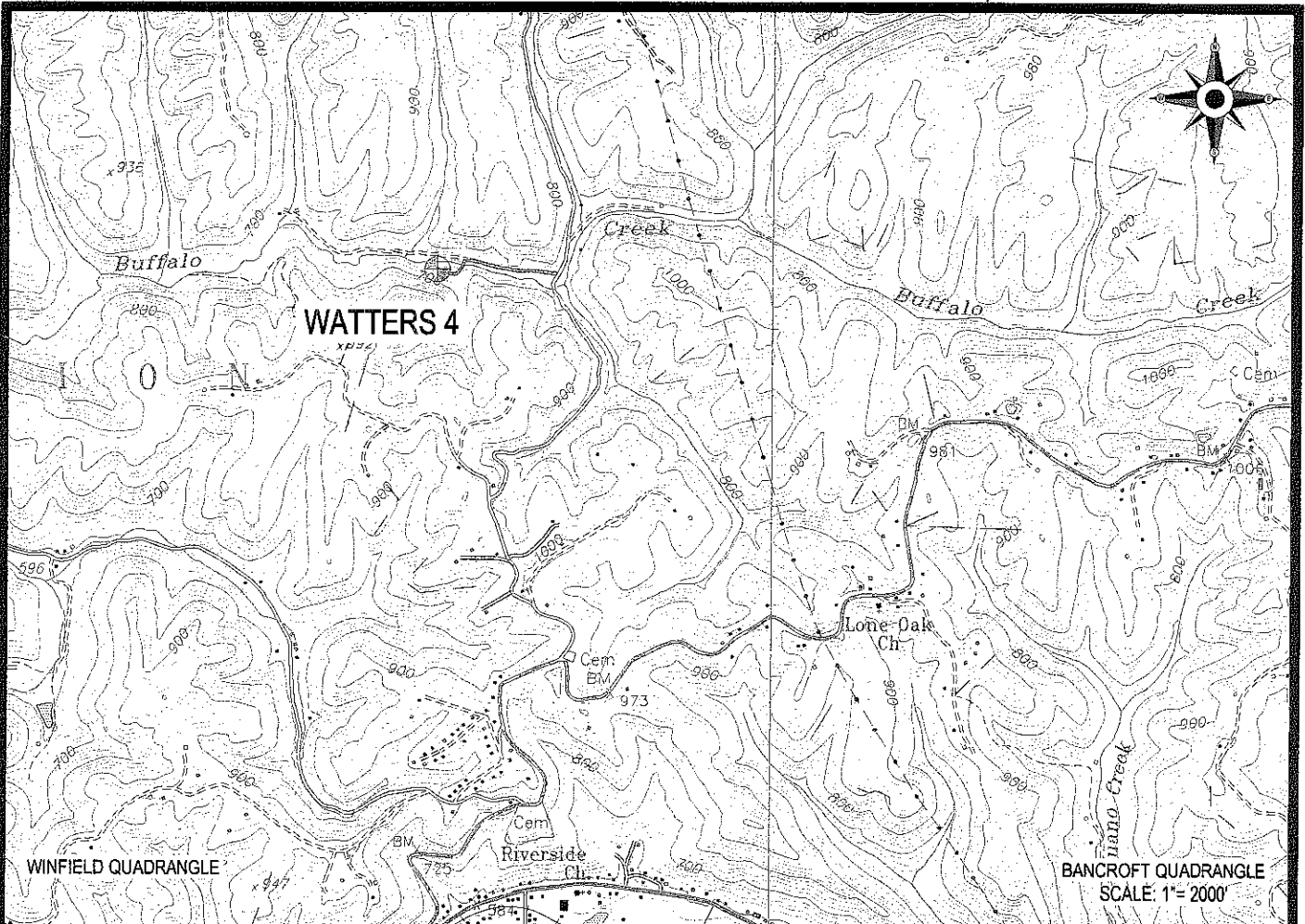
DATE: September 1, 2011
 OPERATOR'S WELL #: Watters 4
 API WELL #: 47 079 01535
 STATE COUNTY PERMIT

Well Type: Oil Waste Disposal Production Deep
 Gas Liquid Injection Storage Shallow

WATERSHED: Buffalo Creek of the Kanawha River ELEVATION: 658.59'
 COUNTY/DISTRICT: Putnam / Union QUADRANGLE: Winfield
 SURFACE OWNER: Sandra Sue Watters ACREAGE: 14.2
 OIL & GAS ROYALTY OWNER: Frank Hardy ACREAGE: 732.25
 LEASE #: WV07902817 DRILL CONVERT DRILL DEEPER REDRILL FRACTURE OR STIMULATE
 PLUG OFF OLD FORMATION PERFORATE NEW FORMATION PLUG & ABANDON
 CLEAN OUT & REPLUG OTHER CHANGE (SPECIFY): _____

TARGET FORMATION: Rhinestreet ESTIMATED DEPTH: 4,400'
 WELL OPERATOR Mountaineer Gas Services, LLC DESIGNATED AGENT Marc Watkins
 Address 4700 MacCorkle Avenue SE, Suite 500 Address 4700 MacCorkle Avenue SE, Suite 500
 City Charleston State WV Zip Code 25304 City Charleston State WV Zip Code 25304

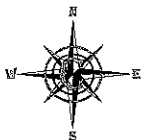
79-01535



Mountaineer Gas Services, LLC

WATTERS 4
LOCATION MAP

LOCATED ON THE WATERS OF BUFFALO CREEK
OF THE KANAWHA RIVER
UNION DISTRICT, PUTNAM COUNTY, W.VA
WINFIELD QUADRANGLE



CUNNINGHAM

LAND SURVEYING & MAPPING SERVICES, LLC

• 5213 STEPHEN WAY •
• CROSS LANES, WEST VIRGINIA 25313 •
• VOICE (304) 561-4129 • FAX (304) 776-0703 •
• E-MAIL ADDRESS • DKCUNNINGHAM@SUDDENLINK.NET •

PROJECT NO. MGS | DWG. NO. WATTERS 4 LOC.DWG

DATE: 09-26-11 | SCALE: AS NOTED | CHK'D BY: D.K.C.

DRAWN BY: G. PERKINS | FILE: C:\PROJECT FOLDER\MGS

02/17/2012