



---

**west virginia** department of environmental protection

---

Office of Oil and Gas  
601 57th Street SE  
Charleston, WV 25304  
(304) 926-0450  
(304) 926-0452 fax

Earl Ray Tomblin, Governor  
Randy C. Huffman, Cabinet Secretary  
www.dep.wv.gov

September 12, 2013

**WELL WORK PERMIT**

**Partial Plug**

This permit, API Well Number: 47-7901529, issued to TEAVEE OIL & GAS, INC., is evidence of permission granted to perform the specified well work at the location described on the attached pages and located on the attached plat, subject to the provisions of Chapter 22 of the West Virginia Code of 1931, as amended, and all rules and regulations promulgated thereunder, and to all conditions and provisions outlined in the pages attached hereto.

Notification shall be given by the operator to the Oil and Gas Inspector at least 24 hours prior to the construction of roads, locations, and/or pits for any permitted work. In addition, the well operator shall notify the same inspector 24 hours before any actual well work is commenced and prior to running and cementing casing. Spills or emergency discharges must be promptly reported by the operator to 1-800-642-3074 and to the Oil and Gas inspector.

Please be advised that form WR-35, Well Operators Report of Well Work is to be submitted to this office within 90 days completion of permitted well work, as should form WR-34 Discharge Monitoring Report within 30 days of discharge of pits, if applicable. Failure to abide by all statutory and regulatory provisions governing all duties and operations hereunder may result in suspension or revocation of this permit and, in addition, may result in civil and/or criminal penalties being imposed upon the operators.

In addition to the applicable requirements of this permit, and the statutes and rules governing oil and gas activity in WV, this permit may contain specific conditions which must be followed. Permit conditions are attached to this cover letter.

Per 35CSR-4-5.2.g this permit will expire in two (2) years from the issue date unless permitted well work is commenced. If there are any questions, please feel free to contact me at (304) 926-0499 ext. 1654.

James Martin

Chief

Operator's Well No: C-45 BELL / SMITH  
Farm Name: TEAVEE OIL & GAS, INC.

**API Well Number: 47-7901529**

**Permit Type: Partial Plug**

Date Issued: 09/12/2013

**Promoting a healthy environment.**

**09/13/2013**

1) Date November 01, 2011  
2) Operator's  
Well No. Bell / Smith C-45  
3) API Well No. 47-979 - 01520 PP

STATE OF WEST VIRGINIA  
DEPARTMENT OF ENVIRONMENTAL PROTECTION  
OFFICE OF OIL AND GAS

APPLICATION FOR A PERMIT TO PLUG AND ABANDON

4) Well Type: Oil \_\_\_\_\_ / Gas XXX / Liquid injection \_\_\_\_\_ / Waste disposal \_\_\_\_\_ /  
(If "Gas, Production XXX or Underground storage \_\_\_\_\_) Deep XXX / Shallow \_\_\_\_\_

5) Location: Elevation 950 feet Watershed Sleepy Creek of Hurricane Creek  
District Teays Valley County Putnam Quadrangle Hurricane

6) Well Operator Teavee Oil & Gas, Inc. 7) Designated Agent Duane K. Bowers  
Address 112 Brooks Street Address P. O. Box 27  
Charleston, WV 25301 Winfield, WV 25213

8) Oil and Gas Inspector to be notified 9) Plugging Contractor  
Name Jamie Stevens Name Wesll Service Co, Div. of Teavee Oil & Gas  
Address HC 62 Box 1-C Address P. O. Box 27  
Kenna, Wv 25248 Winfield, WV 25213

10) Work Order: The work order for the manner of plugging this well is as follows:

- No Pipe to pull or cut new well Partial plug back
- Cement plug 4453-4254 gel 4254- 3550
- Cement Plug 3550-3450 gel 3450-2475
- Cement plug 2475-2375 gel 2375-2150
- Cement plug 2150- 1833 Cast iron Bridge plug set at 1833
- Partial Plug back complete

RECEIVED  
Office of Oil and Gas

AUG 15 2013

WV Department of  
Environmental Protection

Notification must be given to the district oil and gas inspector 24 hours before permitted work can commence.

Work order approved by inspector \_\_\_\_\_ Date \_\_\_\_\_

09/13/2013



1) Date: 11/01/2011  
2) Operator's Well Number  
Bell / Smith C-45  
3) API Well No.: 47 - 079 - 01529 *PP*

**STATE OF WEST VIRGINIA**  
**DEPARTMENT OF ENVIRONMENTAL PROTECTION, OFFICE OF OIL AND GAS**  
**NOTICE OF APPLICATION TO PLUG AND ABANDON A WELL**

4) Surface Owner(s) to be served:	5) (a) Coal Operator
(a) Name <u>Teavee Oil &amp; Gas, Inc.</u>	Name <u>N/A</u>
Address <u>112 Brooks Street</u>	Address _____
<u>Charleston, WV 25301</u>	
(b) Name _____	(b) Coal Owner(s) with Declaration
Address _____	Name <u>N/A</u>
	Address _____
(c) Name _____	Name _____
Address _____	Address _____
6) Inspector <u>Jamie Stevens</u>	(c) Coal Lessee with Declaration
Address <u>HC 62 Box 1-c</u>	Name <u>N/A</u>
<u>Kenna, WV 25248</u>	Address _____
Telephone <u>304-206-7775</u>	


**RECEIVED**  
**Office of Oil and Gas**  
**AUG 15 2013**  
**WV Department of**  
**Environmental Protection**

**TO THE PERSONS NAMED ABOVE: You should have received this Form and the following documents:**

- (1) The application to Plug and Abandon a Well on Form WW-4B, which sets out the parties involved in the work and describes the well its and the plugging work order; and
- (2) The plat (surveyor's map) showing the well location on Form WW-6.

The reason you received these documents is that you have rights regarding the application which are summarized in the instructions on the reverses side. However, you are not required to take any action at all.

Take notice that under Chapter 22-6 of the West Virginia Code, the undersigned well operator proposes to file or has filed this Notice and Application and accompanying documents for a permit to plug and abandon a well with the Chief of the Office of Oil and Gas, West Virginia Department of Environmental Protection, with respect to the well at the location described on the attached Application and depicted on the attached Form WW-6. Copies of this Notice, the Application, and the plat have been mailed by registered or certified mail or delivered by hand to the person(s) named above (or by publication in certain circumstances) on or before the day of mailing or delivery to the Chief.



Well Operator Teavee Oil & Gas, Inc.  
 By: [Signature]  
 Its: Vice President  
 Address P. O. Box 27  
Winfield, WV 25213  
 Telephone 304-586-9699

Subscribed and sworn before me this 11 day of NOVEMBER, 2011  
[Signature] Notary Public  
 My Commission Expires JULY 10, 2016

**Oil and Gas Privacy Notice**  
 The Office of Oil and Gas processes your personal information, such as name, address and phone number, as a part of our regulatory duties. Your personal information may be disclosed to other State agencies or third parties in the normal course of business or as needed to comply with statutory or regulatory requirements, including Freedom of Information Act requests. Our office will appropriately secure your personal information. If you have any questions about our use of your personal information, please contact DEP's Chief Privacy Officer at [depprivacyoffier@wv.gov](mailto:depprivacyoffier@wv.gov).

STATE OF WEST VIRGINIA  
DEPARTMENT OF ENVIRONMENTAL PROTECTION  
OFFICE OF OIL AND GAS

CONSTRUCTION AND RECLAMATION PLAN AND SITE REGISTRATION APPLICATION FORM  
GENERAL PERMIT FOR OIL AND GAS PIT WASTE DISCHARGE

Operator Name Teavee Oil & Gas, Inc. OP Code 306769

Watershed Sleepy Creek of Hurricane Creek Quadrangle Hurricane WV

Elevation 950 feet County Putnam District Teays Valley

Description of anticipated Pit Waste: Drill cuttings Freshwater Drilling fluids Plugging fluids Gel

Will a synthetic liner be used in the pit? Yes

Proposed Disposal Method For Treated Pit Wastes:

- Land Application
- Underground Injection ( UIC Permit Number \_\_\_\_\_ )
- Reuse (at API Number \_\_\_\_\_ )
- Off Site Disposal (Supply form WW-9 for disposal location)
- Other (Explain \_\_\_\_\_)

RECEIVED  
Office of Oil and Gas

Proposed Work For Which Pit Will Be Used:

- Drilling
- Swabbing
- Workover
- Plugging
- Other (Explain Existing pit used for drilling 47-079-01529)

AUG 15 2013

WV Department of  
Environmental Protection

I certify that I understand and agree to the terms and conditions of the GENERAL WATER POLLUTION PERMIT issued on August 1, 2005, by the Office of Oil and Gas of the West Virginia Department of Environmental Protection. I understand that the provisions of the permit are enforceable by law. Violations of any term or condition of the general permit and/or other applicable law or regulation can lead to enforcement action.

I certify under penalty of law that I have personally examined and am familiar with the information submitted on this application form and all attachments thereto and that, based on my inquiry of those individuals immediately responsible for obtaining the information, I believe that the information is true, accurate, and complete. I am aware that there are significant penalties for submitting false information, including the possibility of fine or imprisonment.

Company Official Signature *Duane K. Bowers*

Company Official (Typed Name) Duane K. Bowers

Company Official Title Designated Agent

Subscribed and sworn before me this 11 day of NOVEMBER, 20 11

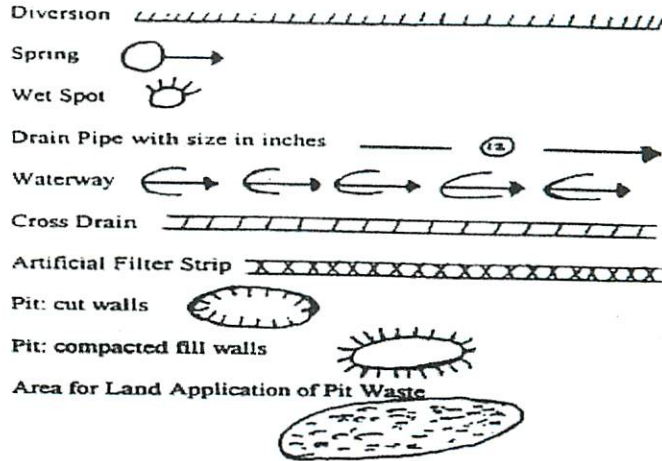
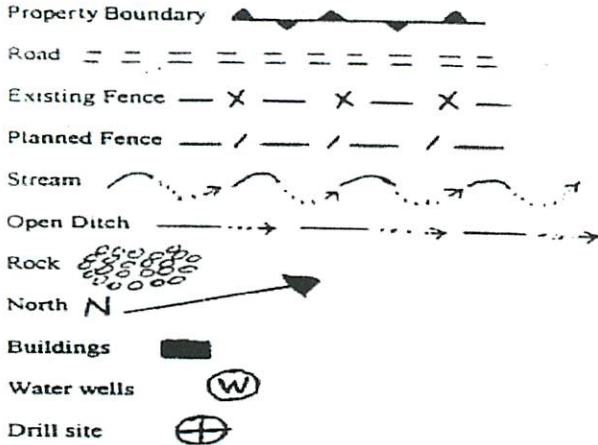
*[Signature]* Notary Public

My commission expires JULY 10, 2016





LEGEND



Proposed Revegetation Treatment: Acres Disturbed 2.9 Prevegetation pH 6.0  
 Lime 2 ton/ ac. Tons/acre or to correct to pH 7.0  
 Fertilizer (10-20-20 or equivalent) 500 lbs/acre (500 lbs minimum)  
 Mulch 1 ton / acre Tons/acre

Seed Mixtures

Seed Type	Area I	lbs/acre
Ky 31 Tall Fescue		100
Ladina Clover		10
Winter Wheat		100

Seed Type	Area II	lbs/acre
Ky 31 Tall Fescue		100
Ladino Clover		10
Winter Wheat		100

Attach:  
 Drawing(s) of road, location, pit and proposed area for land application.

Photocopied section of involved 7.5' topographic sheet.

Plan Approved by: \_\_\_\_\_

Comments: See original permit for drawings of roads, pit. Land application area shown on attached topo sheet.

Title: \_\_\_\_\_

Date: \_\_\_\_\_

Field Reviewed? ( ) Yes ( ) No

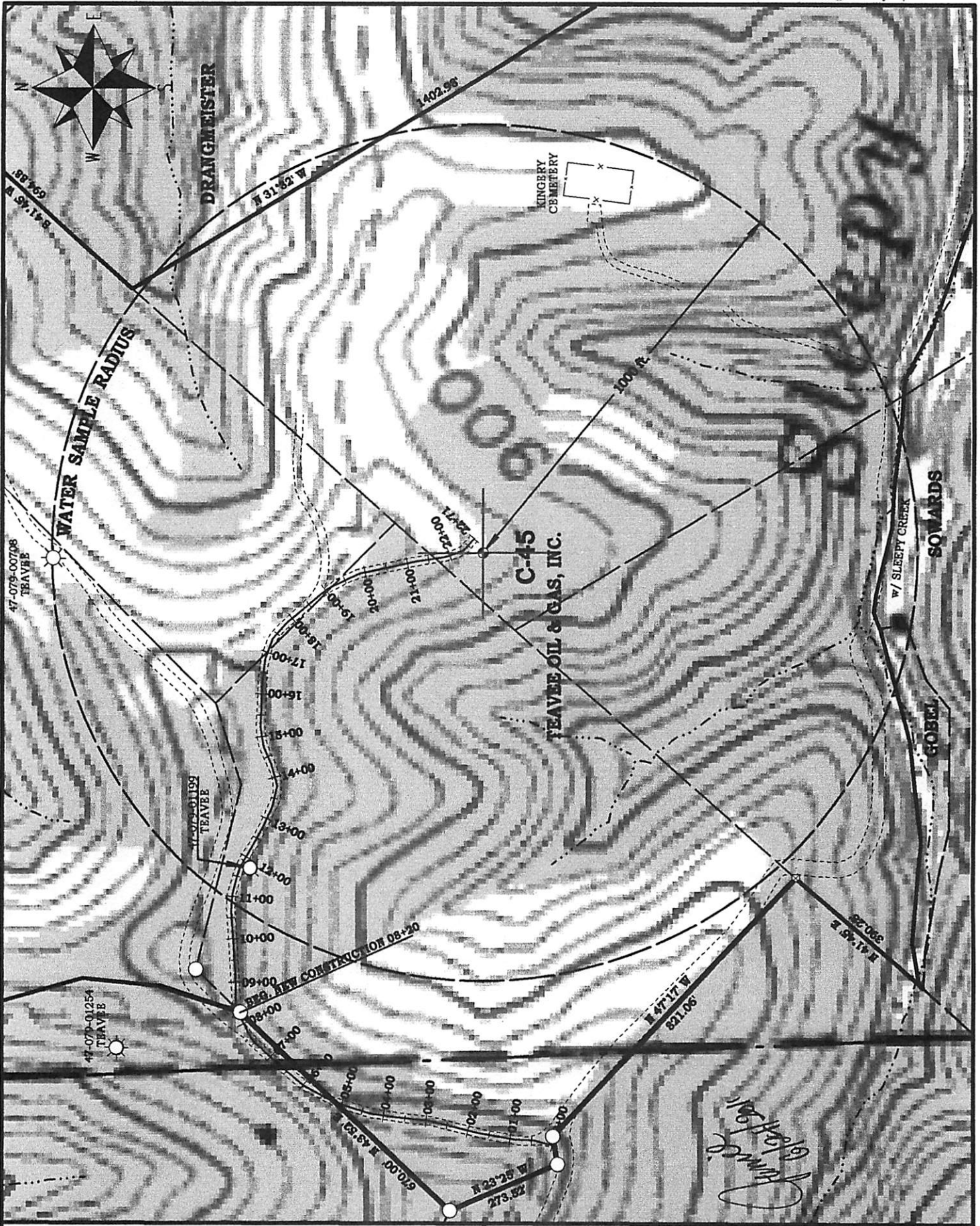
RECEIVED  
 Office of Oil and Gas

AUG 15 2013

WV Department of  
 Environmental Protection

09/13/2013



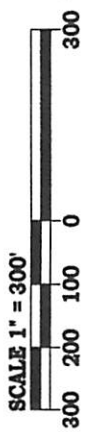


**TEAVEE OIL & GAS, INC.**  
 CORPORATE OFFICES  
 DRILLING, PRODUCTION,  
 STORAGE, WELL SERVICING  
 P. O. BOX 77  
 WHELFIELD, VA 22113  
 CHARLESTON, VA, 22031  
 (541) 342-2123  
 (541) 342-2123  
 FAX 342-2123

**C-45 WELL COORDINATE DATA**

Datum NAD 27 Latitude: 38.45262° Longitude: 82.04988°  
 Datum State Plane NAD '83 Northing: 530,673 Easting: 1,667,904  
 Datum UTM '83 ZONE 17 Easting: 408,405.82m Northing: 49256563.36m

**THERE ARE NO KNOWN WATER WELLS LOCATED WITHIN 1000 FEET OF THE PROPOSED WELL SITE.**



**LOCATION REFERENCE TIES**

MAG. NORTH  
 1" = 100'

