



---

west virginia department of environmental protection

---

Office of Oil and Gas  
601 57th Street SE  
Charleston, WV 25304  
(304) 926-0450  
(304) 926-0452 fax

Earl Ray Tomblin, Governor  
Randy C. Huffman, Cabinet Secretary  
www.dep.wv.gov

August 29, 2014

**WELL WORK PLUGGING PERMIT**

**Plugging**

This permit, API Well Number: 47-7901040, issued to CABOT OIL & GAS CORPORATION, is evidence of permission granted to perform the specified well work at the location described on the attached pages and located on the attached plat, subject to the provisions of Chapter 22 of the West Virginia Code of 1931, as amended, and all rules and regulations promulgated thereunder, and to all conditions and provisions outlined in the pages attached hereto. Notification shall be given by the operator to the Oil and Gas Inspector at least 24 hours prior to the construction of roads, locations, and/or pits for any permitted work. In addition, the well operator shall notify the same inspector 24 hours before any actual well work is commenced and prior to running and cementing casing. Spills or emergency discharges must be promptly reported by the operator to 1-800-642-3074 and to the Oil and Gas inspector.

Upon completion of the plugging well work, the above named operator will reclaim the site according to the provisions of WV Code 22-6-30. The above named operator will also file, as required in WV Code 22-6-23, an affidavit on form WR-38 by two experienced persons in the operator's employment and the Oil and Gas inspector that the work authorized under this permit was performed and a description given. Failure to abide by all statutory and regulatory provisions governing all duties and operations here under may result in suspensions or revocation of this permit and in addition may result in civil and/or criminal penalties being imposed upon the operator.

This permit will expire in two (2) years from date of issue. If there are any questions, please free to contact me at (304) 926-0499 ext. 1654.

James Martin  
Chief

Operator's Well No: A-94  
Farm Name: McLEAN, J. L.  
**API Well Number: 47-7901040**  
**Permit Type: Plugging**  
Date Issued: 08/29/2014

## PERMIT CONDITIONS

West Virginia Code § 22-6-11 allows the Office of Oil and Gas to place specific conditions upon this permit. Permit conditions have the same effect as law. Failure to adhere to the specified permit conditions may result in enforcement action.

### CONDITIONS

---

1. All pits must be lined with a minimum of 20 mil thickness synthetic liner.
2. In the event of an accident or explosion causing loss of life or serious personal injury in or about the well or while working on the well, the well operator or its contractor shall give notice, stating the particulars of the accident or explosion, to the oil and gas inspector and the Chief within twenty-four (24) hours.
3. Well work activities shall not constitute a hazard to the safety of persons.

1) Date July 24, 20 14  
2) Operator's  
Well No. McLean A-94  
3) API Well No. 47-079 - 01040

STATE OF WEST VIRGINIA  
DEPARTMENT OF ENVIRONMENTAL PROTECTION  
OFFICE OF OIL AND GAS

APPLICATION FOR A PERMIT TO PLUG AND ABANDON

4) Well Type: Oil \_\_\_ / Gas X / Liquid injection \_\_\_ / Waste disposal \_\_\_ /  
(If "Gas, Production X or Underground storage \_\_\_) Deep \_\_\_ / Shallow X

5) Location: Elevation 910' Watershed Eighteen Mile Creek  
District Union County Putnam Quadrangle Elmwood 338

6) Well Operator Cabot Oil & Gas Corporation 7) Designated Agent Whitney Johnson  
Address Five Penn Center West, Ste. 401 Address P.O. Box 450  
Pittsburgh, PA 15276 Glasgow, WV

8) Oil and Gas Inspector to be notified 9) Plugging Contractor  
Name Jamie Stevens Name Shreve's Well Service  
Address 105 Kentuck Road Address 3473 Triplett Road  
Kenna, WV 25248 Spencer, WV 25275

10) Work Order: The work order for the manner of plugging this well is as follows:  
See Attached Sheet

Notification must be given to the district oil and gas inspector 24 hours before permitted work can commence.

Work order approved by inspector JAMIE STEVENS  
8/25/14 JMS  
(PER PHONE CALL)

RECEIVED  
Office of Oil and Gas  
JUL 28 2014  
WV Department of  
Environmental Protection

08/29/2014



**J. L. MCLEAN A-94**  
**API # 47 - 079 - 01040**  
**PLUGGING PROCEDURE**

**Current Configuration**

DTD @ 4983'

9 5/8" conductor @ 689' GL, cemented &amp; grouted to surface

7" casing @ 2677' GL, cemented to surface

2-7/8" tubing w/ tbg hanger @ 2370' GL

Bottom 1671' is perforated

Devonian Shale shot from 3190' to TD

Big Lime formation: 1940' – 2100' (not perforated)

Berea formation: 2610' – 2622' (not perforated)

No coal reported

No water reported

**PROCEDURE**

1. Contact Sissonville District Office a minimum of 48 hours prior to starting work
2. Contact state inspector a minimum of 24 hours prior to starting work.
3. Lay 2" line from wellhead to pit/tank and stake down securely.
4. MIRU service rig and blow down well. Have vacuum truck available to catch any fluids circulated from well.
5. Unpack wellhead.
6. Clean out hole with 6% gel to TD.
7. Attempt to pull 2-7/8" liner.
8. If unable to pull liner, run freepoint, cut above freepoint, and POOH
9. TIH with 2 3/8" work string and clean out hole with 6% gel to 3170'.
10. MIRU Cementing Company.
11. Pump 40 sacks of Class A cement for Cement Plug 1 from 3170' to 2970'.
12. Displace with 11 1/2 bbls of 6% Gel.
13. Pull work string up to 2750' and pump 40 sacks of Class A cement for Cement Plug 2 from 2750' to 2550'.
14. Displace with 10 bbls of 6% Gel.
15. Pull work string up to 2150' and pump 58 sacks of Class A cement for Cement Plug 3 from 2150' to 1850'.
16. Displace with 7 bbls of 6% Gel.
17. Pull work string up to 200' and pump 40 sacks of Class A cement for Cement Plug 4
18. from 200' to surface.
19. TOOH with work string and lay down.
20. RDMO Cement company
21. Erect Monument according to Law.
22. RDMO.

16a. →

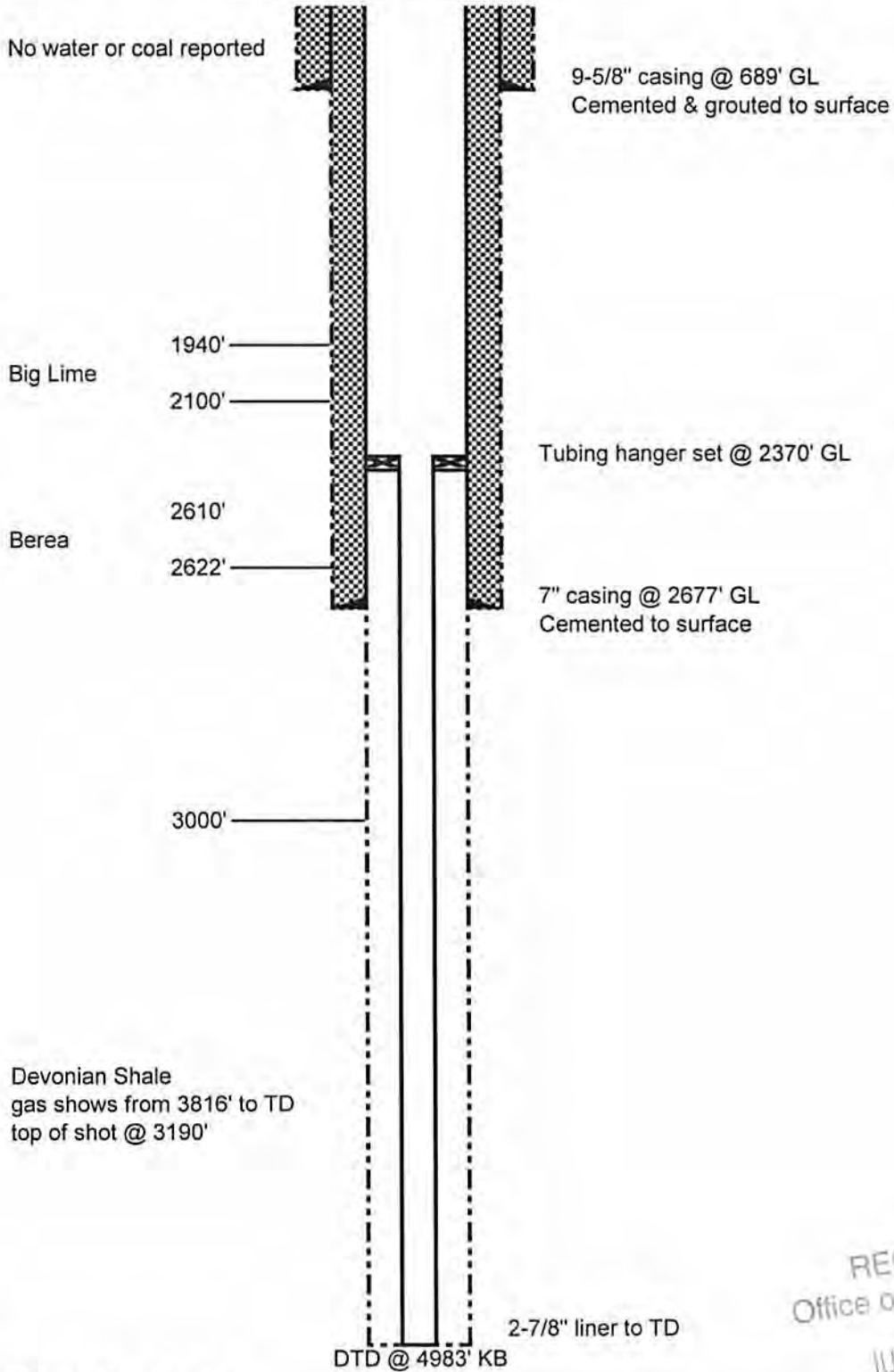
Plug 4.

16a. Pull work string to 910' and pump 200' cement plug from 910' - 710'.

JMM  
OK.JANIE STEVENS  
OK PER PHONE  
CALL 8/28/14RECEIVED  
Office of Oil and Gas  
JUL 28 2014WV Department of  
Environmental Protection  
08/29/2014

ELEV: 910'

**McLean A-94**  
API 47-079-01040  
CURRENT CONFIGURATION



Schematic is not to scale

RECEIVED  
Office of Oil and Gas  
JUL 28 2014

T. OH 03/05/14

WV Department of  
Environmental Protection

08/29/2014



FORM IV-35  
(REVERSE)

DETAILS OF PERFORATED INTERVALS, FRACTURING OR STIMULATING, PHYSICAL CHANGE, ETC.

7-6-81 - Ran 18,000# 80% gelatin. Top of shot 3190'. Shot ignited 7-6-81.

WELL LOG

FORMATION	COLOR	HARD OR SOFT	TOP FEET	BOTTOM FEET	REMARKS Including indication of all fresh and salt water, coal, oil and gas
Sand			0	135	
Shale			135	490	
Sand & Shale			490	1060	
Sand			1060	1120	
Sand & Shale			1120	1190	
Shale			1190	1276	
Sand			1276	1320	
Shale			1320	1340	Gas Shows: 3816
Sand			1340	1390	3850
Sand & Shale			1390	1735	3980
Salt Sand			1735	1940	4180-4190
Big Lime			1940	2100	4302
Shale			2100	2155	4612-4618
Sand			2155	2240	4720-4740
Sandy Shale			2240	2590	4750-4760
Sunburry Shale			2590	2610	4890
Berea Sand			2610	2622	
Grey Shale			2622	3000	Temp. Shows: 3980
Brown Shale			3000	4350	4300
Grey Shale			4350	4700	4550-4650
Marcellus Shale			4700	4983	4740-4800
				TD 4983	4930-4955

(Attach separate sheets as necessary)

CABOT OIL & GAS CORPORATION

Well Operator

By: *R. W. [Signature]*

08/29/2014

Date: 10/23/81

Note: Regulation 2.02(i) provides as follows:  
 "The term 'log' or 'well log' shall mean a systematic detailed geological record of all formations, including coal, encountered in the drilling of a well."



79 01040P

WW-4A  
Revised 6-07

1) Date: July 24, 2014  
2) Operator's Well Number  
McLean A-94  
3) API Well No.: 47 - 079 - 01040

**STATE OF WEST VIRGINIA**  
**DEPARTMENT OF ENVIRONMENTAL PROTECTION, OFFICE OF OIL AND GAS**  
**NOTICE OF APPLICATION TO PLUG AND ABANDON A WELL**

4) Surface Owner(s) to be served:	5) (a) Coal Operator
(a) Name <u>Jason S. Ferrari &amp; Jenae C. Ferrari</u>	Name <u>None</u>
Address <u>1304 Riffie Ridge ✓</u>	Address _____
<u>Given, WV 25245</u>	_____
(b) Name <u>Otis Gerald Stone &amp; Helen Lucille Stone</u>	(b) Coal Owner(s) with Declaration
Address <u>Rt. 1 Box 239 ✓</u>	Name <u>Betty Joe Zeliff &amp; Robert H. Zeliff</u>
<u>Given, WV 25245</u>	Address <u>6211 US Highway 98, Lot F9 ✓</u>
	<u>Lakeland, FL 33809</u>
(c) Name <u>Betty Joe Zeliff &amp; Robert H. Zeliff</u>	Name _____
Address <u>6211 US Highway 98, Lot F9 ✓</u>	Address _____
<u>Lakeland, FL 33809</u>	_____
6) Inspector <u>Jamie Stevens</u>	(c) Coal Lessee with Declaration
Address <u>105 Kentuck Road</u>	Name <u>None of Record</u>
<u>Kenna, WV 25248</u>	Address _____
Telephone <u>(304) 206-7775</u>	_____

**TO THE PERSONS NAMED ABOVE:** You should have received this Form and the following documents:

- (1) The application to Plug and Abandon a Well on Form WW-4B, which sets out the parties involved in the work and describes the well its and the plugging work order; and
- (2) The plat (surveyor's map) showing the well location on Form WW-6.

The reason you received these documents is that you have rights regarding the application which are summarized in the instructions on the reverses side. However, you are not required to take any action at all.

Take notice that under Chapter 22-6 of the West Virginia Code, the undersigned well operator proposes to file or has filed this Notice and Application and accompanying documents for a permit to plug and abandon a well with the Chief of the Office of Oil and Gas, West Virginia Department of Environmental Protection, with respect to the well at the location described on the attached Application and depicted on the attached Form WW-6. Copies of this Notice, the Application, and the plat have been mailed by registered or certified mail or delivered by hand to the person(s) named above (or by publication in certain circumstances) on or before the day of mailing or delivery to the Chief.

Well Operator Cabot Oil & Gas Corporation  
 By: Kenneth L. Marcum  
 Its: Regulatory Supervisor  
 Address Five Penn Center West, Ste. 401  
Pittsburgh, PA 15276  
 Telephone (412) 249-3850

**COMMONWEALTH OF PENNSYLVANIA**  
 Notarial Seal  
 Constance C. Carden, Notary Public  
 McDonald Boro, Washington County  
 My Commission Expires Nov. 16, 2017  
 MEMBER, PENNSYLVANIA ASSOCIATION OF NOTARIES

Subscribed and sworn before me this 24th day of July, 2014  
Constance C. Carden Notary Public  
 My Commission Expires November 16, 2017

RECEIVED  
 Office of Oil and Gas  
 JUL 28 2014

**Oil and Gas Privacy Notice**

The Office of Oil and Gas processes your personal information, such as name, address and phone number, as a part of our regulatory duties. Your personal information may be disclosed to other State agencies or third parties in the normal course of business or as needed to comply with statutory or regulatory requirements, including Freedom of Information Act requests. Our office will appropriately secure your personal information. If you have any questions about our use of your personal information, please contact DEP's Chief Privacy Officer at [depprivacyoffier@wv.gov](mailto:depprivacyoffier@wv.gov).

08/29/2014



7901040P

7013 3020 0001 0841 6374

U.S. Postal Service™  
**CERTIFIED MAIL™ RECEIPT**  
*(Domestic Mail Only; No Insurance Coverage Provided)*

For delivery information visit our website at [www.usps.com](http://www.usps.com)

**OFFICIAL USE**

Postage	\$
Certified Fee	
Return Receipt Fee (Endorsement Required)	
Restricted Delivery Fee (Endorsement Required)	
Total Postage & Fees	\$

Postmark Here  
 PITTSBURGH PA 15244 MONTGOMERY COUNTY PA  
 JUL 23 2014

Sent To **Betty Joe Zeliff & Robert H. Zeliff**  
 Street, Apt. No. or PO Box No. **6211 US Highway 98, Lot F9**  
 City, State, ZIP+4® **Lakeland, FL 33809**

PS Form 3800, August 2006

7013 3020 0001 0841 6350

U.S. Postal Service™  
**CERTIFIED MAIL™ RECEIPT**  
*(Domestic Mail Only; No Insurance Coverage Provided)*

For delivery information visit our website at [www.usps.com](http://www.usps.com)

**OFFICIAL USE**

Postage	\$
Certified Fee	
Return Receipt Fee (Endorsement Required)	
Restricted Delivery Fee (Endorsement Required)	
Total Postage	\$

Postmark Here  
 PITTSBURGH PA 15244 MONTGOMERY COUNTY PA  
 JUL 25 2014

Sent To **Otis Gerald Stone & Helen Lucille Stone**  
 Rt. 1 Box 239  
 Given, WV 25245

PS Form 3800, August 2006

7013 3020 0001 0841 6387

U.S. Postal Service™  
**CERTIFIED MAIL™ RECEIPT**  
*(Domestic Mail Only; No Insurance Coverage Provided)*

For delivery information visit our website at [www.usps.com](http://www.usps.com)

**OFFICIAL USE**

Postage	\$
Certified Fee	
Return Receipt Fee (Endorsement Required)	
Restricted Delivery Fee (Endorsement Required)	
Total Postage	\$

Postmark Here  
 PITTSBURGH PA 15244 MONTGOMERY COUNTY PA  
 JUL 25 2014

Sent To **Jamie Stevens**  
 Street, Apt. No. or PO Box No. **105 Kentuck Road**  
 City, State, ZIP+4® **Kenna, WV 25248**

PS Form 3800, August 2006

7013 3020 0001 0841 6367

U.S. Postal Service™  
**CERTIFIED MAIL™ RECEIPT**  
*(Domestic Mail Only; No Insurance Coverage Provided)*

For delivery information visit our website at [www.usps.com](http://www.usps.com)

**OFFICIAL USE**

Postage	\$
Certified Fee	
Return Receipt Fee (Endorsement Required)	
Restricted Delivery Fee (Endorsement Required)	
Total Postage	\$

Postmark Here  
 PITTSBURGH PA 15244 MONTGOMERY COUNTY PA  
 JUL 25 2014

Sent To **Jason S. Ferrari & Jenae C. Ferrari**  
 Street, Apt. No. or PO Box No. **1304 Riffie Ridge**  
 City, State, ZIP+4® **Given, WV 25245**

PS Form 3800, August 2006

RECEIVED  
 Office of Oil and Gas  
 JUL 28 2014  
 WV Department of  
 Environmental Protection

08/29/2014



STATE OF WEST VIRGINIA  
DEPARTMENT OF ENVIRONMENTAL PROTECTION  
OFFICE OF OIL AND GAS

FLUIDS/ CUTTINGS DISPOSAL & RECLAMATION PLAN

Operator Name Cabot Oil & Gas Corporation OP Code 08145

Watershed (HUC 10) Eighteen Mile Creek Quadrangle Elmwood

Elevation 910' County Putnam District Union

Do you anticipate using more than 5,000 bbls of water to complete the proposed well work? Yes \_\_\_\_\_ No X

Will a pit be used for drill cuttings? Yes \_\_\_\_\_ No X

ANY WELL EFFLUENT MUST  
BE CONTAINED AND DISPOSED  
OF PROPERLY.

If so, please describe anticipated pit waste: \_\_\_\_\_

Will a synthetic liner be used in the pit? Yes \_\_\_\_\_ No X If so, what ml.? \_\_\_\_\_

Proposed Disposal Method For Treated Pit Wastes:

- \_\_\_\_\_ Land Application
- \_\_\_\_\_ Underground Injection ( UIC Permit Number \_\_\_\_\_ )
- \_\_\_\_\_ Reuse (at API Number \_\_\_\_\_ )
- \_\_\_\_\_ Off Site Disposal (Supply form WW-9 for disposal location)
- Other (Explain No treated pit wastes will be produced)

Will closed loop system be used? N/A

Drilling medium anticipated for this well? Air, freshwater, oil based, etc. no drilling proposed

-If oil based, what type? Synthetic, petroleum, etc. \_\_\_\_\_

Additives to be used in drilling medium? N/A

Drill cuttings disposal method? Leave in pit, landfill, removed offsite, etc. No cuttings produced during plugging operation

-If left in pit and plan to solidify what medium will be used? (cement, lime, sawdust) \_\_\_\_\_

-Landfill or offsite name/permit number? \_\_\_\_\_

I certify that I understand and agree to the terms and conditions of the GENERAL WATER POLLUTION PERMIT issued on August 1, 2005, by the Office of Oil and Gas of the West Virginia Department of Environmental Protection. I understand that the provisions of the permit are enforceable by law. Violations of any term or condition of the general permit and/or other applicable law or regulation can lead to enforcement action.

I certify under penalty of law that I have personally examined and am familiar with the information submitted on this application form and all attachments thereto and that, based on my inquiry of those individuals immediately responsible for obtaining the information, I believe that the information is true, accurate, and complete. I am aware that there are significant penalties for submitting false information, including the possibility of fine or imprisonment.

Company Official Signature Kenneth L. Marcum

Company Official (Typed Name) Kenneth L. Marcum

Company Official Title Regulatory Supervisor

Subscribed and sworn before me this 24th day of July, 20 14

Constance C. Carden

My commission expires 11/16/2017

COMMONWEALTH OF PENNSYLVANIA  
Notary Public  
Notarial Seal  
Constance C. Carden, Notary Public  
McDonald Boro, Washington County  
My Commission Expires Nov. 16, 2017  
MEMBER, PENNSYLVANIA ASSOCIATION OF NOTARIES

08/29/2014

Proposed Revegetation Treatment: Acres Disturbed 0.56 Prevegetation pH 6.5

Lime 2 Tons/acre or to correct to pH 6.5

Fertilizer (10-20-20 or equivalent) 500 lbs/acre (500 lbs minimum)

Mulch Pulp Fiber at 1000 to 1500 Tons/acre

Seed Mixtures

Area I	
Seed Type	lbs/acre
Grain Rye - 100	Red Clover - 5 Fescue - 40
Annual Rye - 20	White Clover - 5
Perennial Rye - 10	Alta Sweet Clover - 5
Yellow Clover - 5	Birdsfoot Trefoil - 10

Area II	
Seed Type	lbs/acre
Grain Rye - 100	Red Clover - 5 Fescue - 40
Annual Rye - 20	White Clover - 5
Perennial Rye - 1	Alta Sweet Clover - 5
Yellow Clover - 5	Birdsfoot Trefoil

Attach:  
Drawing(s) of road, location, pit and proposed area for land application.

Photocopied section of involved 7.5' topographic sheet.

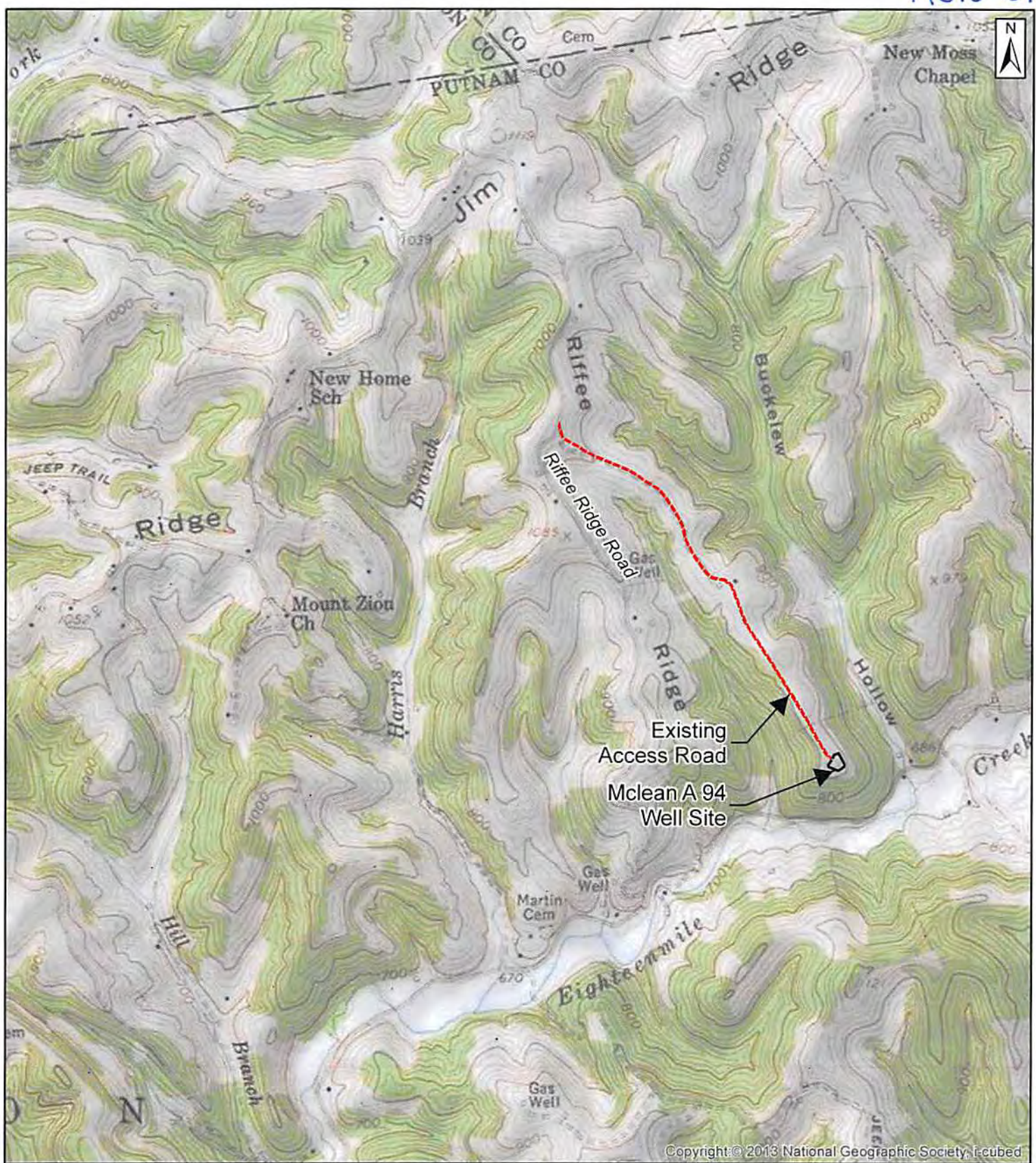
Plan Approved by: \_\_\_\_\_

Comments: \_\_\_\_\_  
\_\_\_\_\_  
\_\_\_\_\_  
\_\_\_\_\_  
\_\_\_\_\_  
\_\_\_\_\_

Title: \_\_\_\_\_ Date: \_\_\_\_\_

Field Reviewed? ( ) Yes ( ) No






Copyright © 2013 National Geographic Society, Incubed

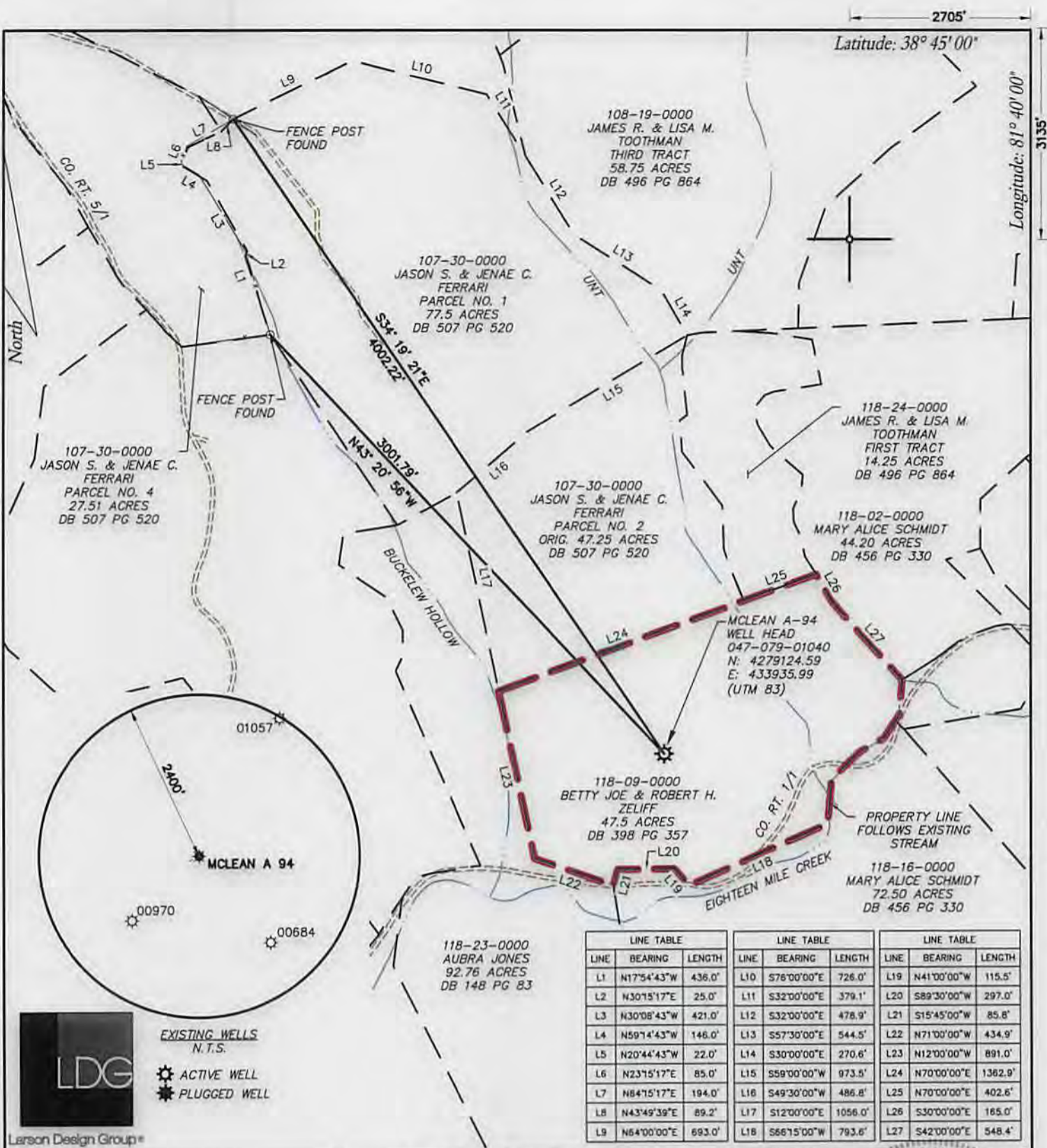


**Mclean A 94 Well Site**  
**Location Map**  
 Elmwood Quad  
 Union District, Putnam County, WV



Date	4/23/2014
Designer	CAB
Project No	8744-009
Scale	<b>08/29/2014</b> 1 inch = 2,000 feet





LINE TABLE			LINE TABLE			LINE TABLE		
LINE	BEARING	LENGTH	LINE	BEARING	LENGTH	LINE	BEARING	LENGTH
L1	N17°54'43"W	436.0'	L10	S76°00'00"E	726.0'	L19	N41°00'00"W	115.5'
L2	N30°15'17"E	25.0'	L11	S32°00'00"E	379.1'	L20	S89°30'00"W	297.0'
L3	N30°08'43"W	421.0'	L12	S32°00'00"E	478.9'	L21	S15°45'00"W	85.6'
L4	N59°14'43"W	146.0'	L13	S57°30'00"E	544.5'	L22	N71°00'00"W	434.9'
L5	N20°44'43"W	22.0'	L14	S30°00'00"E	270.6'	L23	N12°00'00"W	891.0'
L6	N23°15'17"E	85.0'	L15	S59°00'00"W	973.5'	L24	N70°00'00"E	1362.9'
L7	N84°15'17"E	194.0'	L16	S49°30'00"W	486.8'	L25	N70°00'00"E	402.8'
L8	N43°49'39"E	89.2'	L17	S12°00'00"E	1056.0'	L26	S30°00'00"E	165.0'
L9	N64°00'00"E	693.0'	L18	S66°15'00"W	793.6'	L27	S42°00'00"E	548.4'

FILE #: 8744-009  
 DRAWING #: 1  
 SCALE: 1" = 700'  
 MINIMUM DEGREE OF ACCURACY: 1 in 2500'  
 PROVEN SOURCE OF ELEVATION: SURVEY GRADE GPS

I, THE UNDERSIGNED, HEREBY CERTIFY THAT THIS PLAT IS CORRECT TO THE BEST OF MY KNOWLEDGE AND BELIEF AND SHOWS ALL THE INFORMATION REQUIRED BY LAW AND THE REGULATIONS ISSUED AND PRESCRIBED BY THE DEPARTMENT OF ENVIRONMENTAL PROTECTION.

Signed: *[Signature]*  
 R.P.E.: \_\_\_\_\_ L.L.S.: 1969



(+) DENOTES LOCATION OF WELL ON UNITED STATES TOPOGRAPHIC MAPS WVDEP  
 OFFICE OF OIL & GAS  
 601 57TH STREET  
 CHARLESTON, WV 25304



DATE: APRIL 21st, 2014  
 OPERATOR'S WELL #: McLEAN A 94  
 API WELL #: 47 079 01040 P  
 STATE COUNTY PERMIT

Well Type:  Oil  Waste Disposal  Production  Deep  
 Gas  Liquid Injection  Storage  Shallow

WATERSHED: EIGHTEEN MILE CREEK ELEVATION: 910'  
 COUNTY/DISTRICT: PUTNAM / UNION QUADRANGLE: ELMWOOD

SURFACE OWNER: BETTY JOE & ROBERT H. ZELIFF ACREAGE: 47.5  
 OIL & GAS ROYALTY OWNER: CABOT OIL & GAS CORPORATION ACREAGE: 24,816.875

DRILL  CONVERT  DRILL DEEPER  REDRILL  FRACTURE OR STIMULATE   
 PLUG OFF OLD FORMATION  PERFORATE NEW FORMATION  PLUG & ABANDON   
 CLEAN OUT & REPLUG  OTHER CHANGE  (SPECIFY): \_\_\_\_\_

TARGET FORMATION: DEVONIAN SHALE ESTIMATED DEPTH: 3,190'  
 WELL OPERATOR CABOT OIL & GAS CORPORATION DESIGNATED AGENT WHITNEY JOHNSON  
 Address FIVE PENN CENTER WEST, SUITE 401 Address CABOT OIL & GAS CORPORATION, P.O. BOX 450  
 City PITTSBURGH State PA Zip Code 15276 City GLASGOW State WV Zip Code 25086

FORM WW-6

08/29/2014



79 01040A



July 24, 2014

Chief  
West Virginia Division of Environmental Protection  
Office of Oil & Gas  
601 57<sup>th</sup> Street  
Charleston, WV 25304

RE: McLean A-94  
Union District, Putnam County, WV  
API # 47-079-01040  
Written Application to plug and abandon wellbore

Dear Chief:

In accordance with Article 22-6-23 of the Code of State Regulations regarding oil and gas operations, please find attached a formal application for the plug and abandonment of the subject well.

Notices of our intention to plug this wellbore have been sent to surface owner, coal owner, and coal operators associated with this well. Copies of the certified mail receipts are attached for your records.

If you have any questions or need additional information, I can be reached at 412-249-3850.

Sincerely,



Kenneth L. Marcum  
Regulatory Supervisor

RECEIVED  
Office of Oil and Gas  
JUL 28 2014  
WV Department of  
Environmental Protection

08/29/2014